



Republic of the Philippines  
**Department of Environment and Natural Resources**  
MIMAROPA Region  
Provincial Environment and Natural Resources Office  
Puerto Princesa City, Palawan  
(048) 433-5638  
E-mail: penropalawan@denr.gov.ph

DENR MIMAROPA RECORDS SECTION  
**RECEIVED**  
27 SEP 2022  
☐ INCOMING ☐ OUTGOING  
BY: \_\_\_\_\_ DATE: \_\_\_\_\_

September 13, 2022

**MEMORANDUM**

**FOR : The Regional Executive Director**  
DENR-IVB MIMAROPA  
1515 L&S Bldg., Roxas Blvd.  
Ermita, Manila

**THRU : The OIC, ARD for Technical Services**

**FROM : The Provincial Environment and**  
**Natural Resources Officer**

**SUBJECT : SUBMISSION OF PROGRESS REPORT ON THE SITE**  
**ASSESSMENT, SURVEYING, MAPPING AND PLANNING**  
**ACTIVITIES FOR ENGP CY 2023**

Respectfully forwarded is the Memorandum of CENRO Quezon, Palawan dated September 5, 2022 re: above cited subject.

Please be informed that CENRO Quezon has started the Survey, Mapping and Planning (SMP) from May 2022 to date and had already identified 280 hectares in which 220 hectares are situated in Barangay Bunog, Rizal, Palawan while the 60 hectares are situated in Barangay Tagusao, Quezon, Palawan.

Listed below are the four (4) identified interested People's Organization, to wit;

No.	Name of PO	PO Address
1	Green Planters Association	Brgy. Bunog, Rizal, Palawan
2	Samahan ng Mangungumang Nagsabat Agriculture Cooperative	Brgy. Bunog, Rizal, Palawan
3	Brgy. Campong-Ulay Tungkat-Ali Land Trees Association Cooperative	Brgy. Campong-Ulay, Rizal, Palawan
4	North and Southwestern Palawan Planters Association Cooperative	Brgy. Tagusao, Quezon, Palawan

For information and record.

NGP Memo: 22-09-  
DTF: 2022-8243  
HGAR

**FELIZARDO B. CAYATOC**

DENR-PALAWAN  
PENRO-RECORDS  
**RELEASED**  
By: *One*  
Date: 16 SEP 2022 22-2405



Republic of the Philippines  
Department of Environment and Natural Resources  
MIMAROPA Region  
**COMMUNITY ENVIRONMENT AND NATURAL RESOURCES OFFICE**  
National Highway, Bgy. Alfonso XIII, Quezon, Palawan  
Email: cenroquezon@denr.gov.ph

NGP

RECEIVED

Date 9-17-2022

September 5, 2022

CN 22-09-800

By

DENRO PALAWAN

DENR PENRO  
PALAWAN RECORDS  
RECEIVED

BY: 09-12-2022 22-8243  
DATE

**MEMORANDUM**

**FOR :** The Provincial Environment and Natural Resources Officer  
Sta. Monica, Puerto Princesa City, Palawan

**FROM :** The Community Environment and Natural Resources Officer

**SUBJECT :** **SUBMISSION OF PROGRESS REPORT ON THE SITE ASSESSMENT, SURVEYING, MAPPING AND PLANNING ACTIVITIES FOR ENGP CY 2023**

Respectfully forwarded is the memorandum dated September 2, 2022 of the SMP Team of Enhanced National Greening Program re: above subject.


Please be informed that this Office started the Survey, Mapping and Planning (SMP) from May 2022 to date. This Office already identified 280 hectares in which 220 hectares are situated in Barangay Bunog, Rizal, Palawan while 60 hectares are situated in Bgy. Tagusao, Quezon, Palawan.

Further, listed below are the four (4) identified interested People's Organization, to wit;

NO.	NAME OF PO	PO Address
1	Green Planters Association	Bgy. Bunog, Rizal, Palawan
2	Samahan ng Mangungumang Nagsabat Agriculture Cooperative	Bgy. Bunog, Rizal, Palawan
3	Bgy. Campong-Ulay Tungkat-Ali Land Trees Association Cooperative	Bgy. Campong-Ulay, Rizal, Palawan
4	North and Southwestern Palawan Planters Association Cooperative	Bgy. Tagusao, Quezon, Palawan

Furthermore, the said activity is still on going and rest assured that this Office will accomplish the said target on or before the prescribed deadline.

For your information and record.



For the CENRO:

  
**ENGR. ROSITA B. CASTULO**  
DMO IV  
Office-In-Charge





Republic of the Philippines  
Department of Environment and Natural Resources  
MIMAROPA Region  
**COMMUNITY ENVIRONMENT AND NATURAL RESOURCES OFFICE**  
National Highway, Bgy. Alfonso XIII, Quezon, Palawan  
Contact No.: 0917-160-4920  
Email: cenroquezon@denr.gov.ph

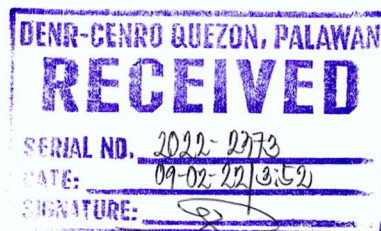
September 2, 2022

**MEMORANDUM**

FOR : The Community Environment and  
Natural Resources Officer

FROM : The Staff, National Greening Program

SUBJECT : **SUBMISSION OF PROGRESS REPORT ON THE SITE  
ASSESSMENT, SURVEYING, MAPPING & PLANNING  
ACTIVITIES FOR ENGP CY 2023**



This is in relation with the target based on Work and Financial Plan (WFP) FY 2022 of DENR - CENRO Quezon, Palawan re: above-cited subject.

In preparation of the said activities, this Office issued CENRO Special Order as a working group/committee which is responsible to conduct the SMP. The team started the execution of SMP activities from the month of May 2022 to date within the municipalities of Narra, Quezon & Rizal, Palawan.

Please be informed that the following activities were already undertaken as of this date, to wit;

**1. Barangay Consultation and Information, Education, and Communication (IEC) Campaign.**

On June 9, 2022 CENRO Quezon & NGP IEC team conducted public consultation to the local communities of Bgy. Bunog, Rizal, Palawan as part of information dissemination pertaining to the goals and objectives of ENGP including Surveying, Mapping & Planning (SMP) to be conducted by the DENR. It was attended by sixty (60) residents (38 males, 22 females) of the said barangay.

**2. Site Assessment & Selection**

The identified suitable/potential sites for the project are in Bgy. Bunog, Rizal, Palawan, and Bgy. Tagusao, Quezon, Palawan.

The climatic type of both identified area is Type I with average monthly rainfall of 1,551.3 mm in Bgy. Bunog, Rizal, Palawan and 222.3 mm in Bgy. Tagusao, Rizal, Palawan, while the monthly average temperature is ranging from 27.15 to 27.75 °C for both areas.

The vegetation is open-cultivated areas with active claimants. Soil type is entisols, texture is clay-loam, soil drainage is moderate, soil pH is acidic ranging from 4.8 to 5.4 pH.



Republic of the Philippines  
Department of Environment and Natural Resources  
MIMAROPA Region  
**COMMUNITY ENVIRONMENT AND NATURAL RESOURCES OFFICE**  
National Highway, Bgy. Alfonso XIII, Quezon, Palawan  
Contact No.: 0917-160-4920  
Email: cenroquezon@denr.gov.ph

### 3. Soil Sample Collection & Analysis/Testing

A total of 140 soil samples were already collected in the identified area covering 280 hectares as proposed area for NGP project CY 2023. Soil Analysis & Testing of the said soil samples is still on-going.

### 4. Perimeter Survey & Mapping

This Office already identified 280 hectares as proposed area for the project, wherein, 220 hectares are situated in Bgy. Bunog, Rizal, Palawan, while 60 hectares are situated in Bgy. Tagusao, Quezon, Palawan.


Be informed further that this Office already identified four (4) interested People's Organization for the implementation of the project as shown in the table below.

No.	People's Organization	PO Address
1.	Green Planters Association	Bgy. Bunog, Rizal, Palawan
2.	Samahan ng Mangungumang Nagsabat Agriculture Cooperative	
3.	Barangay Campong-Ulay Tungkat-Ali Land Trees Association Cooperative	Bgy. Campong-Ulay, Rizal, Palawan
4.	North & Southwestern Palawan Planters Association Cooperative	Bgy. Tagusao, Rizal, Palawan

Attached are the GIS-generated maps of the proposed area and geotagged pictures during the conduct of IEC & SMP activities.

For your information and further instruction.

Prepared by:

  
**SHERYL C. BACAN**  
Forester I  
NGP Technical Staff

  
**CESAR B. SANTOS**  
Forester II  
NGP Coordinator


Reviewed by:

  
**MICHELLE J. SEBIDO**  
ECOMS II  
Chief, CDS





Republic of the Philippines  
Department of Environment and Natural Resources  
MIMAROPA Region  
**COMMUNITY ENVIRONMENT AND NATURAL RESOURCES OFFICE**  
National Highway, Bgy. Alfonso XIII, Quezon, Palawan  
Contact No.: 0917-160-4920  
Email: cenroquezon@denr.gov.ph



Geotagged pictures taken during the SMP activities.

*[Handwritten signature]*






Republic of the Philippines  
Department of Environment and Natural Resources  
MIMAROPA Region  
**COMMUNITY ENVIRONMENT AND NATURAL RESOURCES OFFICE**  
National Highway, Bgy. Alfonso XIII, Quezon, Palawan  
Contact No.: 0917-160-4920  
Email: cenroquezon@denr.gov.ph

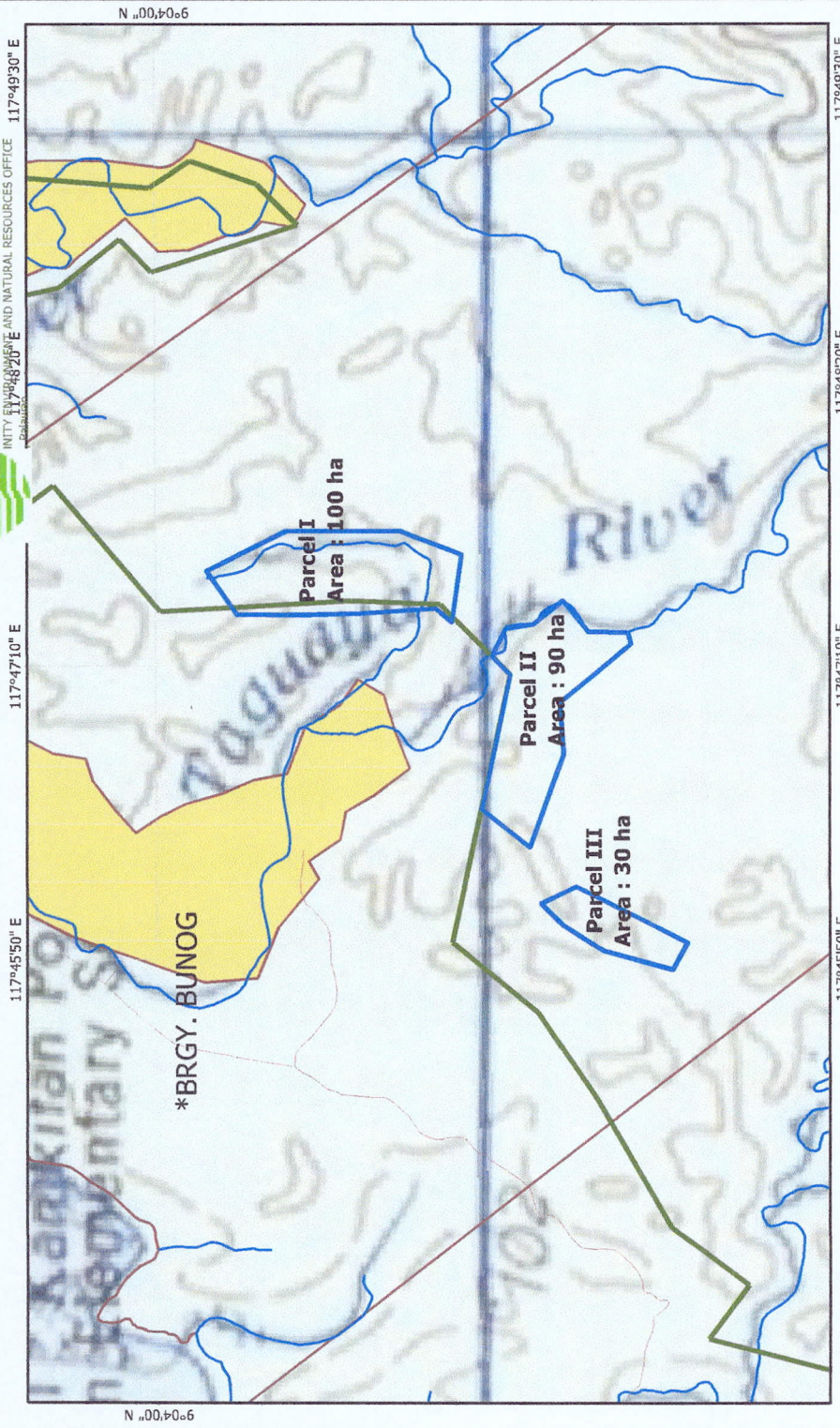


Geotagged pictures taken during the IEC campaign held at IP Village, Bgy. Bunog, Quezon, Palawan

Prepared by:

  
**SHERYL C. BACAN**  
Forester I/NGP Technical Staff





# MAP

Showing the Detailed Information of  
 (Proposed) MGP Plantation CY 2023  
 at Brgy. Bunog, Rizal, Palawan

## GENERAL INFORMATION:

Location : Brgy. Bunog, Rizal, Palawan  
 Area : 220 Hectares (3 Parcels)

## Climate:

Climatic Type : Type I  
 Average Monthly Rainfall : 1,551.3 mm  
 Monthly Average Temperature : 27.15 °C

## Topography:

Lowest Elevation : 20 m. asl  
 Highest Elevation : 200 m. asl

## Vegetation:

Generally Open cultivated land or  
 kaingin areas with active claimants.

## Soil:

Soil Type : Entisols  
 Soil sub-types : Aquents  
 Soil Texture : Clay Loam  
 Soil Drainage : Moderate  
 Soil Compaction : Moderately Compacted  
 Soil pH : Acidic - 4.8 to 5.4 pH


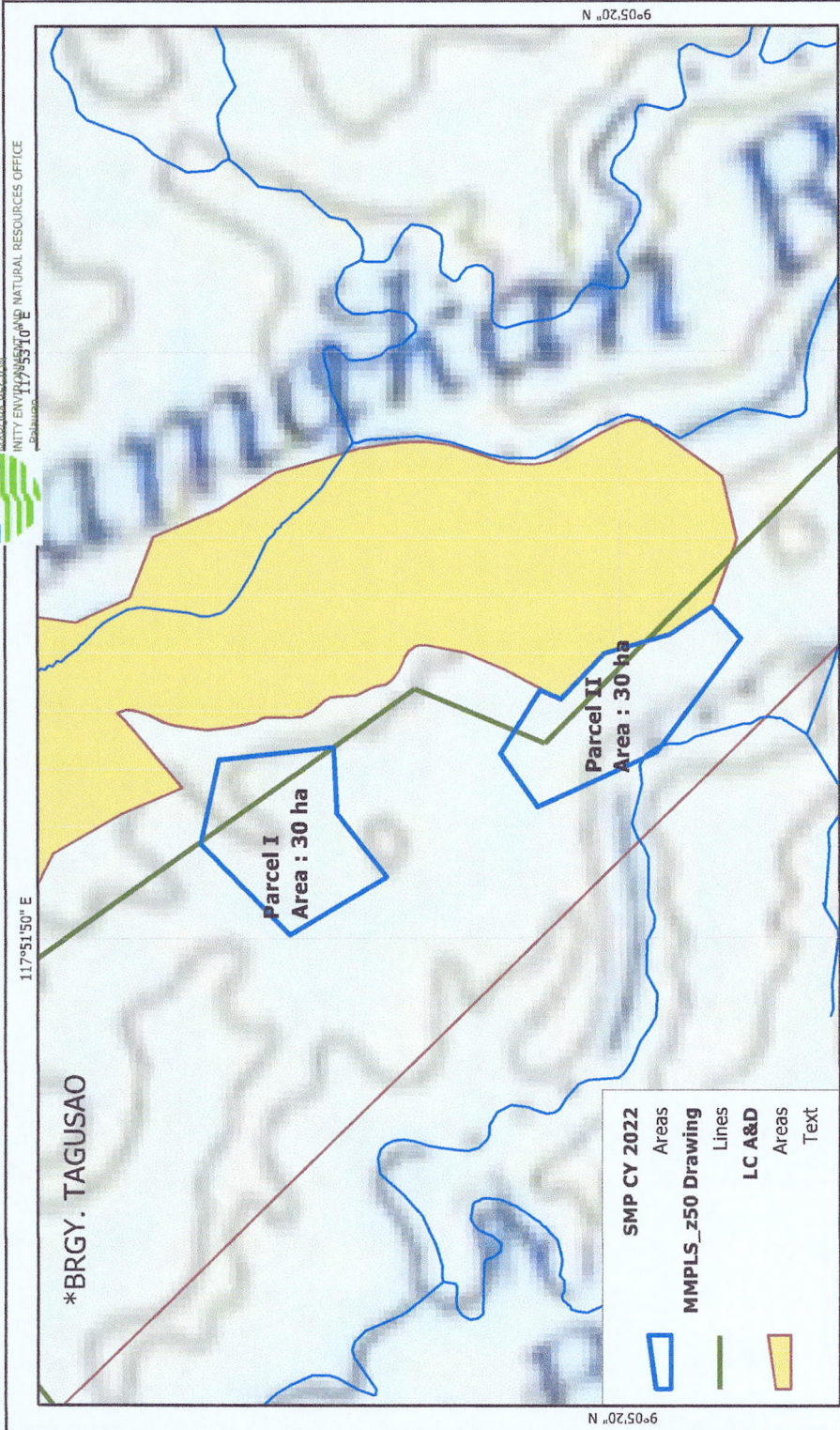
## Socio-Economic and Demographic Profile:

Number of Households : 22  
 Number of Residents/ Occupants : 57

SCALE : 1:50000

Projection: Universal Transverse Mercator - Zone 50 (N)  
 Datum : World Geodetic 1984 (WGS84) Auto





**MAP**

Showing the Detailed Information of  
(Proposed) NGP Plantation CY 2023  
at Brgy. Tagusao, Quezon, Palawan

**GENERAL INFORMATION:**

Location : Brgy. Tagusao, Quezon, Palawan  
Area : 60 Hectares (2 Parcels)

**Climate:**

Climatic Type : Type I  
Average Monthly Rainfall : 222.3 mm  
Monthly Average Temperature : 27.75 °C

**Topography:**

Lowest Elevation : 50 m. asl  
Highest Elevation : 200 m. asl

**Vegetation:**

Generally Open cultivated land or  
kaingin areas with active claimants.

**Soil:**

Soil Type : Entisols  
Soil sub-types : Aquents  
Soil Texture : Clay Loam  
Soil Drainage : Moderate  
Soil Compaction : Moderately Compacted  
Soil pH : Acidic - 5.4 pH

**Socio-Economic and Demographic Profile:**

Number of Households : 8  
Number of Residents/ Occupants : 12

SCALE : 1:25000

Projection: Universal Transverse Mercator - Zone 50 (N)  
Datum : World Geodetic 1984 (WGS84) Auto