



Republic of the Philippines
Department of Environment and Natural Resources
Provincial Environment and Natural Resources Office
MIMAROPA Region

Bgy. Sta. Monica, Puerto Princesa City, Palawan

E-mail: penropalawan@denr.gov.ph
Telfax No. (048) 433-5638 / (048) 433-5638

DENR-MIMAROPA RECORDS SECTION
RECEIVED
27 SEP 2022
INCOMING BY: DATE NO. OUTGOING

September 20, 2022

MEMORANDUM

FOR : The Regional Executive Director
DENR-MIMAROPA Region
1515 L&S Bldg., Roxas Blvd.
Ermita, Manila

THRU : The OIC, ARD for Technical Services

FROM : The Provincial Environment and
Natural Resources Officer

SUBJECT : **SUBMISSION OF COMMUNITY BASED FOREST
MANAGEMENT AGREEMENT (CBFMA) MONITORING
REPORT OF CENRO QUEZON, PALAWAN**

Respectfully forwarded is the memoranda dated September 5, 2022 and September 15, 2022 from CENRO Quezon, Palawan relative above-cited subject.

Please be informed that the Monitoring and Enforcement Section (MES) and Conservation and Development Section (CDS) conducted monitoring and assessment within the CBFM area of the following CBFM-POs to wit;

1. Isugod Uplanders Association Inc (IUAI) holder of CBFMA No. RIV-PAL CBFMA No. 99-07 located at So. Ikba Bgy. Isugod, Quezon, Palawan covering a total area of 1671.91 hectares.
2. Maranan Uplanders Marketing Association (MUMA) Inc holder of CBFMA No. RIV-PAL CBFMA No. 01-23 located at So. Maranan, Bgy. Calategas, Narra, Palawan covering a total area of 800 hectares.

Attached are geo-tagged photos, digitized map, duly filled-out CBFMA Monitoring and Assessment Tool for CY 2022.

For information and record.

FELIZARDO B. CAYATOG

DENR-PALAWAN
PENRO-RECORDS
RELEASED
By:
24 SEP 2022 CN. 22-2442



Republic of the Philippines
Department of Environment and Natural Resources
MIMAROPA Region
COMMUNITY ENVIRONMENT AND NATURAL RESOURCES OFFICE
National Highway, Bgy. Alfonso XIII, Quezon, Palawan
Email: cenroquezon@denr.gov.ph

September 5, 2022

MEMORANDUM

FOR : The Regional Executive Director
DENR MIMAROPA Region
1515 L & S Bldg. Roxas Blvd.
Ermita, Manila

THRU : The Provincial Environment and
Natural Resources Officer
Puerto Princesa City, Palawan

FROM : The Community Environment and
Natural Resources Officer
Quezon, Palawan

SUBJECT : SUBMISSION OF COMMUNITY BASED FOREST
MANAGEMENT AGREEMENT (CBFMA) MONITORING
REPORT OF ISUGOD UPLANDERS ASSOCIATION,
INCORPORATED (IUAI)

DENR PENRO
PALAWAN RECORDS
RECEIVED
BY: *[Signature]*
DATE: 09-12-2022 22-8236

Respectfully forwarded is the memorandum dated September 2, 2022 of ECOMS II Elany P. Sanico, CBFM Desk Officer and FT II Richelle C. Ojario, Assistant CBFM Desk Officer regarding the above-cited subject.

Please be informed, that the team composed of personnel under Monitoring and Enforcement Section (MES) and Conservation and Development Section (CDS) conducted CBFM monitoring and assessment in Barangay Isugod, Quezon, Palawan on August 4, 2022.

Further, the team conducted interview to PO Chairman Gilbert B. Cudio during the said monitoring and assessment wherein, he raised some of the issues and concerns encountered by the organization in the implementation of their projects.

Attached are the geo-tagged photos, digitized map, duly filled-out CBFMA Monitoring and Assessment Tool for CY 2022.

For your information and record.

"For the CENRO:

[Signature]
ENGR. ROSITA T. CASTULO
Development Management Officer IV
Office In-Charge"





Republic of the Philippines
Department of Environment and Natural Resources
MIMAROPA Region
COMMUNITY ENVIRONMENT AND NATURAL RESOURCES OFFICE
National Highway, Bgy. Alfonso XIII, Quezon, Palawan
Email: cenroquezon@denr.gov.ph

September 2, 2022

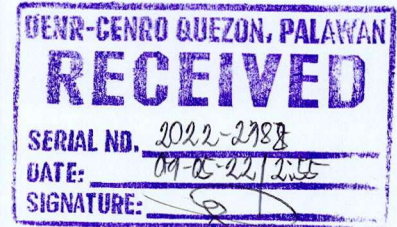
MEMORANDUM

FOR : The Community Environment and Natural Resources Office

THRU : The Chief
Conservation and Development Section

FROM : ECOMS II/CBFM Desk Officer and
FT II/Assistant CBFM Desk Officer

SUBJECT : **SUBMISSION OF COMMUNITY BASED FOREST MANAGEMENT AGREEMENT (CBFMA) MONITORING REPORT OF ISUGOD UPLANDERS ASSOCIATION INC. (IUAI)**




Respectfully submitted is the Monitoring Report of the Community Based Forest Management Agreement (CBFMA) awarded to Isugod Uplanders Association, Incorporated (IUAI) which is one of the targets of DENR-CENRO Quezon, Palawan for this Calendar Year 2022.


Please be informed that the personnel of Monitoring and Enforcement Section (MES) and Conservation and Development Section (CDS) conducted monitoring and assessment within the CBFM area of IUAI on August 4, 2022 in Barangay Isugod, Quezon, Palawan. Likewise, the team conducted interview to PO Chairman Gilbert B. Cudio during the said monitoring and assessment wherein, he raised some of the issues and concerns encountered by the organization in the implementation of their projects, to wit:

1. Delayed release of billing of the awarded CBFM-CARP project;
2. Majority of the PO members are inactive due to lack of commitment/sense of ownership of the awarded projects; and
3. Before the CBFM-CARP project started the identified beneficiaries are interested but in period of plantation establishment some of them withdraw/refuses to plant.

Attached are the geo-tagged photos, digitized map, attendance sheet and duly filled-out CBFMA Monitoring and Assessment Tool for CY 2022.

For your information, evaluation and further instruction.


ELANY P. SANICO


RICHELLE C. OJARIO



**MONITORING AND ASSESSMENT REPORT OF COMMUNITY BASED
FOREST MANAGEMENT AGREEMENT FOR ISUGOD UPLANDERS
ASSOCIATION, INCORPORATED (IUAI)**

I. IDENTIFYING INFORMATION

PROJECT SITE LOCATION	Barangay Isugod, Quezon, Palawan
AREA OF CBFMA	1,671.919 hectares
CBFM NO. AND DATE AWARDED	CBFMA NO. RIV-1999-07 on December 27, 1999
NAME OF IMPLEMENTING PO	Isugod Uplanders Association, Incorporated formerly Isugod Multi-Purpose Cooperative
REGISTERED TO	Securities and Exchange Commission
DATE REGISTERED	July 22, 2016
REGISTRATION NO.	CN201616100
NAME OF PO CHAIRMAN	Gilbert B. Cudio
TOTAL NO. OF PO MEMBERS	100

II. THE ASSOCIATION AND MEMBERSHIP INFORMATION

CHAIRMAN	Gilbert B. Cudio
VICE CHAIRMAN	Oliver B. Amboc
SECRETARY	Maricel Ablan
TREASURER	Lenly Dusang
AUDITOR	Berdan Amelcasan

III. LIVELIHOOD/ENTERPRISE DEVELOPMENT

The organization granted several projects with financial assistance under CBFM-CARP, to wit:

TITLE OF THE PROJECT	YEAR GRANTED	TOTAL AREA
Rubber Plantation Intercropped with Fruit Trees and Vegetable Gardening	2020	45 hectares
Rubber Plantation Intercropped with Forest Trees and Vegetable Gardening	2016	50 hectares
Abaca and Bio-Intensive Gardening	2008	50 hectares



The National Greening Program (NGP) project was also established within this CBFM area comprising an area of 57 hectares which was planted with rubber trees and assorted fruit trees in CY 2011. Likewise, another plantation has been established in the area covering 12 hectares which also planted with fruit trees such as jackfruit, coffee, cashew and calamansi in CY 2013. Moreover, they were also a recipient and beneficiary of the Acacia Mangium Plantation implemented by the Provincial Government and Family Approach Program under the DENR which is now harvestable.

On August 23, 2022, the Conservation and Development Section (CDS) assisted the team from Forest Management Bureau (FMB), DENR-CARP National Coordinating Office (NCO) and Presidential Agrarian Reform Council (PARC) Secretariat on the conduct of Monitoring and Evaluation (M&E) and provision of technical assistance in the implementation of their CBFM-CARP CY 2020 Agroforestry Project.

IV. CURRENT SITUATION

On March 2021 the Municipal Government of Quezon, Palawan contracted and putted-up a project entitled "Enhancement and Improvement of Quezon Water Supply System". The water system provides clean and safe water for the local community of Barangay Isugod, Quezon, Palawan, and currently extended up to the people living in Barangay Maasin, Tabon and Alfonso XIII, Quezon, Palawan. The watershed of Barangay Isugod is situated in the upper portion of CBFM area.

On year 2018 an infrastructure project (feeder road) has been constructed within the CBFM area by the Provincial Government of Palawan. The said project has an estimated length of 3 kilometers from the provincial road going to CBFM area. The farm to market road provides accessibility to transport agricultural and forest products from place of origin to the market. Furthermore, Isugod National High School was established on 2004 within the CBFM area.

As of now, some of the beneficiaries started tapping of planted rubber trees and harvested their planted cash crops such as banana, calamansi, cassava and camote. Wherein, the harvested crops served as source of food for the PO members and family for their personal consumption, and some of the harvests are being sold in the market to augment subsistence income for other family needs.

V. ISSUES AND CONCERNS

1. Lack of financial capability to be used for the maintenance of the previous projects.
2. Majority of the PO members are inactive due to lack of commitment/sense of ownership of the awarded projects.
3. Kaingin activities was observed in the CBFM area.
4. Delayed released of billing of the awarded CBFM-CARP project.



Republic of the Philippines
Department of Environment and Natural Resources
MIMAROPA Region
COMMUNITY ENVIRONMENT AND NATURAL RESOURCES OFFICE
National Highway, Bgy. Alfonso XIII, Quezon, Palawan
Email: cenroquezon@denr.gov.ph

5. The beneficiaries of CBFM-CARP project didn't able to reach the planting establishment due to summer season.
6. Before the CBFM-CARP project started the identified beneficiaries are interested but in period of plantation establishment some of them withdraw/refuse to plant.


VI. RECOMMENDATIONS AND SUGGESTIONS

1. Needs training on bookkeeping and financial management.
2. Additional funds for the maintenance of their previous projects.
3. Conduct regular meetings with the PO members and continues monitoring of their activities.
4. Reconstruct/reorganize their organizational structure and to motivate them to engage in other opportunities/livelihood project and other related activities.
5. Create detailed work plan of every Officer and assist/guide them in order to function more effectively and efficiently.
6. Encourage the PO members to put up nursery as a source of planting materials for the upcoming projects.
7. Conduct regular Multi-Sectoral monitoring and patrolling within the CBFM area.
8. Construction/establishment of bunk house for multi-purpose use.
9. Encourage the PO to have commitment/sense of ownership of their projects.

VII. CONDUCTED MONITORING AND ASSESSMENT

The personnel from Monitoring and Enforcement Section (MES) and Conservation and Development Section (CDS) conducted monitoring and assessment together with the OJT students from Western Philippines University- Aborlan, Palawan Main Campus within the CBFM area of IUAI on August 4, 2022 in Barangay Isugod, Quezon, Palawan. Likewise, the team also conducted interview to PO Chairman Gilbert B. Cudio during the said monitoring and assessment and raised some issues and concerns encountered by the organization in the implementation of their projects.

Prepared by:


ELANY P. SANICO
ECOM S II/ CBFM DO


RICHELLE C. OJARIO
FT II/ Asst. CBFM Desk Officer


SHERYL C. BACAN
Forester I


ESMAEL N. SONON, JR.
Forest Ranger/ MES Representative





PHOTO DOCUMENTATION



Photos taken during the conducted monitoring and assessment within the CBFMA by the Monitoring and Enforcement Section (MES) and Conservation and Development Section (CDS) personnel together with the students/OJT from Western Philippines University-Aborlan, Palawan, Main Campus.



PHOTO DOCUMENTATION



Rubber plantation within CBFM area of IUAI.



Calamansi plantation within CBFM area of IUAI.

rf

[Signature]

[Signature]


[Signature]



PHOTO DOCUMENTATION



Gmelina and Mahogany plantation within the CBFM area.



Isugod National High School located within CBFM area of IUAI.

af


PS

P

mg



PHOTO DOCUMENTATION





Photos taken during the conducted interview to IUAI President Gilbert B. Cudio on August 4, 2022.

af
[Signature]
B

[Signature]



PHOTO DOCUMENTATION



The Coservation and Development Section (CDS) assisted the team from Forest Management Bureau (FMB), DENR-CARP National Coordinating Office (NCO) and Presidential Agrarian Reform Council (PARC) Secretariat on the conduct of Monitoring and Evaluation (M&E) and provision of technical assistance in the implementation of their CBFM/CARP CY 2020 Agroforestry Project on August 23, 2022.

[Handwritten signatures]

[Handwritten signature]

**Community Based Forest Management Agreement
Monitoring and Assessment Tool for CY 2022**

Region No: **IV MIMAROPA**

Province: **PALAWAN**

CENRO: **QUEZON**

Number of CBFMA Issued: 5

Original name of PO per issued CBFMA: **ISUGOD MULTI-PURPOSE COOPERATIVE**

☐

Retained

☒

Renamed

If renamed, please specify current name: **ISUGOD UPLANDERS ASSOCIATION, INCORPORATED**

Is the new name supported with resolution and deed of assignment?

☒

YES

☐

NO

CBFMA No. **RIV-PAL-CBFMA-1999-07**

CBFM Area: **1,671.919** has.

Date Awarded: **DECEMBER 27, 1999**

Area Developed: **145** has CARP; **69** has NGP

Location of CBFMA: **BGY. ISUGOD, QUEZON, PALAWAN**

No. Of Participants: **100**

Male: **80**

Female: **20**

☐

All active

☐

Majority active

☒

Majority Inactive

☐

All active

☐

Majority active

☒

Majority Inactive

Name of current PO President: **GILBERT B. CUDIO**

Contact No: **0926-608-1309**

PLEASE ANSWER/ CHECK APPROPRIATE BOXES:

- | | | | | | |
|---|---|---|--|---|---------------------------------|
| 1 | PO Registering Agency | <input checked="" type="checkbox"/> SEC | <input type="checkbox"/> CDA | <input type="checkbox"/> DOLE | <input type="checkbox"/> NONE |
| 2 | PO Registering Status | <input checked="" type="checkbox"/> Updated | <input type="checkbox"/> Needs Updating | | |
| 3 | Map of CBFM Area | <input checked="" type="checkbox"/> Updated | <input type="checkbox"/> GIS Generated | <input type="checkbox"/> Needs Updating | <input type="checkbox"/> No Map |
| 4 | Community Resource Management Framework (CRMF) | | | | |
| | <input type="checkbox"/> Affirmed by Usec | <input type="checkbox"/> Updated | <input checked="" type="checkbox"/> Needs Updating | <input type="checkbox"/> None | |
| 5 | Five-Year Work Plan (FYWP) | | | | |
| | <input type="checkbox"/> Affirmed by Usec | <input type="checkbox"/> Updated | <input checked="" type="checkbox"/> Needs Updating | <input type="checkbox"/> None | |
| 6 | Were CSCs issued to individual within CBFMA area? | <input checked="" type="checkbox"/> YES | <input type="checkbox"/> NO | | |
| | If yes, how many CSCs were issued? Twenty Four (24) CSC Holders | | | | |
| 7 | Was harvesting of planted tree species undertaken in the CBFM area? | <input checked="" type="checkbox"/> YES | <input type="checkbox"/> NO | | |
| 8 | Is there a benefit sharing scheme supported by a PO Resolution? | <input checked="" type="checkbox"/> YES | <input type="checkbox"/> NO | | |
| | If yes, describe: The five percent (5%) of the total cost of the harvested products within the CBFM area will be remitted to the association and the remaining ninety five percent (95%) is entitled to the legitimate owner whether it's member or non-member. | | | | |
| 9 | Avalied project with financial assistance: | | | | |
| | CBFM-CARP | NGP | OTHERS | YEAR | |
| | <input type="checkbox"/> 2007 | <input checked="" type="checkbox"/> 2011 | e.g. FMP | | |

<input checked="" type="checkbox"/>	2008
<input type="checkbox"/>	2009
<input type="checkbox"/>	2010
<input type="checkbox"/>	2011
<input type="checkbox"/>	2012
<input type="checkbox"/>	2013
<input type="checkbox"/>	2014
<input type="checkbox"/>	2015
<input checked="" type="checkbox"/>	2016
<input type="checkbox"/>	2017
<input type="checkbox"/>	2018
<input type="checkbox"/>	2019
<input checked="" type="checkbox"/>	2020

<input type="checkbox"/>	2012
<input checked="" type="checkbox"/>	2013
<input type="checkbox"/>	2014
<input checked="" type="checkbox"/>	2015
<input type="checkbox"/>	2016
<input type="checkbox"/>	2017
<input type="checkbox"/>	2018
<input type="checkbox"/>	2019

_____	_____
_____	_____
_____	_____
_____	_____
_____	_____

10 Two to three major species planted in the CBFM area:

Forest Trees	Fruit Trees	Annual Crops	Non- Timber/ Others
a. RUBBER TREE	a. RAMBUTAN	a. BANANA	a. _____
b. MAHOGANY	b. MARANG	b. CASSAVA	b. _____
c. GMELINA	c. GUYABANO	c. CAMOTE	c. _____
d. MANGIUM	d. CASHEW		
	c. COFFEE		
	d. CALAMANSI		

11 Forest Protection Strategy/ ies:

- a. FOOT PATROLLING
- b. APPREHENSION

12 Existing Enterprise/ livelihood:

PO Managed:

- a. Establishment of Rubber Plantation Intercropped with Fruit Trees and Vegetable Gardening
- b. Establishment of Rubber Plantation Intercropped with Forest Trees and Vegetable Gardening
- c. Abaca and Bio-Intensive Gardening

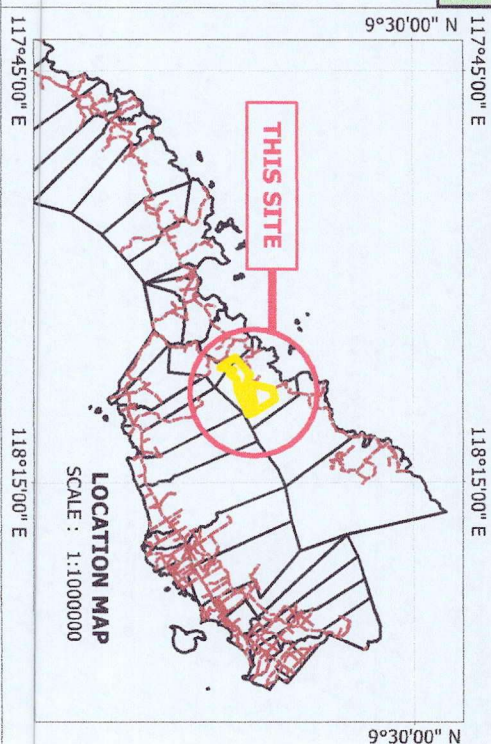
Individual/ Family Managed:

Prepared and submitted by:


ELANY P. SANICO
 ECOMS II/CBFM Desk Officer


RICHELLE C. OJARIO
 FT II/Asst. CBFM Desk Officer

Conner	Longitude	Latitude
1	118°08'56.2" E	9°28'03.1" N
2	118°09'46.3" E	9°28'40.1" N
3	118°10'01.5" E	9°28'08.7" N
4	118°08'22.3" E	9°27'55.1" N
5	118°07'23.3" E	9°27'19.1" N
6	118°07'05.3" E	9°26'51.7" N
7	118°06'47.5" E	9°27'02.2" N
8	118°06'36.0" E	9°26'09.4" N
9	118°05'52.0" E	9°27'14.4" N
10	118°07'07.3" E	9°28'16.1" N
11	118°08'04.3" E	9°27'51.1" N
12	118°08'32.3" E	9°27'53.1" N
13	118°09'34.9" E	9°28'15.0" N
14	118°09'12.9" E	9°28'35.3" N
15	118°07'45.3" E	9°28'18.1" N
16	118°08'12.0" E	9°29'55.0" N



LOCATION MAP
SCALE : 1:1000000

Located at Bgy. Isugod, Quezon, Palawan

Total Area : 1,672.47 hectares

SCALE: 1:850000

Projection: Universal Transverse Mercator - Zone 50 (N)
Datum : World Geodetic 1984 (WGS84)

KEITH R. CASTILLO

Checked and Verified by

ELANY P. SANICO
ECOMS II/ CHFM Desk Officer

Reviewed by:

MICHELLE J. SEBIDO
ECONOMIST/Chief, CDS

Attested by:

LEONARD T. CALVIA
CENTRO

LEGEND

- Corner
CBM Areas
Barangay Boundaries
Rivers and Creeks
Road Networks
Areas : LC_STATUS
Allowable & Disposable
Forestland / Timberland



Republic of the Philippines
Department of Environment and Natural Resources
MIMAROPA Region
COMMUNITY ENVIRONMENT AND NATURAL RESOURCES OFFICE
National Highway, Bgy. Alfonso XIII, Quezon, Palawan
Email: cenroquezon@denr.gov.ph

September 15, 2022


MEMORANDUM

FOR : The Regional Executive Director
DENR MIMAROPA Region
1515 L&S Bldg., Roxas Blvd.,
Ermita, Manila

THRU : The Provincial Environment and
Natural Resources Officer
Sta. Monica, Puerto Princesa City, Palawan

FROM : The Community Environment and
Natural Resources Officer

SUBJECT : **SUBMISSION OF COMMUNITY BASED FOREST
MANAGEMENT AGREEMENT (CBFMA) MONITORING
REPORT OF MARANAN UPLANDERS MARKETING
ASSOCIATION (MUMA) INC.**



Respectfully forwarded is the memorandum dated September 6, 2022 of Office In-Charge Narra Station, Engr. Rex S. Velasco regarding the above-cited subject.

Please be informed that the personnel under Conservation and Development (CDS) and Monitoring and Enforcement Section (MES) conducted CBFM monitoring and assessment in Sitio Mariwara, Barangay Calategas, Narra, Palawan on September 5, 2022.


Further, the team conducted interview to PO President Belly C. Bungar and PO treasurer Estela Ilangos during the said monitoring and assessment wherein, they give updates regarding the status of their CY 2022 CBFM-CARP project entitled "Agroforestry and Fuelwood Plantation".

Attached are the geotagged photos, digitized map and duly filled-out CBFMA Monitoring and Assessment Tool for CY 2022.

For your information and record.

"For the CENRO:




ENGR. ROSITA F. CASTULO
DMO IV
Office-In-Charge



Republic of the Philippines
Department of Environment and Natural Resources
MIMAROPA Region
COMMUNITY ENVIRONMENT AND NATURAL RESOURCES OFFICE
National Highway, Bgy. Alfonso XIII, Quezon, Palawan
Contact No.: 0917-160-4920
Email: cenroquezon@denr.gov.ph

September 6, 2022

MEMORANDUM

FOR : The Community Environment and
Natural Resources Officer
Quezon Palawan

FROM : The Officer In-Charge, Narra
Station




**SUBJECT : SUBMISSION OF COMMUNITY BASED FOREST MANAGEMENT
AGREEMENT (CBFM) MONITORING REPORT OF MARANAN
UPLANDERS MARKETING ASSOCIATION (MUMA) BRGY.
CALATEGAS, NARRA, PALAWAN**

Forwarded is the report dated September 6, 2022 of MES/CDS unit regarding the monitoring of accomplishment of CBFM holder covering the 3rd (Third) quarter of CY 2022.

The Maranan Uplanders Marketing Association (MUMA)-CBFM people's organization located at Sitio Maranan Brgy. Calategas, Narra, Palawan is constantly monitored and supervised by this office.

For information and record.


ENGR. REX S. VELASCO





September 6, 2022

**MONITORING AND ASSESSMENT REPORT OF COMMUNITY BASED FOREST
MANAGEMENT AGREEMENT FOR MARANAN UPLANDERS ASSOCIATION
(MUMA) CY 2022**

I. IDENTIFYING INFORMATION

Table No. 1 shows the updated profile/status of CBFMA of MUMA located in Sitio Maranan, Brgy. Calategas, Narra, Palawan.

Table No. 1

PROJECT SITE LOCATION	Sitio Maranan, Bgy. Calategas, Narra, Palawan
AREA OF CBFMA	800 hectares
CFMA NO. AND DATE AWARDED	RIV-PAL-CBFMA 2001-23/ November 22, 2001
NAME OF IMPLEMENTING PO	Maranan Uplanders Marketing' Association, Incorporated (MUMA)
REGISTERED TO	Securities and Exchange Commission (SEC)
REGISTRATION NO.	CN 201208517
DATE REGISTERED	May7, 2012 (existing)
NAME OF PO CHAIRPERSON	Belly Bungar
TOTAL NO. OF PO MEMBERS	47 (Male-27 and Female-20)

II. THE ASSOCIATION AND MEMBERSHIP INFORMATION

Table No. 2 shows the association and membership information of MUMA.

Table No. 2

CHAIRMAN	Belly Bungar
VICE CHAIRMAN	Jerry Buñag
TREASURER	Estela Ilangos
SECRETARY	Mechelle N. Fegal
BOD	Nilo Escubin
BOD	Sammy Arol
BOD	Reynaldo Vicente
BOD	Rogelio Cayabo
PIO	Elorde Namuco
BUSS. Mgr.	Rey Vicente
Sgt. At Arms	Noli Atilano Rodrigo Bungar

III. LIVELIHOOD/ENTERPRISE DEVELOPMENT

The organization granted project with financial assistance under CBFM-CARP last 2012. The project was entitled with "Agroforestry" Fuel wood and Timber production" covered of 50 hectares.



Republic of the Philippines
Department of Environment and Natural Resources
MIMAROPA Region
COMMUNITY ENVIRONMENT AND NATURAL RESOURCES OFFICE
National Highway, Bgy. Alfonso XIII, Quezon, Palawan
Email: cenroquezon@denr.gov.ph

They also acquired two (2) heads of carabaos through CY 2012 Agroforestry Project. At present they have five (5) heads of carabaos, two (2) females and three (3) males. The five (5) heads carabaos is now under the custody/care of BOD Sammy Arol (2 heads carabaos heads), BOD Reynaldo Vicente (2 heads carabaos) and BOD Reynante Cayabo (1 head carabao). The said carabaos are used in hauling of seedlings in the planting site.

Further, MUMA Inc. granted another project under CBFM-CARP entitled “Agroforestry Project and Fuelwood Plantation” covering an area of forty (40) hectares for CY 2022. Moreover, the said PO raised/produced forest trees (mangium, mahogany and ipil-ipil), fruit trees (jackfruit, cashew and guyabano) and agri-silvi crops (pineapple, banana, cassava and papaya).

On June 30, 2022, the personnel from Regional Office DMO IV/Assistant Chief, CDD Julie Tanguilig and Science Research Specialist/ Regional CBFM Coordinator Elna Y. Yoo together with Conservation and Development Section (CDS) conducted monitoring and assessment on the awarded CY 2022 CBFM-CARP Project of MUMA Inc. As per advice, the PO suggested to construct/establish nursery in one place so that the monitoring team could easily monitor the number of raise/produce planting materials.

However, the PO established their nursery intended for raised/produced seedlings located within the CBFM area at Sitio Maranan, Barangay Calategas, Narra, Palawan.

Please see table No. 3 of the granted CBFM-CARP projects with financial assistance.

Table No. 3

TITLE OF THE PROJECT	YEAR GRANTED	TOTAL AREA
Agroforestry, Fuelwood and Timber Production	2012	50 hectares
Agroforestry and Fuelwood Production	2022	40 hectares

IV. CURRENT SITUATION

1. The Bunk house acquired in CBFM-CARP Project still existing in the CBFM area.
2. Newly constructed bunk house initiated and subsidized by PO members and Officers.
3. The Mahogany and Gmelina plantation was observed within the CBFM area.
4. The portion of CBFM area which is not frequently visited by CBFM members was discovered with illegal timber poaching and charcoal making.
5. The formulation of Community Resource Management Framework (CRMF) and Five Year Work Plan was done.

V. ISSUES AND CONCERNS

1. Lack of financial capability to be used for maintenance of the previous projects.
2. Illegal timber poaching and charcoal making was visible in the CBFM area.

VI. RECOMMENDATIONS AND SUGGESTIONS

1. Additional funds for maintenance of their previous CBFM-CARP project.
2. Conduct regular meeting with PO members and continuous monitoring of their activities.
3. Conduct regular multi-sectoral monitoring and patrolling within the CBFM area.
4. Allocate fund for the repair and maintenance of old Bunk house intended for multi-purpose use.
5. Intensify Information and Education Campaign (IEC) in the local community for the importance of CBFM.



VII. CONDUCTED MONITORING AND ASSESSMENT

On September 5, 2022 the Conservation and Development Section personnel together with Monitoring and Enforcement Section conducted CBFM monitoring and assessment and assisted by the MUMA President Mr. Belly Bungar and MUMA Treasurer Estela Ilangos at So. Maranan, Bgy. Calategas, Narra, Palawan. During the said activities, the Officers give updates regarding the status of their CY 2022 CBFM CARP Project entitled Agroforestry and Fuelwood Plantation.

Prepared by:


HENRY C. CATAPANG
Forest Ranger




BERNALD C. WENDAM
Forester I



PHOTO DOCUMENTATION




Geotagged photos of produced seedlings within the nursery of MUMA Inc. located in Sitio Maranan, Bgy. Calategas, Narra, Palawan.



Geotagged photos of newly constructed bunk house initiated and subsidized by PO members and Officers.




PHOTO DOCUMENTATION



Geotagged photos of conducted monitoring and assessment on the awarded CY 2022 CBFM-CARP Project of MUMA Inc. of personnel from Regional Office DMO IV/Assistant Chief, CDD Julie Tanguilig and Science Research Specialist/ Regional CBFM Coordinator Elna Y. Yoo together with Conservation and Development Section (CDS) on June 30, 2022.



PHOTO DOCUMENTATION



Geo-Tagged Pictures showing the Pineapple plantation under CARP Project year 2012.





PHOTO DOCUMENTATION



Geo-Tagged Pictures showing the Mahogany trees planted at CBFM area year 2012 under CARP Project.






PHOTO DOCUMENTATION

Geo-Tagged picture showing the Bunk house of CBFM (MUMA) recommended to be repaired.



Geo-Tagged pictures showing the main source of income generating project by planting vegetables and also upland rice farming.





PHOTO DOCUMENTATION



Geo-tagged pictures showing the carabaos used for hauling of seedling in planting site granted to CBFM-CARP project year 2012.





PHOTO DOCUMENTATION



Geo-Tagged pictures showing the Gmelina trees formerly under ISF project within CBFM area, some trees are harvestable.



**Community Based Forest Management Agreement
Monitoring and Assessment Tool for CY 2022**

Region No: **IV MIMAROPA**

Province: **PALAWAN**

CENRO: CENRO QUEZON, NARRA STATION

Number of CBFMA Issued: 1

Original name of PO per issued CBFMA: Maranan Uplanders Multi-purpose Cooperative

☐ Retained ☒ Renamed

If renamed, please specify current name: Maranan Uplanders Marketing Association

Is the new name supported with resolution and deed of assignment?

☒ YES ☐ NO

CBFMA No. **RIV-PAL-CBFMA-2001-23**

CBFM Area: 800 has.

Date Awarded: November 22, 2001

Area Developed: 50 Has. Agroforestry Plantation

Location of CBFMA: **SO. Maranan Brgy. Calategas, NARRA, PALAWAN**

No. Of Participants: 47

Male: 27

Female: 20

☒ All active
☐ Majority active
☐ Majority Inactive

☒ All active
☐ Majority active
☐ Majority Inactive

Name of current PO President: BELLY BUNGAR

Contact No: 9074560525

PLEASE ANSWER/ CHECK APPROPRIATE BOXES:

- 1 PO Registering Agency ☒ SEC ☐ CDA ☐ DOLE ☐ NONE
- 2 PO Registering Status ☒ Updated ☐ Needs Updating
- 3 Map of CBFM Area ☒ Updated GIS Generated ☐ Needs Updating ☐ No Map
- 4 Community Resource Management Framework (CRMF)
☐ Affirmed by Usec ☒ Updated ☐ Needs Updating ☐ None
- 5 Five-Year Work Plan (FYWP)
☐ Affirmed by Usec ☒ Updated ☐ Needs Updating ☐ None
- 6 Were CSCs issued to individual within CBFMA area? ☐ YES ☒ NO
If yes, how many CSCs were issued?
- 7 Was harvesting of planted tree species undertaken in the CBFM area? ☐ YES ☒ NO
- 8 Is there a benefit sharing scheme supported by a PO Resolution? ☐ YES ☒ NO
If yes, describe: _____

- 9 Aailed project with financial assistance:

CBFM-CARP

<input type="checkbox"/>	2010
<input type="checkbox"/>	2011
<input checked="" type="checkbox"/>	2012
<input type="checkbox"/>	2013
<input type="checkbox"/>	2014
<input type="checkbox"/>	2015
<input type="checkbox"/>	2016
<input type="checkbox"/>	2017
<input type="checkbox"/>	2018
<input type="checkbox"/>	2019
<input type="checkbox"/>	2020
<input checked="" type="checkbox"/>	2021
<input type="checkbox"/>	2022

NGP

<input type="checkbox"/>	2011
<input type="checkbox"/>	2012
<input type="checkbox"/>	2013
<input type="checkbox"/>	2014
<input type="checkbox"/>	2015
<input checked="" type="checkbox"/>	2016
<input type="checkbox"/>	2017
<input type="checkbox"/>	2018
<input type="checkbox"/>	2019
<input type="checkbox"/>	2020
<input type="checkbox"/>	2021

OTHERS

e.g. FMP

YEAR

- 10

Two to three major species planted in the CBFM area:

Forest Trees	Fruit Trees	Annual Crops	Non- Timber/ Others
a. Mahogany	a. Langka	a. Pineapple	a. Rattan
b.Gmelina	b. Cashew	b. Banana	
- 11

Forest Protection Strategy/ ies:

Foot patrolling officer conducted random patrolling on rotation basis to maintain visibility.
- 12

Existing Enterprise/ livelihood:


PO Managed:

a. Reforestation Contractor

Individual/ Family Managed:

a. Vegetable and Rice Farming

Prepared and Submitted by:


BERNALD C. WENDAM
Forester I

Endorsed by:


ENGR. REX S. VELASCO
LMO/III/Officer In-Charge
Narra Station

