



Republic of the Philippines
Department of Environment and Natural Resources
Provincial Environment and Natural Resources Office
MIMAROPA Region
Bgy. Sta. Monica, Puerto Princesa City, Palawan
E-mail: penropalawan@denr.gov.ph
Telfax No. (048) 433-5638 / (048) 433-5638

DENR-MIMAROPA RECORDS SECTION
RECEIVED
27 SEP 2022
☐ INCOMING ☐ OUTGOING
BY: _____ DATE NO. _____
TIME: _____

September 16, 2022

MEMORANDUM

FOR : The Regional Executive Director
DENR-MIMAROPA Region
1515 L&S Bldg., Roxas Blvd.
Ermita, Manila

THRU : The OIC, ARD for Technical Services

FROM : The Provincial Environment and
Natural Resources Officer

SUBJECT : **SUBMISSION OF COMMUNITY BASED FOREST
MANAGEMENT AGREEMENT (CBFMA) MONITORING
REPORT OF BUGON MULTI PURPOSE COOPERATIVE
(BMPC)**

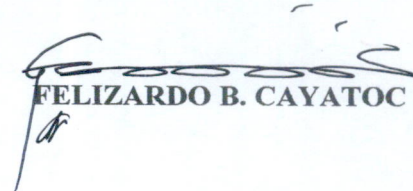
Respectfully forwarded is the memorandum dated August 31, 2022 from CENRO Quezon, Palawan with attached CBFMA monitoring and assessment report conducted by the CBFM monitoring team on August 2, 2022 within the CBFM Area of Bugon Multi-purpose Cooperative (BMPC) at Barangay Sowangan, Quezon, Palawan.

Per report of the CENRO, the CBFM Agreement of BMPC is recommended for cancellation to wit;

1. The CBFM PO is inactive for almost ten (10) years due to lack of interest of Peoples Organization (PO) officers and members.
2. Some officers already passed away and no members took over the duties and responsibilities of the PO.
3. Approximately 30% of the CBFM area was already reclassified as Alienable and Disposable Land per Project No. 13-0 of LC Map No. 3354 approved on January 14, 1986 and already titled to different individuals.

In view of this, this Office concurs with the recommendation of the CENRO for the cancellation of the CBFM area of Bugon Multi-purpose Cooperative (BMPC).

For your information and consideration.


FELIZARDO B. CAYATOC

DENR-PALAWAN
PENRO-RECORDS
RELEASED
By: Gho
Date: 20 SEP 2022 CN. 22-2420



Republic of the Philippines
Department of Environment and Natural Resources
MIMAROPA Region

COMMUNITY ENVIRONMENT AND NATURAL RESOURCES OFFICE

National Highway, Bgy. Alfonso XIII, Quezon, Palawan

Contact No.: 0917-160-4920

Email: cenroquezon@denr.gov.ph

August 31, 2022

MEMORANDUM

FOR : The Regional Executive Director
DENR MIMAROPA Region
1515 L & S Bldg. Roxas Blvd.
Ermita, Manila

THRU : The Provincial Environment and
Natural Resources Officer
Puerto Princesa City, Palawan

FROM : The Community Environment and
Natural Resources Officer
Quezon, Palawan

SUBJECT : **SUBMISSION OF COMMUNITY BASED FOREST
MANAGEMENT AGREEMENT (CBFMA) MONITORING
REPORT OF BUGON MULTI-PURPOSE COOPERATIVE
(BMPC)**

**DENR PENRO
PALAWAN RECORDS
RECEIVED**

BY:
DATE: 09-01-2022 22-8095

Respectfully forwarded is the memorandum dated August 25, 2022 of ECOMS II Elany P. Sanico, CBFM Desk Officer and FT II Richelle C. Ojario, Assistant CBFM Desk Officer regarding the above-cited subject.

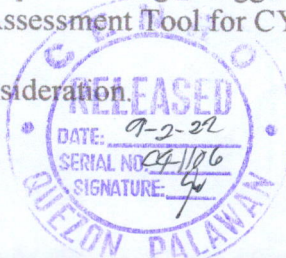
Please be informed that the CBFM Monitoring Team is composed of personnel under Monitoring and Enforcement (MES) and Conservation and Development Section (CDS) of CENRO Quezon, Palawan. The said team conducted interview to eleven (11) respondents, eight (8) male and three (3) female, which form part of the monitoring and assessment of the CBFM area.

As per recommendation of the team, the CBFM Agreement issued to Bugon Multi-Purpose Cooperative is recommended for cancellation, due to following reasons, to wit:

1. The status of awarded CBFMA is inactive for almost ten (10) years due to lack of interest of PO Officers and members.
2. Some Officers already passed away and no members took over the duties and responsibilities of the P.O.
3. Approximately 30% of the CBFMA area was already reclassified as Alienable and Disposable Land as per Project No. 13-O of Land Classification Map No. 3354 approved on January 14, 1986 and already titled to different individuals.

Attached are the narrative report with geo-tagged photos, digitized map and duly filled-out CBFMA Monitoring and Assessment Tool for CY 2022.

For your information and consideration



LEONARD T. CALUYA



Republic of the Philippines
Department of Environment and Natural Resources
MIMAROPA Region
COMMUNITY ENVIRONMENT AND NATURAL RESOURCES OFFICE
National Highway, Bgy. Alfonso XIII, Quezon, Palawan
Contact No.: 0917-160-4920
Email: cenroquezon@denr.gov.ph

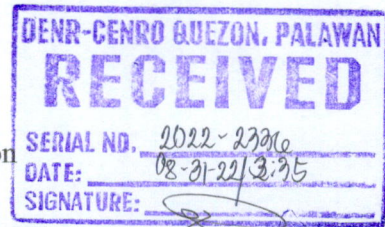
August 25, 2022

MEMORANDUM

FOR : The Community Environment and Natural Resources Office

THRU : The Chief
Conservation and Development Section

FROM : ECOMS II/CBFM Desk Officer and
FT II/Assistant CBFM Desk Officer



SUBJECT : SUBMISSION OF COMMUNITY BASED FOREST MANAGEMENT AGREEMENT (CBFMA) MONITORING REPORT OF BUGON MULTI-PURPOSE COOPERATIVE (BMPC)

Respectfully submitted is the Community Based Forest Management Agreement (CBFMA) Monitoring Report of Bugon Multi-Purpose Cooperative (BMPC) which is one of the targets of DENR-CENRO Quezon, Palawan for this Calendar Year 2022.


Please be informed that the personnel from Monitoring and Enforcement Section (MES) and Conservation and Development Section (CDS) conducted monitoring and assessment within the CBFM area of BMPC on August 2, 2022 in Barangay Sowangan, Quezon, Palawan. Likewise, the team conducted interview to eleven (11) respondents comprising of eight (8) male and three (3) female.

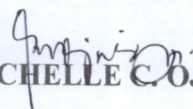
Further, as per recommendations of the team, the CBFM Agreement issued to BMPC is subject for cancellation, also, requesting for technical assistance to assess the CBFM area, due to the following reasons, to wit:

1. The status of awarded CBFMA is inactive for almost ten (10) years due to lack of interest of PO Officers and members.
2. Some Officers already passed away and no members took over the duties and responsibilities of the P.O.
3. Approximately 30% of the CBFMA area is declared as Alienable and Disposable Land and already titled to different individuals.

Attached are the geo-tagged photos, digitized map and duly filled-out CBFMA Monitoring and Assessment Tool for CY 2022.

For your information, evaluation and further instruction.


ELANY P. SANICO


RICHELLE C. OJARIO



**NARRATIVE REPORT FOR BUGON MULTI- PURPOSE COOPERATIVE
(BMPC) ON COMMUNITY BASED FOREST MANAGEMENT AGREEMENT
MONITORING**

I. IDENTIFYING INFORMATION

The Bugon Multi-Purpose Cooperative (BMPC) is registered with the Cooperative Development Authority (CDA) on December 21, 2001 under CBFM Agreement No. RIV-PAL-CBFMA-2001-26.

The CBFMA has a total land area of fifteen point eight hundred ninety eight (15.898) hectares located in Bgy. Sowangan, Quezon, Palawan. Approximately thirty (30) percent of the land cover is declared as Alienable and Disposable Land and already titled to different individuals.

However, The BMPC-PO Chairman Evelyn Alilano-Baal and Vice Chairman, Victoriana B. Aquino already passed away years ago.

II. LIVELIHOOD/ENTERPRISE DEVELOPMENT

In the past few years no livelihood projects has been implemented in the CBFM area due to the status of the awarded CBFMA and non-participatory/lack of interest of PO Officers and members.

III. CURRENT SITUATION

The CBFMA area was previously planted with upland rice (kaingin). At present, a secondary-growth forest is visible in the said area; it is because the P.O. didn't introduce any cultivations or improvements in the area due to lack of interest for a long period of time. Hence, different tree species were found in the area like Depanga, Mangis, Antipolo, Salong, Lampong, Apitong and Banga. Fruit trees like Coconut and Durian also visible in the area. Cash crops such as banana and cassava were also found in the CBFM area.

Further, newly constructed feeder road was also visible in the adjacent area of CBFM introduced by the Local Government Unit of Quezon, Palawan.



IV. FINDINGS/ OBSERVATIONS IN THE CONDUCTED INTERVIEW

a. Information about the Respondents

The interview was conducted to eleven (11) respondents comprising of eight (8) male and three (3) female. Wherein, among the 11 respondents only four (4) of them are members while 7 are non-members of BMPC. Further, there were three (3) respondents occupying within the CBFM and eight (8) respondents occupying area adjacent of CBFM.

The age group of the respondents categorized as **early adult**, aged between 25 to 35 years old; **middle aged group**, aged between 36 to 51 years old, **old age**, aged between 52 to 67 years old; and **elderly**, for age above 67 years old. Majority of the respondents were fall under middle aged group. In terms of ethnic affiliation, the respondents were dominated by Bisaya tribe. Farming is considered as the main source of their income.

b. Status of Community Based Forest Management (CBFM)

During the conducted interview to the respondents, six (6) of them answered that they are familiar with the BMPC while, five (5) of them answered that they are not familiar with the BMPC. All of the respondents answered that the status of awarded CBFMA is inactive due to lack of interest of PO Officers and members.

V. ISSUES AND CONCERNS

Issues and concerns were raised by the respondents during the conducted interview, to wit:

1. The status of awarded CBFMA is inactive due to lack of interest of PO Officers and members;
2. Some Officers and members was already passed away and no members took over the duties and responsibilities of the P.O; and
3. Approximately thirty (30) percent of the CBFMA area declared as Alienable and Disposable Land and already titled to different individuals.

VI. MONITORING AND ASSESSMENT

The personnel from Monitoring and Enforcement Section (MES) and Conservation and Development Section (CDS) conducted monitoring and assessment together with the students/OJT from Western Philippines University- Aborlan, Palawan Campus within the CBFM area of BMPC on August 2, 2022 in Barangay Sowangan, Quezon, Palawan.




Republic of the Philippines
Department of Environment and Natural Resources
MIMAROPA Region
COMMUNITY ENVIRONMENT AND NATURAL RESOURCES OFFICE
National Highway, Bgy. Alfonso XIII, Quezon, Palawan
Contact No.: 0917-160-4920
Email: cenroquezon@denr.gov.ph


Likewise, the team also conducted interview with the occupants within and adjacent of the CBFM area.

VII. RECOMMENDATION

The awarded CBFMA area is recommended for **CANCELLATION**, due to failure of the P.O. to comply with the terms and conditions stipulated in the agreement.

Prepared by:


ELANY P. SANICO
ECOMS II/ CBFM DO


RICHELLE OJARIO
Forest Technician II



JEREMY G. VALDEZTAMON
Forest Ranger/ MES Representative



PHOTO DOCUMENTATION



Panoramic view of CBFM area of Bugon Multi-Purpose Cooperative (BMPC) located in Bgy. Sowangan, Quezon, Palawan.


[Signature]

[Signature]

[Signature]



PHOTO DOCUMENTATION



Planted coconut,
banana and cassava
within the CBFM area.


rfk

rfk

Blackhamon



PHOTO DOCUMENTATION



Existing feeder road adjacent to CBFM area.

aps

gpc

Robert Sison



PHOTO DOCUMENTATION



Photos taken during the conducted interview to the respondents for BMPC monitoring and assessment.



af

John Stefanon

78



Republic of the Philippines
Department of Environment and Natural Resources
MIMAROPA Region
COMMUNITY ENVIRONMENT AND NATURAL RESOURCES OFFICE
National Highway, Bgy. Alfonso XIII, Quezon, Palawan
Contact No.: 0917-160-4920
Email: cenroquezon@denr.gov.ph

PHOTO DOCUMENTATION



Photos taken during the conducted monitoring and assessment within the CBFMA by the Monitoring and Enforcement Section (MES) and Conservation and Development Section (CDS) personnel together with the students/OJT from Western Philippines University-Aborlan, Palawan, Main Campus.

afk

pb

Isabel Alfonso

**Community Based Forest Management Agreement
Monitoring and Assessment Tool for CY 2022**

Region No: **IV MIMAROPA**

Province: **PALAWAN**

CENRO: **QUEZON**

Number of CBFMA Issued: 5

Original name of PO per issued CBFMA: **BUGON MULTI-PURPOSE COOPERATIVE**

☒ Retained

☐ Renamed

If renamed, please specify current name:

Is the new name supported with resolution and deed of assignment?

☐ YES

☐ NO

CBFMA No. **RIV-PAL-CBFMA-2001-26**

CBFM Area: 15.898 has.

Date Awarded: December 21, 2001

Area Developed:

Location of CBFMA: **BARANGAY SOWANGAN, QUEZON, PALAWAN**

No. Of Participants: 0

Male:

Female:

☐ All active

☐ Majority active

☒ Majority Inactive

☐ All active

☐ Majority active

☒ Majority Inactive

Name of current PO President: NONE

Contact No:

PLEASE ANSWER/ CHECK APPROPRIATE BOXES:

- 1 PO Registering Agency ☐ SEC ☒ CDA ☐ DOLE ☐ NONE
- 2 PO Registering Status ☐ Updated ☒ Needs Updating
- 3 Map of CBFM Area ☒ Updated GIS Generated ☐ Needs Updating ☐ No Map
- 4 Community Resource Management Framework (CRMF)
☐ Affirmed by Usec ☐ Updated ☐ Needs Updating ☒ None
- 5 Five-Year Work Plan (FYWP)
☐ Affirmed by Usec ☐ Updated ☐ Needs Updating ☒ None
- 6 Were CSCs issued to individual within CBFMA area? ☐ YES ☒ NO
If yes, how many CSCs were issued?
- 7 Was harvesting of planted tree species undertaken in the CBFM area? ☐ YES ☒ NO
- 8 Is there a benefit sharing scheme supported by a PO Resolution? ☐ YES ☒ NO
If yes, describe: _____

- 9 Availed project with financial assistance:

CBFM-CARP

NGP

OTHERS

YEAR

	2007
	2008
	2009
	2010
	2011
	2012
	2013
	2014
	2015
	2016
	2017
	2018
	2019

	2011
	2012
	2013
	2014
	2015
	2016
	2017
	2018
	2019

	2011
	2012
	2013
	2014
	2015
	2016
	2017
	2018
	2019


	2011
	2012
	2013
	2014
	2015
	2016
	2017
	2018
	2019

	2011
	2012
	2013
	2014
	2015
	2016
	2017
	2018
	2019

- 10 Two to three major species planted in the CBFM area:
- | Forest Trees | Fruit Trees | Annual Crops | Non- Timber/ Others |
|--------------|-------------|--------------|---------------------|
| a. _____ | a. DURIAN | a. COCONUT | a. _____ |
| b. _____ | | b. BANANA | b. _____ |
| c. _____ | | | c. _____ |
- 11 Forest Protection Strategy/ ies:
- 12 Existing Enterprise/ livelihood:
- | PO Managed: | Individual/ Family Managed: |
|-------------|-----------------------------|
| a. _____ | a. _____ |
| b. _____ | b. _____ |

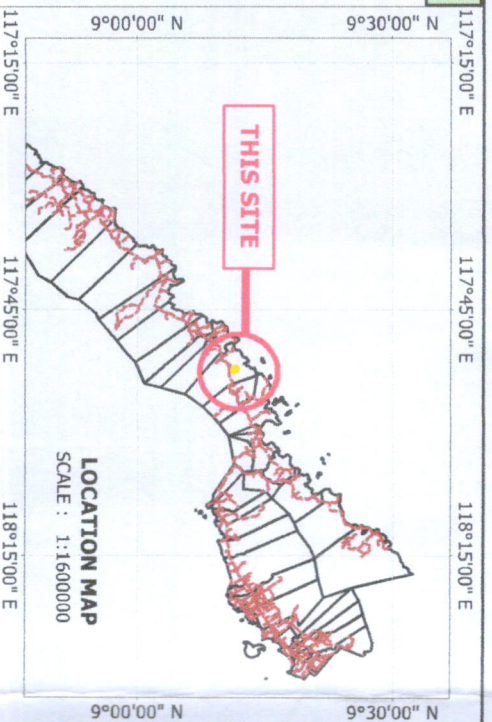
Prepared and Submitted by:


ELANY P. SANICO
 ECOMS II/CBFM Desk Officer


RICHELLE C. OJARIO
 FT II/Assistant CBFM Desk Officer

TECHNICAL DESCRIPTION

Corner	Longitude	Latitude
1	117°52'22.7" E	9°11'32.8" N
2	117°52'24.7" E	9°11'26.6" N
3	117°52'28.3" E	9°11'17.9" N
4	117°52'19.6" E	9°11'18.0" N
5	117°52'11.0" E	9°11'28.2" N
6	117°52'13.1" E	9°11'33.9" N



117°52'20" E

117°52'30" E

Alienable & Disposable Land
Project No. 13-O
LC Map No. 3354
certified on January 14, 1986



Forestland Timberland
Project No. 13-2
LC Map No. 1400
certified on October 26, 1986



117°52'20" E

117°52'30" E



MAP
showing the
Community Based Forest
Management Area
of

Bugon Multi-purpose Cooperative

Located at Bgy. Sowangan, Quezon, Palawan

Total Area : 16 hectares

SCALE : 1:6,000

Projection: Universal Transverse Mercator - Zone 50 (N)

Datum : World Geodetic 1984 (WGS84)

Digitized by:

KEITH R. CASTILLO

Forest Technician I

Checked and Verified by:

ELANYP SANICO

ECOMS II / DRFM Desk Officer

Reviewed by:

MICHELLE SEBIDO

ECOMS II / Chief, CDS

Attested by:

LEONARD T. CALUGA

CENRO

LEGEND

- Corner
- CRH Areas
- Barangay Boundaries
- Rivers and Creeks
- Road Networks
- Alienable & Disposable
- Forestland / Timberland

Areas : LC STATUS