



Republic of the Philippines  
Department of Environment and Natural Resources  
MIMAROPA Region  
Provincial Environment and Natural Resources Office



September 23, 2022

## MEMORANDUM

**FOR** : The Director, Biodiversity Management Bureau

**THRU** : The Regional Executive Director  
MIMAROPA Region

**FROM** : The In-Charge, Office of the PENR Officer  
Oriental Mindoro

**SUBJECT** : **EMAIL LETTER FROM DEPARTMENT OF EDUCATION (DepEd) RELATIVE TO THE SCHOOL SITE WITHIN NAUJAN LAKE NATIONAL PARK**

This refers to the letter of the Department of Education (DepEd) MIMAROPA Region requesting assistance on the school site within Naujan Lake National Park (NLNP). The letter was sent thru email.


Based on the report of CENRO-Socorro, the school, Tigbao High School located at So. Tigbao, Barangay Montelago, Naujan, Oriental Mindoro falls within the NLNP. In this context, the school sought for the issuance of appropriate tenurial instrument for the school to secure the position.

In this regard, may we seek guidance on how we can assist the request of the DepEd MIMAROPA.

Attached are the report of CENRO, geotagged photos and location map of the school.

For information and guidance.

  
ALMA E. GIBE



DENRPENRO2209000035

Tracking No. 2209000599  
TSD-CDS/aem



September 20, 2022

**MEMORANDUM**

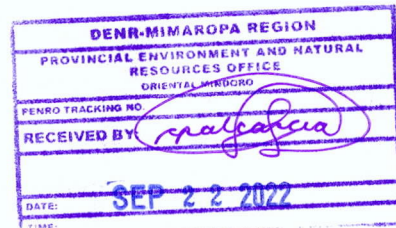
**FOR** : Natividad Y. Bernardino  
Director, Biodiversity Management Bureau

**THRU** : Lormelyn E. Claudio, CESO IV  
Regional Executive Director  
*MIMAROPA Region*

Alma E. Gibe  
In-charge of Office  
PENRO, Oriental Mindoro

**FROM** : The CENR Officer  
Socorro, Oriental Mindoro

**SUBJECT** : **EMAIL LETTER FROM DEPARTMENT OF EDUCATION (DepEd) RELATIVE TO THE SCHOOL SITE WITHIN NAUJAN LAKE NATIONAL PARK**



This has reference to the email letter from the Regional Director, Department of Education (DepEd) MIMAROPA Region seeking assistance relative to the above-mentioned subject.

Relative thereto, please be informed that Tigbao High School with school ID No. 305967 located at So. Tigbao, Barangay Montelago, Naujan, Oriental Mindoro is within the Naujan Lake National Park (NLNP). The said school sought for the issuance of appropriate tenurial instrument that could secure the position of the school within NLNP since they are not qualified to apply for the issuance Special Patent.

In relation to this, may we seek for your guidance on how we can address the request of the Regional Director of DepEd MIMAROPA.

Attached are the location map, geotagged pictures taken within Tigbao High School and copy of emailed letter from DepEd MIMAROPA Region.

For information and guidance.

**RODEL M. BOYLES**

1462500.00 m

32500



Baranga

Tigb

NAUJAN LAKE

1457500.00 m



>1 m

Projection : Universal Transverse Mercator - Zone 51 (N)  
Datum : World Geodetic 1984 (WGS84)

325000

LOCATION MAP

SHOWING THE RELATIVE LOCATION OF THE  
TIGB AREA WITHIN  
NAUJAN LAKE BARANGAL AREA

LOCATION AT

IN JARVIS MOUNTAIN  
WORKS AREA  
PROPOSED TO DEVELOP MEDICAL

Scale 1:50000

LEGEND

Proposed Road

Water Lake

Barangal Boundary

Proposed Road Boundary

NAUJAN LAKE

BARANGAL AREA

TIGB AREA

PROPOSED MEDICAL WORKS AREA

PROPOSED ROAD

PROPOSED ROAD BOUNDARY



Republic of the Philippines  
Department of Environment and Natural Resources  
MIMAROPA Region  
Community Environment and Natural Resources Office

Geotagged photos taken during the ocular inspection at Tigbao High School, Montelago, Naujan, Oriental Mindoro





DENR Mimaropa Region <mimaroparegion@denr.gov.ph>

## LETTER TO DENR MIMAROPA

1 message

mimaropa region <mimaropa.region@deped.gov.ph>

Wed, Oct 20, 2021 at 1:28 PM

To: mimaroparegion@denr.gov.ph

Cc: qad.mimaroparegion@deped.gov.ph, Melbert Broqueza <melbert.broqueza@deped.gov.ph>, Merlen Abante <merlen.abante@deped.gov.ph>

[Please see attached file/s]


\* Reminder: Always put TO: <NAME> or ATTENTION: <NAME> or include a Transmittal Letter in your email messages. Thank you.

**DepEd MIMAROPA Region  
Regional Office**

Meralco Ave. cor. St. Paul Rd. Brgy. Ugong, Pasig City 1604  
(02) 8631-4070

This communication may contain confidential or privileged information, and is intended solely for the individual or entity to whom it is originally addressed. Any disclosure, copying, dissemination, or any action taken in reliance on it by others, other than the intended recipient, is strictly prohibited. The opinions, conclusions, and statements expressed in this message are those of the sender and may not necessarily reflect the views of the Department of Education.

Letter to DENR MIMAROPA.pdf  
3857K





Republic of the Philippines  
**Department of Education**  
MIMAROPA REGION

|   |
|---|
| DEPARTMENT OF EDUCATION<br>MIMAROPA Region<br>RECORDS SECTION<br><b>RELEASED</b><br>0007057<br>Released By: <i>[Signature]</i><br>Date: <i>10/20/21</i><br>Time: <i>10:30am</i> |
|---|

Office of the Regional Director

October 18, 2021

**MA. LOURDES G. FERRER, CESO III**  
Regional Executive Director  
Department of Environment & Natural Resources  
1515 L&S Building,  
Roxas Boulevard, Ermita, Manila

Dear Director Ferrer:

Thank you so much for your prompt response to our letter concerning the establishment of schools in certain protected areas in the Schools Division of Oriental Mindoro. Per attached documents, the proposed school sites included one located within the boundary of Naujan Lake National Park which is a Barrio School Site with an area of twenty-three thousand eight hundred fifty-seven (23,857) square meters and classified as Lot 139, Gss-724. The other occupies a ten thousand (10,000) square meters area within Unclassified Public Forest of Land Classification Map No. 622 located at Cabugao, Bulalacao, Oriental Mindoro.

In light of the foregoing, please advice on the legitimacy of establishing a school in these areas in conformance with the provisions of the guidelines issued by the Department of Environment and Natural Resources.

Thank you very much.

**NICOLAS T. CAPULONG, PhD, CESO III**  
Director IV  
Regional Director

QADMBB



Meralco Avenue corner St. Paul Road, Pasig City  
Telephone No.: (02) 6314070 / Email Address: mimaropa.region@deped.gov.ph

1457500.00 m

1462500.00 m



## LOCATION MAP

SHOWING THE RELATIVE LOCATION OF THE  
TIGBAO HIGH SCHOOL WITHIN  
NAUJAN LAKE NATIONAL PARK

**LOCATED AT**

BARANGAY MONTELAGO  
MUNICIPALITY OF NAUJAN  
PROVINCE OF ORIENTAL MINDORO

Scale: 1:40000

## LEGEND

- Geotagged Photos  
Naujan Lake  
Barangay Boundary  
Protected Area Boundary

**DIGITIZED BY:**

NOTED BY:

~~MICHAEL ANGELO A. ACUZAR~~  
~~Forestry Technician II~~

RICARDO R. NATIVIDAD  
Sr. EGCOMS/PASU



Barangay Montelago



**Tigbao High School**

NAUJAN LAKE

0      > 1 m      Projection : Universal Transverse Mercator - Zone 51 (N)  
 Datum : World Geodetic 1984 (WGS84)

325000.00 m