



August 02, 2022

MR. OMAR TEOGENES A. ALFONSO

Project Geologist
MacroAsia Mining Corporation
12/F, Allied Bank Center, 6754 Ayala Avenue, Makati City
Tel. No. (632)-840-2001



Sir:

Greetings!

This is to acknowledge receipt of your letter dated July 25, 2022 submitting the lacking requirements stated in our letter dated August 18, 2021 in relation to the Miscellaneous Lease Application No. 045306-04-A of MacroAsia Corporation represented by Noel M. Manrique filed on January 07, 2009.

Examination of records on file show that the applicant-corporation requested for amendment of survey plan MLC 045306-04-A-D containing an area of 497,488 square meters to cover only the area to be utilized hence, the issuance of Survey Authority No. 045306-18-12 dated September 20, 2012 authorizing Engr. Mariano O. Maglines to conduct the resurvey. That on January 30, 2013, this Office transmitted the survey returns executed by Engr. Maglines to the Regional Office thru the PENRO for approval.

However, in a letter from the Assistant Regional Director for Technical Services of MIMAROPA Region addressed to the applicant-corporation dated September 12, 2018, it was informed that no survey plan was accepted for Inspection, Verification and Approval (IVAS) from January 2013 to September 2018 with regards to Miscellaneous Lease Application of your corporation. Their only record is the existing Plan MLC 045306-04-A-D with an area of 497,488 square meters. Therefore, the applicant-corporation was advised to communicate with Engr. Mariano A. Maglines regarding the status of the said plan, copy of letter and memoranda are hereto attached for your reference.

With this, we would like to be informed if the applicant-corporation would still pursue with their request for amendment of the subject area or will continue the processing of the original application under MLC 045306-04-A containing an area of 497,488 square meters.

Please find the attached copy of examination form/list of requirements to be complied and submitted if the applicant-corporation would like to continue the original application under MLC 045306-04-A containing an area of 497,488 square meters.

For your information and record.

Very truly yours,

CONRADO M. CORPUZ
CENRO

Copy Furnished:


The PENRO


Sta. Monica, Puerto Princesa City

The Regional Executive Director

MIMAROPA, DENR by the Bay, 1515 L & S Bldg.,
Roxas Blvd., Ermita, Manila

Doc Ref No. 2022-4307/ RPS-MQS






November 9, 2021

MR. CONRADO M. CORPUZ
Officer-in-Charge
**COMMUNITY ENVIRONMENT AND
NATURAL RESOURCES OFFICES (CENRO)**
Brgy. Poblacion, Brooke's Point, Palawan

OFFICE OF THE CENRO
BROOKE'S POINT, PALAWAN



Dear Mr. Corpuz,

Good day!

In July 2021, MacroAsia Corporation (MAC) entered into an Operating Agreement (MOA) with Calmia Nickel Inc. (Calmia). Accordingly, the MOA has granted Calmia the authority to act for and on behalf of MAC in matters necessary or incidental to the administration, management, exploration, operation and exploitation of the mining property covered by MPSA 220-2005-IVB.

In a letter dated August 21, 2021, this Office directed MAC to submit within (90) days a list of documents relating to its foreshore lease application.

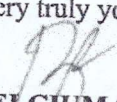
Compliance to the aforementioned directive shall now be undertaken by Calmia as MAC's authorized representative. Please consider this letter as a grant of authority while MAC undertakes to convene a meeting with its Board of Directors to validate and ratify the matter. A Board Resolution will be submitted once accomplished.

MAC further requests that Calmia be afforded an extension of time to comply with the directive of this Office.

Hoping for your consideration.

Thank you very much.

Very truly yours,


BELGIUM S. TANDOC
DPO, VP-Business Development



August 18, 2021

MACRO ASIA CORPORATION
Rep. by NOEL M. MANRIQUE
So. Linao, Brgy. Ipilan, Brooke's Point
Palawan

Dear Sir:

This refers to our inventory of applicants for foreshore lease/s within the area of jurisdiction of this Office, your application as described below was among those inventoried.

MLA No:	045306-04-A
Applicant:	MACRO ASIA CORPORATION Rep. by NOEL M. MANRIQUE
Date Filed:	January 7, 2009
Survey No:	MLc-045306-04-A-D
Area:	497,488 Sq. M.
Adjacent Lot No:	5053, Cad-796-D
Location:	Brgy. Mambalot, Brooke's Point, Palawan

In order for this Office to further process your application, please submit the following document/s marked **"X"** in the checklist appearing below leading to appraisal within **NINETY (90) DAYS** upon receipt hereof.

LACKING DOCUMENTS	DOCUMENTARY REQUIREMENTS
	1. Appropriate Application Form
x	2. Evidence of Competent Identity
	3. Approved Survey Plan
	4. If applicant is a Corporation Board Resolution authorizing the named representative to represent the said Corporation attached therewith a competent identification of the designated representative Articles of Incorporation from Securities and Exchange Commission (SEC)
x	5. If the applicant is the littoral or riparian owner -- Title of the adjacent lot If the applicant is not the littoral or riparian owner -- Waiver of Rights from the owner of the adjacent lot.
	6. Feasibility Study- if applicant intends to use the area for industrial purposes
	7. Development Plan- if applicant intends to use the area for commercial purposes
x	8. Cost Estimate of the proposed and/or existing improvements
x	9. Latest Zonal Valuation from BIR
x	10. Updated Certified True Copy of Market Value from the Municipal Assessor's Office

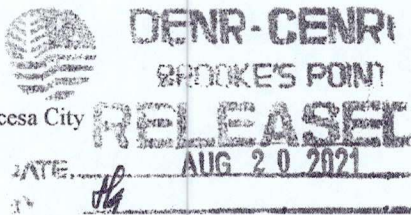
Non-compliance to this request will be construed as lack of interest in your part to pursue processing the subject application and constrain this Office to reject your application.

For any clarification and inquiry, you may reach us thru mobile and/or email address appearing below or visit our Office Monday-Friday at 8:00AM to 5:00PM.


For your information, record and compliance.

Very truly yours,

Copy Furnished:
The **PENRO**- Sta. Monica, Puerto Princesa City
The **RED**- MIMAROPA Region




CONRADO M. CORPUZ
OIC-CENRO



Republic of the Philippines
Department of Environment and Natural Resources
MIMAROPA Region

OFFICE OF THE CENRO
BROOKE'S POINT, PALAWAN



SEP 12 2018

NOEL M. MANRIQUE
Mining Superintendent
Macro Asia Corporation
So. Linao, Ipilan, Brooke's Pt.
Palawan

Dear Mr. Manrique,

This refers to your letter dated April 6, 2018 to DENR-CENR Office of Brooke's Pt, Palawan copy furnished to this office by Conrado M. Corpuz, In-Charge, Office of the CENR Office on June 5, 2018 pertaining to the amendment of plan MLC-045306-04-A of Macro Asia Corporation from the total area of 497,488 sq.m. to 16,822 sq.m.

Please be informed that no survey plan was accepted for *Inspection, Verification and Approval (IVAS)* for Macro Asia Corporation from January 2013 up to present with regards to Miscellaneous Lease Application-Corporation except for the existing plan **MLC-045306-04-A** with and area of **497,488 sq.m.** In connection thereto, it is respectfully advised that you contact Engr. Mariano A. Maglines regarding the status of the said plan.

Thank you and hope to serve you again.

Very truly yours,

VICENTE B. TUDDAO, JR., Ph. D., CESO IV
Assistant Regional Director for Technical Services

Cc:

The PENRO
Brgy. Sta. Monica, PPC

The CENRO - Brooke's Pt.
Brooke's Pt., Palawan

1515 L & S Building, Roxas Boulevard, Ermita, Manila 1000
DENR VOIP (632) 7553300/7553330 loc. 2700/2701
Direct Line: (632) 4050157, Facsimile : (632) 4050046



Republic of the Philippines
Department of Environment and Natural Resources
Region IV- MIMAROPA
COMMUNITY ENVIRONMENT AND NATURAL RESOURCES OFFICE
Brooke's Point, Palawan 5305
cenro_brkspt@yahoo.com

April 6, 2018

MR. NOEL M. MANRIQUE
Mining Superintendent
Macro Asia Corporation
So. Linao, Ipilan, Brooke's Point,
Palawan

Sir:

Please be informed that records on file in this office pertaining to MLC-045306-04-A of Macro Asia Corporation show that the survey returns in relation to your request for amendment of application from four hundred ninety seven thousand four hundred and eighty eight (497, 488) square meters to sixteen thousand eight hundred twenty two (16, 822) square meters was indorsed for approval to the DENR Regional Office by the PENRO on February 18, 2013, copy of transmittal hereto attached.

In this connection, it is respectfully requested that you contact Eng'r. Mariano M. Maglines, the Geodetic Engineer contracted to resurvey the area being applied for Miscellaneous Lease Application if the plan has been approved and furnish this office blueprint copies of the approved plan.

For your information and record.

Very truly yours,

CONRADO M. CORPUZ
DMO IV
In-charge, Office of the CENRO



Copy Furnished:

The Regional Director
DENR IV-B MIMAROPA
1515 Roxas Blvd., Ermita Manila

The PENRO
Bgy. Sta. Monica,
Puerto Princesa City

Received by: [Signature]
Date: MAY 05 2018



Republic of the Philippines
Department of Environment and Natural Resources
MIMAROPA Region
COMMUNITY ENVIRONMENT AND NATURAL RESOURCES OFFICE
Brooke's Point, Palawan - 5305
Email Address: cenro_brkspt@yahoo.com

December 22, 2021

MR. BELGIUM S. TANDOC
DPO, VP-Business Development
Macro Asia Corporation
12 F PNB Allied Bank Center,
6754 Ayala Ave., Makati City

Sir,

This is to acknowledge receipt of your letter dated November 9, 2021 informing this Office that your corporation has entered into an Operating Agreement (MOA) with Calmia Nickel Inc., granting Calmia authority in behalf of the Macro Asia to act on matters incidental to the administration of the mining property covered by its MOA 220-2005-IVB and asking for more time to comply to the requirements contained in our letter dated August 21, 2021.

This Office would like to be informed if the corporation has had the area resurveyed to conform with its request for amendment as contained as out letter dated April 6, 2021, copy of which is hereto attached. Otherwise, the application will be processed by this Office to contain the area of 497,488 square meters as originally applied.

For your information and record.

Very truly yours,



CONRADO M. CORPUZ
CENRO

M.Rodriguez St. Poblacion District I, Brooke's Point Palawan 5305
Mobile Phone: Globe: 0945-257-1402; Smart: 0912-429-0856
Email/Gmail: cenro_brkspt@yahoo.com; cenrobrkspt@gmail.com



Department of Environment and Natural Resources Region IV
PROVINCIAL ENVIRONMENT AND NATURAL RESOURCES OFFICE
Sta. Monica, Puerto Princesa City
Telephone No. 433-5638

MEMORANDUM

FOR : The Regional Executive Director
DENR -R4, MIMAROPA, 1515 L & S Building
Roxas Boulevard, Ermita, Manila

Attention : The Regional Technical Director for Lands
The Chief Land Surveys Division

FROM : Provincial Environment and Natural Resources Officer

SUBJECT : AMENDMENT PLAN OF MLC 045306-04-A-D OF MACRO ASIA
CORPORATION LOCATED AT MAMBALOT, BROOKES POINT
PALAWAN.

DATE : February 18, 2013

Forwarded is the survey returns of the subject plan as amended submitted by Mariano Q. Maglines covered by CENRO memorandum dated January 30, 2013 recommending verification and approval

It consist one (1) lot with reduced area of 16,822 square meters covered by an investigation report of June 25, 2012 and Survey Authority No. 045306-18-12 of September 20, 2012.

For his verification and approval.

For the PENRO:

DIOSDADO L. OCAMPO
CENRO/Office-In-Charge



Republic of the Philippines
Department of Environment and Natural Resources
Region IV-B (MIMAROPA)
COMMUNITY ENVIRONMENT AND NATURAL RESOURCES OFFICE
Brooke's Point, Palawan

MEMORANDUM

FOR : The Regional Executive Director
MIMAROPA Region IV
1515 L & S Bldg., Roxas Blvd.,
Ermita, Manila

THRU : The OIC-Provincial Environment and
Natural Resources Officer
Sta. Monica, Puerto Princesa City

FROM : The OIC-Community Environment and
Natural Resources Officer
Brooke's Point, Palawan

SUBJECT : TRANSMITTAL OF SURVEY RETURNS EXECUTED BY
ENG'R. MARIANO O. MAGLINES FOR AMENDMENT OF
PLAN MLC 045306-04 A-D OF MACRO ASIA CORPORATION,
MAMBALOT, BROOKE'S POINT, PALAWAN.

DATE : January 30, 2013



OIC-CENRO
BROOKE'S POINT
RELEASED

DATE: 30 JAN 2013
BY: *MD*
CN: 70-13

Respectfully submitted herein the survey returns executed by Eng'r. Mariano O. Maglines for Macro Asia Corporation of a tract of foreshore area located at bgy. Mambalot, Brooke's Point, Palawan for evaluation and approval.

For his information and record

For and in the absence of the OIC-CENRO:

MD
MERLIE V. DE JESUS
Administrative Officer IV
In-charge, Office of the OIC-CENRO



MACROASIA CORPORATION

June 4, 2012

MR. BAYANI MANTUBIG

Chief – Land Management Division
DENR – MIMAROPA
Roxas Blvd
Manila

Re: Amendment of Approved Plan for MLA Application No. 045306-04-A


Dear Sir,

We are writing to request for the amendment of our "Approved Plan" for MLA Application No. 045306-04-A. This is in reference to the memorandum of MS Emelina Cojamco, OIC-CENRO Brooke's Point wherein they had rectified the area our application from 49 hectares to 1.6 hectares.

This was based on the land area covered by sea water of the Port Facility Design we submitted and the affected foreshore area which is the salvage zone. The previous "approved plan" covers a wide range of municipal sea water which we feel is unnecessary to be part of the Miscellaneous Lease Application and thus the request for amendment of the plan.

We thank you for your consideration.

Very Truly Yours,


Engr. Noel M. Manrique
Mining Superintendent

OFFICE OF THE
LANDS MANAGEMENT DIVISION
REGION IV-B MIMAROPA

R E C E I V E D

BY 

DATE

6-5-12



April 19, 2012

Ms. EMELINA B. COJAMCO
CENRO
Brooke's Point, Palawan

Dear Madam,


This pertains to Appraisal Report on PPA-045306-02 of MacroAsia Corporation represented by Noel M. Manrique for Foreshore/Salvage Zone Area, Bgy. Mambalot, Brooke's Point, Palawan dated November 10, 2011. In the said report, the land area subjected to the appraisal is indicated to be 42,224 sq.m. with appraised value of P 1,205,600.00. We would like to clarify the basis of area calculation.

The area which is the subject of our "Miscellaneous Lease Application No. 045306-04-A and "Provisional Permit Application No. 045306-02" is intended to be developed as pier and loading facility for exporting our nickel ore. The only structures to be constructed are the causeway and the loading platform. The overall dimension is about 600m in length and 20 meters in width of the base, thus the total area is only 12,000 sq.m.

Attached hereto is a photocopy of the detailed engineering designed of the causeway and loading platform for your information and review. We therefore request that the appraisal will be rectified to cover only the areas that will be used by our project.

Thank you very much as we expect your usual support and prompt action regarding this matter.

Very Truly Yours,


Noel M. Manrique
Mining Superintendent

with widths ranging from 10 to 20 meters wide. Considered as some of the important implications of the vicinity are