




Republic of the Philippines  
**Department of Environment and Natural Resources**  
MIMAROPA Region  
PROVINCIAL ENVIRONMENT AND NATURAL RESOURCES OFFICE  
Bgy. Sta. Monica, Puerto Princesa City, Palawan  
Telfax No. (048) 434 - 8791  
Email Add: [penropalawan@denr.gov.ph](mailto:penropalawan@denr.gov.ph)



August 16, 2022

**MEMORANDUM**

**FOR :** The Regional Executive Director  
DENR - MIMAROPA, 1515 L&S Building  
Roxas, Blvd., Ermita, Manila

**ATTENTION:** *The Chief, Surveys and Mapping Division*

**FROM :** The Provincial Environment and  
Natural Resources Officer

**SUBJECT :** **REQUEST FOR GEOGRAPHIC POSITION AND PLAIN  
COORDINATE (GPPC) OF TRIANGULATION STATION NO. 1  
ON SNAKE REEF IN ABORLAN, PALAWAN**

Forwarded is the Memorandum from CENRO – Puerto Princesa City dated August 9, 2022 relative to the request of Principal III Merriam J. Favila of Aborlan Central School for issuance of Survey Authority for Lot No. 14, Cad 799-D identical to Lot 598, Pls-271 located in Aborlan, Palawan.

In view hereof, that Office is requesting for Geographic Position and Plain Coordinate (GPPC) of Triangulation Station No. 1 on Snake Reef in Aborlan, Palawan as reference and basis of further action.

For information and consideration.

Cc:

CENRO – Puerto Princesa City

TSD/File \*kkva  
Doc. Ref. No. 2022-*7355*

*[Signature]*  
**FELIZARDO B. CAYATOC**

DENR-PALAWAN  
PENRO-RECORDS  
**RELEASED**

By *[Signature]*  
Date: **22 AUG 2022**



Republic of the Philippines  
DEPARTMENT OF ENVIRONMENT AND NATURAL RESOURCES  
**COMMUNITY ENVIRONMENT AND NATURAL RESOURCES**  
PUERTO PRINCESA CITY  
South National Highway, Bgy. Sta. Monica, Puerto Princesa City  
TEL Fax No. (048) 717-0702  
Email Address: cenropuertoprincesa@denr.gov.ph

August 9, 2022

**MEMORANDUM**

FOR : The Regional Executive Director  
DENR-MIMAROPA Region  
L & S Building, Roxas Blvd.  
Ermita, Manila

Attention: The Chief, Survey and Mapping Division

THRU : The Provincial Environment  
and Natural Resources Officer  
Puerto Princesa City

FROM : The Community Environment  
and Natural Resources Officer  
Puerto Princesa City

SUBJECT : **REQUEST FOR GEOGRAPHIC POSITION AND PLAIN  
COORDINATE (GPPC) OF TRIANGULATION STATION  
NO. 1 ON SNAKE REEF IN ABORLAN, PALAWAN**

DENR PENRO  
PALAWAN RECORDS  
**RECEIVED**

BY: \_\_\_\_\_  
DATE: \_\_\_\_\_ CH: \_\_\_\_\_

This has reference to the inspection conducted by the representatives of this Office on June 29, 2022 over a parcel of land occupied by Aborlan Central School situated in Aborlan, Palawan which land is identified as portion of Lot 14, Cad 799-D identical to Lot 598, Pls-271 containing an area of more or less 22,584.41 square meters per attached request dated June 6, 2022 of Principal III Merriam J. Favila of Aborlan Central School, Aborlan, Palawan for issuance of Survey Authority.

That an Executive Order No. 33 dated June 25, 1912 was issued by then Acting Governor-General Newton Gilbert for the Settlement and Reservation for the Non-Christian Tagbanua in Poblacion, Aborlan, Palawan. Copy of the said Executive Order is hereto attached.

In order to project whether the said parcel of land occupied by the school is within the area covered by the said Executive Order No. 33, this Office would like to request the Geographic Position and Plain Coordinate (GPPC) of Triangulation Station No. 1 on Snake Reef in Aborlan, Palawan as reference so that after projection this Office can recommend whatever further action to be taken regarding the aforementioned request of the said school.

For his information and consideration.

**Copy Furnished:**

1. **Dr. Roger E. Capa**  
Provincial Schools Division Superintendent  
DEP-ED Palawan  
Bgy. Bancao-Bancao, Puerto Princesa City
2. **Ms. Merriam D. Favila**  
Principal III  
Aborlan Central School  
Aborlan, Palawan

**PEDRO A. VELASCO**

DENR MIMAROPA REGION  
CENTRAL PUERTO PRINCESA  
**RELEASED**  
NO. 703  
DATE 8-13-22  
BY: \_\_\_\_\_





Republic of the Philippines  
DEPARTMENT OF ENVIRONMENT AND NATURAL RESOURCES  
**COMMUNITY ENVIRONMENT AND NATURAL RESOURCES**  
PUERTO PRINCESA CITY  
South National Highway, Bgy. Sta. Monica, Puerto Princesa City  
TEL Fax No. (048) 717-0702  
Email Address: cenropuertoprincesa@denr.gov.ph

August 9, 2022

**MEMORANDUM**

FOR : The Regional Executive Director  
DENR-MIMAROPA Region  
L & S Building, Roxas Blvd.  
Ermita, Manila

**Attention: The Chief, Survey and Mapping Division**

THRU : The Provincial Environment  
and Natural Resources Officer  
Puerto Princesa City

FROM : The Community Environment  
and Natural Resources Officer  
Puerto Princesa City

SUBJECT : **REQUEST FOR GEOGRAPHIC POSITION AND PLAIN  
COORDINATE (GPPC) OF TRIANGULATION STATION  
NO. 1 ON SNAKE REEF IN ABORLAN, PALAWAN**

This has reference to the inspection conducted by the representatives of this Office on June 29, 2022 over a parcel of land occupied by Aborlan Central School situated in Aborlan, Palawan which land is identified as portion of Lot 14, Cad 799-D identical to Lot 598, Pls-271 containing an area of more or less 22,584.41 square meters per attached request dated June 6, 2022 of Principal III Merriam J. Favila of Aborlan Central School, Aborlan, Palawan for issuance of Survey Authority.

That an Executive Order No. 33 dated June 25, 1912 was issued by then Acting Governor-General Newton Gilbert for the Settlement and Reservation for the Non-Christian Tagbanua in Poblacion, Aborlan, Palawan. Copy of the said Executive Order is hereto attached.


In order to project whether the said parcel of land occupied by the school is within the area covered by the said Executive Order No. 33, this Office would like to request the Geographic Position and Plain Coordinate (GPPC) of Triangulation Station No. 1 on Snake Reef in Aborlan, Palawan as reference so that after projection this Office can recommend whatever further action to be taken regarding the aforementioned request of the said school.

For his information and consideration.

  
**PEDRO A. VELASCO**

**Copy Furnished:**

1. **Dr. Roger E. Capa**  
Provincial Schools Division Superintendent  
DEP-ED Palawan  
Bgy. Banca-Banca, Puerto Princesa City
2. **Ms. Merriam D. Favila**  
Principal III  
Aborlan Central School  
Aborlan, Palawan






Republic of the Philippines  
**Department of Education**  
Division of Palawan  
Aborlan North District  
**ABORLAN CENTRAL SCHOOL**  
Aborlan, Palawan

RECEIVED

JUN 07 2022

SIGNATURE 

---

**OFFICE OF THE PRINCIPAL**

June 6, 2022

**PEDRO A. VELASCO**

OIC City Environment and natural Resources Office  
Puerto Princesa City, Palawan

Sir,


The Aborlan Central School is the largest Elementary School in the municipality of Aborlan which caters almost 600 learners this school year and hopes to increase in the coming years.

As a school, it is our desire to have our school site ownership which is very vital in granting school buildings and other physical improvement for the benefit of our learners, and the school as a whole.

In this regard we humbly request for school site inspection in relation to the issuance of survey authority from your office.

We will be very grateful for the help you will accord us.

Very truly yours,

  
**MERRIAM J. FAVILA**  
Principal III



---

Aborlan Central School  
Poblacion, Aborlan, Palawan  
09189624668  
[110712acs@deped.gov.ph](mailto:110712acs@deped.gov.ph)



EXECUTIVE ORDER NO. 33

Pursuant to the provisions of Act Numbered Six hundred and forty-eight, Philippine Commission, entitled "An Act authorizing the Governor-General to reserve for civil public purposes, and from sale or settlement, any part of the public domain not appropriated by law for special public purposes, until otherwise directed by law, and extending the provisions of Act Numbered Six hundred and twenty-seven so that public lands desired by the Government by the Insular Government for public uses, or private lands desired to be purchased by the Insular Government for such uses, may be brought under the operation of the Land Registration Act," I hereby reserve for Insular purposes, for the establishment of a settlement of non-Christian inhabitants under the Secretary of the Interior, and withdraw from sale or settlement the following-described parcel of public domain in the site of Aborlan, Barrio of, Inagahan, township of Puerto Princesa, Province of Palawan, to wit:

The actual description (omitted)

Containing 1,298,000 square meters.

NESTOR W. GILBERT  
Acting Governor-General

*Handwritten notes:*  
1/11/11  
1/19/11  
1/21/11  
1/23/11  
1/25/11  
1/27/11  
1/29/11  
1/31/11  
1/1/12  
1/3/12  
1/5/12  
1/7/12  
1/9/12  
1/11/12  
1/13/12  
1/15/12  
1/17/12  
1/19/12  
1/21/12  
1/23/12  
1/25/12  
1/27/12  
1/29/12  
1/31/12  
1/1/13  
1/3/13  
1/5/13  
1/7/13  
1/9/13  
1/11/13  
1/13/13  
1/15/13  
1/17/13  
1/19/13  
1/21/13  
1/23/13  
1/25/13  
1/27/13  
1/29/13  
1/31/13  
1/1/14  
1/3/14  
1/5/14  
1/7/14  
1/9/14  
1/11/14  
1/13/14  
1/15/14  
1/17/14  
1/19/14  
1/21/14  
1/23/14  
1/25/14  
1/27/14  
1/29/14  
1/31/14  
1/1/15  
1/3/15  
1/5/15  
1/7/15  
1/9/15  
1/11/15  
1/13/15  
1/15/15  
1/17/15  
1/19/15  
1/21/15  
1/23/15  
1/25/15  
1/27/15  
1/29/15  
1/31/15  
1/1/16  
1/3/16  
1/5/16  
1/7/16  
1/9/16  
1/11/16  
1/13/16  
1/15/16  
1/17/16  
1/19/16  
1/21/16  
1/23/16  
1/25/16  
1/27/16  
1/29/16  
1/31/16  
1/1/17  
1/3/17  
1/5/17  
1/7/17  
1/9/17  
1/11/17  
1/13/17  
1/15/17  
1/17/17  
1/19/17  
1/21/17  
1/23/17  
1/25/17  
1/27/17  
1/29/17  
1/31/17  
1/1/18  
1/3/18  
1/5/18  
1/7/18  
1/9/18  
1/11/18  
1/13/18  
1/15/18  
1/17/18  
1/19/18  
1/21/18  
1/23/18  
1/25/18  
1/27/18  
1/29/18  
1/31/18  
1/1/19  
1/3/19  
1/5/19  
1/7/19  
1/9/19  
1/11/19  
1/13/19  
1/15/19  
1/17/19  
1/19/19  
1/21/19  
1/23/19  
1/25/19  
1/27/19  
1/29/19  
1/31/19  
1/1/20  
1/3/20  
1/5/20  
1/7/20  
1/9/20  
1/11/20  
1/13/20  
1/15/20  
1/17/20  
1/19/20  
1/21/20  
1/23/20  
1/25/20  
1/27/20  
1/29/20  
1/31/20  
1/1/21  
1/3/21  
1/5/21  
1/7/21  
1/9/21  
1/11/21  
1/13/21  
1/15/21  
1/17/21  
1/19/21  
1/21/21  
1/23/21  
1/25/21  
1/27/21  
1/29/21  
1/31/21  
1/1/22  
1/3/22  
1/5/22  
1/7/22  
1/9/22  
1/11/22  
1/13/22  
1/15/22  
1/17/22  
1/19/22  
1/21/22  
1/23/22  
1/25/22  
1/27/22  
1/29/22  
1/31/22  
1/1/23  
1/3/23  
1/5/23  
1/7/23  
1/9/23  
1/11/23  
1/13/23  
1/15/23  
1/17/23  
1/19/23  
1/21/23  
1/23/23  
1/25/23  
1/27/23  
1/29/23  
1/31/23  
1/1/24  
1/3/24  
1/5/24  
1/7/24  
1/9/24  
1/11/24  
1/13/24  
1/15/24  
1/17/24  
1/19/24  
1/21/24  
1/23/24  
1/25/24  
1/27/24  
1/29/24  
1/31/24  
1/1/25  
1/3/25  
1/5/25  
1/7/25  
1/9/25  
1/11/25  
1/13/25  
1/15/25  
1/17/25  
1/19/25  
1/21/25  
1/23/25  
1/25/25  
1/27/25  
1/29/25  
1/31/25  
1/1/26  
1/3/26  
1/5/26  
1/7/26  
1/9/26  
1/11/26  
1/13/26  
1/15/26  
1/17/26  
1/19/26  
1/21/26  
1/23/26  
1/25/26  
1/27/26  
1/29/26  
1/31/26  
1/1/27  
1/3/27  
1/5/27  
1/7/27  
1/9/27  
1/11/27  
1/13/27  
1/15/27  
1/17/27  
1/19/27  
1/21/27  
1/23/27  
1/25/27  
1/27/27  
1/29/27  
1/31/27  
1/1/28  
1/3/28  
1/5/28  
1/7/28  
1/9/28  
1/11/28  
1/13/28  
1/15/28  
1/17/28  
1/19/28  
1/21/28  
1/23/28  
1/25/28  
1/27/28  
1/29/28  
1/31/28  
1/1/29  
1/3/29  
1/5/29  
1/7/29  
1/9/29  
1/11/29  
1/13/29  
1/15/29  
1/17/29  
1/19/29  
1/21/29  
1/23/29  
1/25/29  
1/27/29  
1/29/29  
1/31/29  
1/1/30  
1/3/30  
1/5/30  
1/7/30  
1/9/30  
1/11/30  
1/13/30  
1/15/30  
1/17/30  
1/19/30  
1/21/30  
1/23/30  
1/25/30  
1/27/30  
1/29/30  
1/31/30  
1/1/31  
1/3/31  
1/5/31  
1/7/31  
1/9/31  
1/11/31  
1/13/31  
1/15/31  
1/17/31  
1/19/31  
1/21/31  
1/23/31  
1/25/31  
1/27/31  
1/29/31  
1/31/31  
1/1/32  
1/3/32  
1/5/32  
1/7/32  
1/9/32  
1/11/32  
1/13/32  
1/15/32  
1/17/32  
1/19/32  
1/21/32  
1/23/32  
1/25/32  
1/27/32  
1/29/32  
1/31/32  
1/1/33  
1/3/33  
1/5/33  
1/7/33  
1/9/33  
1/11/33  
1/13/33  
1/15/33  
1/17/33  
1/19/33  
1/21/33  
1/23/33  
1/25/33  
1/27/33  
1/29/33  
1/31/33  
1/1/34  
1/3/34  
1/5/34  
1/7/34  
1/9/34  
1/11/34  
1/13/34  
1/15/34  
1/17/34  
1/19/34  
1/21/34  
1/23/34  
1/25/34  
1/27/34  
1/29/34  
1/31/34  
1/1/35  
1/3/35  
1/5/35  
1/7/35  
1/9/35  
1/11/35  
1/13/35  
1/15/35  
1/17/35  
1/19/35  
1/21/35  
1/23/35  
1/25/35  
1/27/35  
1/29/35  
1/31/35  
1/1/36  
1/3/36  
1/5/36  
1/7/36  
1/9/36  
1/11/36  
1/13/36  
1/15/36  
1/17/36  
1/19/36  
1/21/36  
1/23/36  
1/25/36  
1/27/36  
1/29/36  
1/31/36  
1/1/37  
1/3/37  
1/5/37  
1/7/37  
1/9/37  
1/11/37  
1/13/37  
1/15/37  
1/17/37  
1/19/37  
1/21/37  
1/23/37  
1/25/37  
1/27/37  
1/29/37  
1/31/37  
1/1/38  
1/3/38  
1/5/38  
1/7/38  
1/9/38  
1/11/38  
1/13/38  
1/15/38  
1/17/38  
1/19/38  
1/21/38  
1/23/38  
1/25/38  
1/27/38  
1/29/38  
1/31/38  
1/1/39  
1/3/39  
1/5/39  
1/7/39  
1/9/39  
1/11/39  
1/13/39  
1/15/39  
1/17/39  
1/19/39  
1/21/39  
1/23/39  
1/25/39  
1/27/39  
1/29/39  
1/31/39  
1/1/40  
1/3/40  
1/5/40  
1/7/40  
1/9/40  
1/11/40  
1/13/40  
1/15/40  
1/17/40  
1/19/40  
1/21/40  
1/23/40  
1/25/40  
1/27/40  
1/29/40  
1/31/40  
1/1/41  
1/3/41  
1/5/41  
1/7/41  
1/9/41  
1/11/41  
1/13/41  
1/15/41  
1/17/41  
1/19/41  
1/21/41  
1/23/41  
1/25/41  
1/27/41  
1/29/41  
1/31/41  
1/1/42  
1/3/42  
1/5/42  
1/7/42  
1/9/42  
1/11/42  
1/13/42  
1/15/42  
1/17/42  
1/19/42  
1/21/42  
1/23/42  
1/25/42  
1/27/42  
1/29/42  
1/31/42  
1/1/43  
1/3/43  
1/5/43  
1/7/43  
1/9/43  
1/11/43  
1/13/43  
1/15/43  
1/17/43  
1/19/43  
1/21/43  
1/23/43  
1/25/43  
1/27/43  
1/29/43  
1/31/43  
1/1/44  
1/3/44  
1/5/44  
1/7/44  
1/9/44  
1/11/44  
1/13/44  
1/15/44  
1/17/44  
1/19/44  
1/21/44  
1/23/44  
1/25/44  
1/27/44  
1/29/44  
1/31/44  
1/1/45  
1/3/45  
1/5/45  
1/7/45  
1/9/45  
1/11/45  
1/13/45  
1/15/45  
1/17/45  
1/19/45  
1/21/45  
1/23/45  
1/25/45  
1/27/45  
1/29/45  
1/31/45  
1/1/46  
1/3/46  
1/5/46  
1/7/46  
1/9/46  
1/11/46  
1/13/46  
1/15/46  
1/17/46  
1/19/46  
1/21/46  
1/23/46  
1/25/46  
1/27/46  
1/29/46  
1/31/46  
1/1/47  
1/3/47  
1/5/47  
1/7/47  
1/9/47  
1/11/47  
1/13/47  
1/15/47  
1/17/47  
1/19/47  
1/21/47  
1/23/47  
1/25/47  
1/27/47  
1/29/47  
1/31/47  
1/1/48  
1/3/48  
1/5/48  
1/7/48  
1/9/48  
1/11/48  
1/13/48  
1/15/48  
1/17/48  
1/19/48  
1/21/48  
1/23/48  
1/25/48  
1/27/48  
1/29/48  
1/31/48  
1/1/49  
1/3/49  
1/5/49  
1/7/49  
1/9/49  
1/11/49  
1/13/49  
1/15/49  
1/17/49  
1/19/49  
1/21/49  
1/23/49  
1/25/49  
1/27/49  
1/29/49  
1/31/49  
1/1/50  
1/3/50  
1/5/50  
1/7/50  
1/9/50  
1/11/50  
1/13/50  
1/15/50  
1/17/50  
1/19/50  
1/21/50  
1/23/50  
1/25/50  
1/27/50  
1/29/50  
1/31/50  
1/1/51  
1/3/51  
1/5/51  
1/7/51  
1/9/51  
1/11/51  
1/13/51  
1/15/51  
1/17/51  
1/19/51  
1/21/51  
1/23/51  
1/25/51  
1/27/51  
1/29/51  
1/31/51  
1/1/52  
1/3/52  
1/5/52  
1/7/52  
1/9/52  
1/11/52  
1/13/52  
1/15/52  
1/17/52  
1/19/52  
1/21/52  
1/23/52  
1/25/52  
1/27/52  
1/29/52  
1/31/52  
1/1/53  
1/3/53  
1/5/53  
1/7/53  
1/9/53  
1/11/53  
1/13/53  
1/15/53  
1/17/53  
1/19/53  
1/21/53  
1/23/53  
1/25/53  
1/27/53  
1/29/53  
1/31/53  
1/1/54  
1/3/54  
1/5/54  
1/7/54  
1/9/54  
1/11/54  
1/13/54  
1/15/54  
1/17/54  
1/19/54  
1/21/54  
1/23/54  
1/25/54  
1/27/54  
1/29/54  
1/31/54  
1/1/55  
1/3/55  
1/5/55  
1/7/55  
1/9/55  
1/11/55  
1/13/55  
1/15/55  
1/17/55  
1/19/55  
1/21/55  
1/23/55  
1/25/55  
1/27/55  
1/29/55  
1/31/55  
1/1/56  
1/3/56  
1/5/56  
1/7/56  
1/9/56  
1/11/56  
1/13/56  
1/15/56  
1/17/56  
1/19/56  
1/21/56  
1/23/56  
1/25/56  
1/27/56  
1/29/56  
1/31/56  
1/1/57  
1/3/57  
1/5/57  
1/7/57  
1/9/57  
1/11/57  
1/13/57  
1/15/57  
1/17/57  
1/19/57  
1/21/57  
1/23/57  
1/25/57  
1/27/57  
1/29/57  
1/31/57  
1/1/58  
1/3/58  
1/5/58  
1/7/58  
1/9/58  
1/11/58  
1/13/58  
1/15/58  
1/17/58  
1/19/58  
1/21/58  
1/23/58  
1/25/58  
1/27/58  
1/29/58  
1/31/58  
1/1/59  
1/3/59  
1/5/59  
1/7/59  
1/9/59  
1/11/59  
1/13/59  
1/15/59  
1/17/59  
1/19/59  
1/21/59  
1/23/59  
1/25/59  
1/27/59  
1/29/59  
1/31/59  
1/1/60  
1/3/60  
1/5/60  
1/7/60  
1/9/60  
1/11/60  
1/13/60  
1/15/60  
1/17/60  
1/19/60  
1/21/60  
1/23/60  
1/25/60  
1/27/60  
1/29/60  
1/31/60  
1/1/61  
1/3/61  
1/5/61  
1/7/61  
1/9/61  
1/11/61  
1/13/61  
1/15/61  
1/17/61  
1/19/61  
1/21/61  
1/23/61  
1/25/61  
1/27/61  
1/29/61  
1/31/61  
1/1/62  
1/3/62  
1/5/62  
1/7/62  
1/9/62  
1/11/62  
1/13/62  
1/15/62  
1/17/62  
1/19/62  
1/21/62  
1/23/62  
1/25/62  
1/27/62  
1/29/62  
1/31/62  
1/1/63  
1/3/63  
1/5/63  
1/7/63  
1/9/63  
1/11/63  
1/13/63  
1/15/63  
1/17/63  
1/19/63  
1/21/63  
1/23/63  
1/25/63  
1/27/63  
1/29/63  
1/31/63  
1/1/64  
1/3/64  
1/5/64  
1/7/64  
1/9/64  
1/11/64  
1/13/64  
1/15/64  
1/17/64  
1/19/64  
1/21/64  
1/23/64  
1/25/64  
1/27/64  
1/29/64  
1/31/64  
1/1/65  
1/3/65  
1/5/65  
1/7/65  
1/9/65  
1/11/65  
1/13/65  
1/15/65  
1/17/65  
1/19/65  
1/21/65  
1/23/65  
1/25/65  
1/27/65  
1/29/65  
1/31/65  
1/1/66  
1/3/66  
1/5/66  
1/7/66  
1/9/66  
1/11/66  
1/13/66  
1/15/66  
1/17/66  
1/19/66  
1/21/66  
1/23/66  
1/25/66  
1/27/66  
1/29/66  
1/31/66  
1/1/67  
1/3/67  
1/5/67  
1/7/67  
1/9/67  
1/11/67  
1/13/67  
1/15/67  
1/17/67  
1/19/67  
1/21/67  
1/23/67  
1/25/67  
1/27/67  
1/29/67  
1/31/67  
1/1/68  
1/3/68  
1/5/68  
1/7/68  
1/9/68  
1/11/68  
1/13/68  
1/15/68  
1/17/68  
1/19/68  
1/21/68  
1/23/68  
1/25/68  
1/27/68  
1/29/68  
1/31/68  
1/1/69  
1/3/69  
1/5/69  
1/7/69  
1/9/69  
1/11/69  
1/13/69  
1/15/69  
1/17/69  
1/19/69  
1/21/69  
1/23/69  
1/25/69  
1/27/69  
1/29/69  
1/31/69  
1/1/70  
1/3/70  
1/5/70  
1/7/70  
1/9/70  
1/11/70  
1/13/70  
1/15/70  
1/17/70  
1/19/70  
1/21/70  
1/23/70  
1/25/70  
1/27/70  
1/29/70  
1/31/70  
1/1/71  
1/3/71  
1/5/71  
1/7/71  
1/9/71  
1/11/71  
1/13/71  
1/15/71  
1/17/71  
1/19/71  
1/21/71  
1/23/71  
1/25/71  
1/27/71  
1/29/71  
1/31/71  
1/1/72  
1/3/72  
1/5/72  
1/7/72  
1/9/72  
1/11/72  
1/13/72  
1/15/72  
1/17/72  
1/19/72  
1/21/72  
1/23/72  
1/25/72  
1/27/72  
1/29/72  
1/31/72  
1/1/73  
1/3/73  
1/5/73  
1/7/73  
1/9/73  
1/11/73  
1/13/73  
1/15/73  
1/17/73  
1/19/73  
1/21/73  
1/23/73  
1/25/73  
1/27/73  
1/29/73  
1/31/73  
1/1/74  
1/3/74  
1/5/74  
1/7/74  
1/9/74  
1/11/74  
1/13/74  
1/15/74  
1/17/74  
1/19/74  
1/21/74  
1/23/74  
1/25/74  
1/27/74  
1/29/74  
1/31/74  
1/1/75  
1/3/75  
1/5/75  
1/7/75  
1/9/75  
1/11/75  
1/13/75  
1/15/75  
1/17/75  
1/19/75  
1/21/75  
1/23/75  
1/25/75  
1/27/75  
1/29/75  
1/31/75  
1/1/76  
1/3/76  
1/5/76  
1/7/76  
1/9/76  
1/11/76  
1/13/76  
1/15/76  
1/17/76  
1/19/76  
1/21/76  
1/23/76  
1/25/76  
1/27/76  
1/29/76  
1/31/76  
1/1/77  
1/3/77  
1/5/77  
1/7/77  
1/9/77  
1/11/77  
1/13/77  
1/15/77  
1/17/77  
1/19/77  
1/21/77  
1/23/77  
1/25/77  
1/27/77  
1/29/77  
1/31/77  
1/1/78  
1/3/78  
1/5/78  
1/7/78  
1/9/78  
1/11/78  
1/13/78  
1/15/78  
1/17/78  
1/19/78  
1/21/78  
1/23/78  
1/25/78  
1/27/78  
1/29/78  
1/31/78  
1/1/79  
1/3/79  
1/5/79  
1/7/79  
1/9/79  
1/11/79  
1/13/79  
1/15/79  
1/17/79  
1/19/79  
1/21/79  
1/23/79  
1/25/79  
1/27/79  
1/29/79  
1/31/79  
1/1/80  
1/3/80  
1/5/80  
1/7/80  
1/9/80  
1/11/80  
1/13/80  
1/15/80  
1/17/80  
1/19/80  
1/21/80  
1/23/80  
1/25/80  
1/27/80  
1/29/80  
1/31/80  
1/1/81  
1/3/81  
1/5/81  
1/7/81  
1/9/81  
1/11/81  
1/13/81  
1/15/81  
1/17/81  
1/19/81  
1/21/81  
1/23/81  
1/25/81  
1/27/81  
1/29/81  
1/31/81  
1/1/82  
1/3/82  
1/5/82  
1/7/82  
1/9/82  
1/11/82  
1/13/82  
1/15/82  
1/17/82  
1/19/82  
1/21/82  
1/23/82  
1/25/82  
1/27/82  
1/29/82  
1/31/82  
1/1/83  
1/3/83  
1/5/83  
1/7/83  
1/9/83  
1/11/83  
1/13/83  
1/15/83  
1/17/83  
1/19/83  
1/21/83  
1/23/83  
1/25/83  
1/27/83  
1/29/83  
1/31/83  
1/1/84  
1/3/84  
1/5/84  
1/7/84  
1/9/84  
1/11/84  
1/13/84  
1/15/84  
1/17/84  
1/19/84  
1/21/84  
1/23/84  
1/25/84  
1/27/84  
1/29/84  
1/31/84  
1/1/85  
1/3/85  
1/5/85  
1/7/85  
1/9/85  
1/11/85  
1/13/85  
1/15/85  
1/17/85  
1/19/85  
1/21/85  
1/23/85  
1/25/85  
1/27/85  
1/29/85  
1/31/85  
1/1/86  
1/3/86  
1/5/86  
1/7/86  
1/9/86  
1/11/86  
1/13/86  
1/15/86  
1/17/86  
1/19/86  
1/21/86  
1/23/86  
1/25/86  
1/27/86  
1/29/86  
1/31/86  
1/1/87  
1/3/87  
1/5/87  
1/7/87  
1/9/87  
1/11/87  
1/13/87  
1/15/87  
1/17/87  
1/19/87  
1/21/87  
1/23/87  
1/25/87  
1/27/87  
1/29/87  
1/31/87  
1/1/88  
1/3/88  
1/5/88  
1/7/88  
1/9/88  
1/11/88  
1/13/88  
1/15/88  
1/17/88  
1/19/88  
1/21/88  
1/23/88  
1/25/88  
1/27/88  
1/29/88  
1/31/88  
1/1/89  
1/3/89  
1/5/89  
1/7/89  
1/9/89  
1/11/89  
1/13/89  
1/15/89  
1/17/89  
1/19/89  
1/21/89  
1/23/89  
1/25/89  
1/27/89  
1/29/89  
1/31/89  
1/1/90  
1/3/90  
1/5/90  
1/7/90  
1/9/90  
1/11/90  
1/13/90  
1/15/90  
1/17/90  
1/19/90  
1/21/90  
1/23/90  
1/25/90  
1/27/90  
1/29/90  
1/31/90  
1/1/91  
1/3/91  
1/5/91  
1/7/91  
1/9/91  
1/11/91  
1/13/91  
1/15/91  
1/17/91  
1/19/91  
1/21/91  
1/23/91  
1/25/91  
1/27/91  
1/29/91  
1/31/91  
1/1/92  
1/3/92  
1/5/92  
1/7/92  
1/9/92  
1/11/92  
1/13/92  
1/15/92  
1/17/92  
1/19/92  
1/21/92  
1/23/92  
1/25/92  
1/27/92  
1/29/92  
1/31/92  
1/1/93  
1/3/93  
1/5/93  
1/7/93  
1/9/93  
1/11/93  
1/13/93  
1/15/93  
1/17/93  
1/19/93  
1/21/93  
1/23/93  
1/25/93  
1/27/93  
1/29/93  
1/31/93  
1/1/94  
1/3/94  
1/5/94  
1/7/94  
1/9/94  
1/11/94  
1/13/94  
1/15/94  
1/17/94  
1/19/94  
1/21/94  
1/23/94  
1/25/94  
1/27/94  
1/29/94  
1/31/94  
1/1/95  
1/3/95  
1/5/95  
1/7/95  
1/9/95  
1/11/95  
1/13/95  
1/15/95  
1/17/95  
1/19/95  
1/21/95  
1/23/95  
1/25/95  
1/27/95  
1/29/95  
1/31/95  
1/1/96  
1/3/96  
1/5/96  
1/7/96  
1/9/96  
1/11/96  
1/13/96  
1/15/96  
1/17/96  
1/19/96  
1/21/96  
1/23/96  
1/25/96  
1/27/96  
1/29/96  
1/31/96  
1/1/97  
1/3/97  
1/5/97  
1/7/97  
1/9/97  
1/11/97  
1/13/97  
1/15/9

## EXECUTIVE ORDERS, 1912.

Beginning at point marked 1 on plan, N. 54~ 29' W.

2,657.24 m. from triangulation station No. 1, on snake reef,

thence N. 19~ 56' E. 823.34 m. to point 2; S. 78~ 45' W.

2,774.5 m. to point 3; S. 46~ 56' W. 304.4 m. to point 4;

S. 77~ 10' E. 41.8 m. to point 5; S. 55~ 29' E. 59.9 m. to

point 6; S. 51~ 37' E. 27.0 m. to point 7; S. 42~ 06' E. 48.6

m. to point 8; S. 41~ 37' E. 85.8 m. to point 9; S. 58~ 57'

E. 51.1 m. to point 10; N. 49~ 01' E. 110.4 m. to point 11;

N. 12~ 47' E. 24.8 m. to point 12; N. 76~ 33' E. 75.7 m. to

point 13; S. 47~ 05' E. 73.2 m. to point 14; S. 14~ 07' E.

94.2 m. to point 15; S. 27~ 03' E. 32.1 m. to point 16;

S. 62~ 08' E. 79.6 m. to point 17; N. 71~ 02' E. 30.5 m. to

point 18; S. 76~ 40' E. 144.8 m. to point 19; S. 71~ 18'

E. 56.5 m. to point 20; N. 1~ 21' E. 122.9 m. to point 21;

S. 89~ 13' E. 108.6 m. to point 22; S. 28~ 38' E. 69.5 m. to

point 23; S. 78~ 25' E. 79.2 m. to point 24; N. 29~ 24' E.

43.8 m. to point 25; N. 41~ 04' E. 95.5 m. to point 26; S.

56~ 57' E. 100.5 m. to point 27; S. 45~ 06' E. 203.4 m. to

point 28; N. 86~ 31' E. 34.2 m. to point 29; N. 87~ 36' E.

47.8 m. to point 30; S. 67~ 49' E. 187.8 m. to point 31;

S. 33~ 59' E. 225.6 m. to point 32; S. 48~ 47' E. 54.9 m. to

point 33; S. 42~ 17' E. 43.2 m. to point 34; S. 83~ 14' E.

90.4 m. to point 35; N. 50~ 02' E. 135.6 m. to point 36;

N. 25~ 31' E. 135.4 m. to point 37; N. 45~ 07' E. 371.3 m. to

point 38; N. 61~ 25' E. 419.9 m. to point 1, point of beginning.

Containing 1,998,688 square meters.

Points 1, 2, 3, and 4 are ipil monuments; point 22, tree;

points 4 to 38, inclusive, on bank of Aborlan River.

Bounded on southeast by Sulu Sea and Aborlan River;

on southwest by Aborlan River; on northwest by trail and

provincial reservation.

Bearings true. Variation, 1~ 57' E.

Points referred to marked on plan II-4757 on file in the

Bureau of Lands.

Surveyed, January 18-25, 1911. Approved, August 8,  
1911.

NOTE.-Monuments are centered with galvanized-iron  
nails.

NEWTON W. GILBERT,

Acting Governor-General.