



Republic of the Philippines
Department of Environment and Natural Resources
MIMAROPA Region
PROVINCIAL ENVIRONMENT AND NATURAL RESOURCES OFFICE
Bgy. Sta. Monica, Puerto Princesa City, Palawan
Telfax No. (048) 434 - 8791
Email Add: penropalawan@denr.gov.ph



August 24, 2022

MEMORANDUM

FOR : The Regional Executive Director
DENR - MIMAROPA, 1515 L&S Building
Roxas, Blvd., Ermita, Manila

FROM : The Provincial Environment and
Natural Resources Officer

SUBJECT : **SUBMISSION OF ACCOMPLISHMENT REPORT UNDER
WATER RESOURCES UTILIZATION SECTION (WRUS) OF
CENRO CORON, PALAWAN FOR WATER USER
INVENTORY**

Forwarded is the Memorandum from CENRO – Coron, Palawan dated August 12, 2022 along with the Memorandum from the Water Resource Use Section (WRUS) attached inventory report.

Please be informed that to date, the WRUS have inventoried two (2) Water User within the Municipality of Linapacan, Palawan.

Also attached are digitized maps and geo-tagged photos for reference.

For information and record.

Cc:

CENRO – Coron, Palawan

TSD/File *kkva
Doc. Ref. No. 2022-7568

FELIZARDO B. CAYATOC

DENR-PALAWAN
PENRO-RECORDS
RELEASED
By _____
Date: **31 AUG 2022**



August 12, 2022

MEMORANDUM

FOR : The Regional Executive Director
DENR MIMAROPA
1515 L&S Bldg. Roxas Blvd.
Ermita, Manila

ATTN : The Chief, Licenses, Patent and Deeds Division

THRU : The Provincial Environment and
Natural Resources Officer

FROM : The OIC Community Environment and
Natural Resources Officer

SUBJECT : **SUBMISSION OF ACCOMPLISHMENT REPORT UNDER WATER
RESOURCES UTILIZATION SECTION (WRUS) OF CENRO
CORON, PALAWAN FOR WATER USER INVENTORY.**

DENR PENRO
PALAWAN RECORDS
RECEIVED

BY: 
DATE: 08-22-2022 22:7568

Respectfully submitted herewith are the **WATER USER INVENTORY** by the
DENR-CENRO Coron, for the Month of August, 2022.


1. BARIMBING DEEP WELL I-II (Ground Water) Represented by barangay Capt.
Romeo Pacaldo of Brgy. New Colaylayan, Palawan.

Location	Name of Source	Coordinates	
		Latitude	Longitude
So. Barimbing, Brgy. New Colaylayan, Linapacan, Palawan.	Barimbing Deep well I-II / ground water	*Deep well-I 11 24'52''N	*Deep well-I 119 45'46'' E
		*Deep well-II 11 24'48'' N	*Deep well- II *119 45'48''E

Attached are the Summary of Water User Inventory Report, together with Geotagged
pictures, GIS generated maps being applied for Water Permit application at National Water
Resource Board (NWRB) including the Memorandum report.

For information, record and consideration.

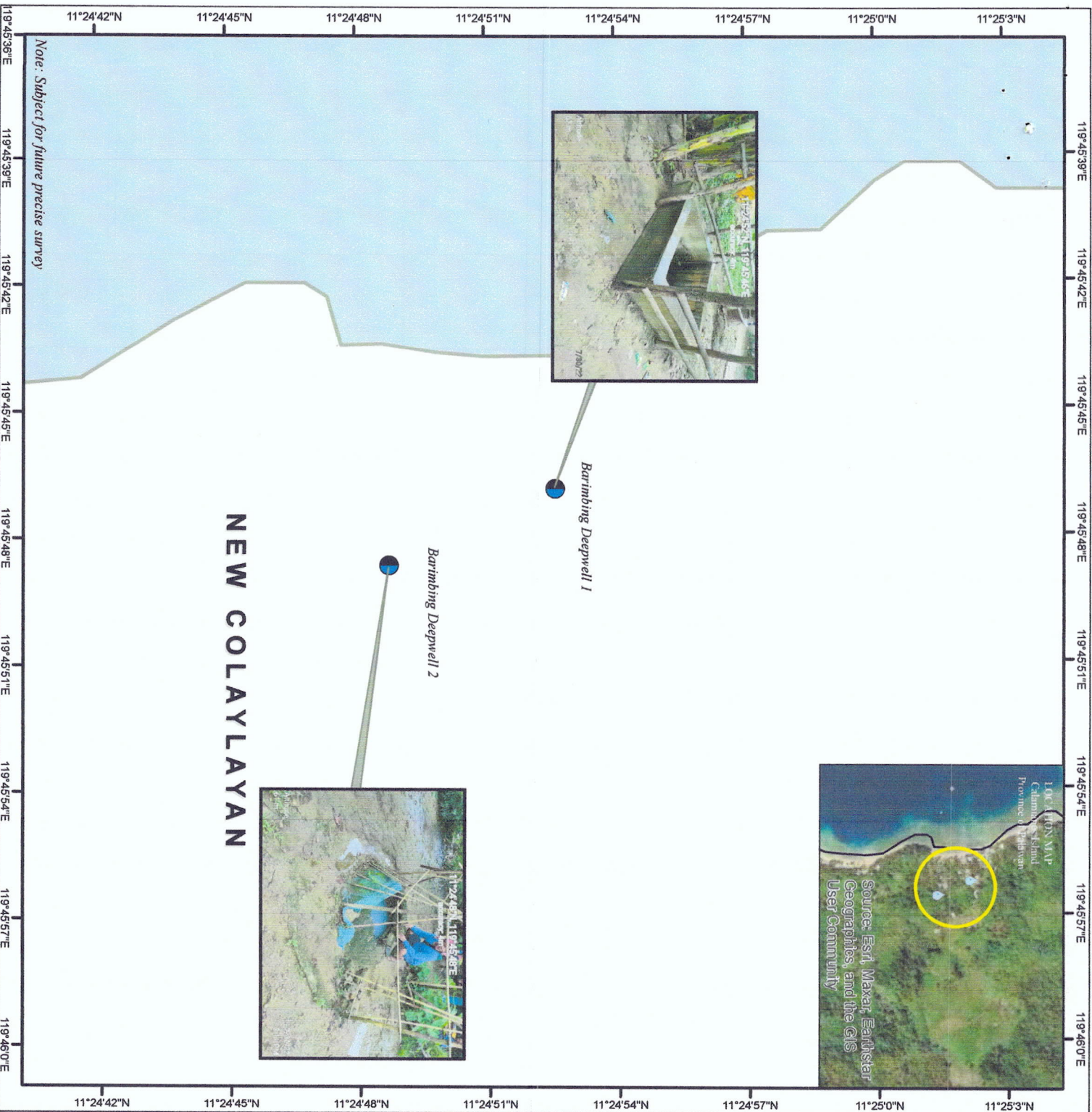



EDWIN I. CAC
OIC-Assistant CENR Officer
(DMO-IV)
In-charge office of the CENRO



Geotagged Pictures showing the Inventoried Water Sources namely **Barimbing Deepwell no. 1** (upper photo) and **Barimbing Deepwell 2** (lower photo) located at Sitio Barimbing, Barangay New Colaylayan, Linapacan, Palawan

[Handwritten signature]
7/28/22



N

MAP SHOWING THE INVENTORY OF
WATER USER LOCATED AT SITIO BARIMBING,
BARANGAY NEW COLAYLAYAN, LINAPACAN,
PALAWAN



Scale 1 : 4,000

Projection: Universal Transverse Mercator-Zone 50 (N)
Datum: World Geodetic System 1984 (WGS84)

Legend

- Water Source Identified Road Barangay Boundary
River & creeks

GEOGRAPHICAL COORDINATES

Barimbing Deepwell 1 Barimbing Deepwell 2
Latitude : 11° 24' 52" N Latitude : 11° 24' 48" N
Longitude : 119° 45' 46" E Longitude : 119° 45' 48" E



Republic of the Philippines
Department of Environment and Natural resources
MIMAROPA Region
Community Environment and Natural Resources Office
Province of Palawan

Prepared by:

ARIEL T. DELIN II
Forest Technician II/GIS Focal

Checked and Verified by:

QUERENG. QUINTANA
Forester I/MWRCS Focal Person

Attested by:

ARNEL D. CABANILAS
Land Mgt. Officer II/In-Charge, RPS





SUMMARY OF WATER USER INVENTORY REPORT


DENR REGION IV-MIMAROPA

No	Name of Water User/Establishment/Company/ Cooperative etc.	Location of Water Source					Type of Water Source (SW/GW)	Name of Water Sources	Purpose	WPA/ CWP Conditional Water Permit no.
		Address:		Coordinates:						
		Barangay	Municipality	Province	Latitude	Longitude				
1.	BARIMBING DEEP WELL- I (Ground water)	New Colaylayan	Linapacan	Palawan	11° 24' 52'' N	119° 45' 46'' E	Ground Water/Deep well-I	Barimbing deep well	Domestic Use (Residential/Ag ricultural)	No Existing Application at DENR/NWRB
2.	BARIMBING DEEP WELL- II (Ground water)	New Colaylayan	Linapacan	Palawan	11 24' 48'' N	119 45' 48'' E	Ground water/ Deep well -II	Barimbing deep well	Domestic usage (Agricultural and Residential	No Existing Application at DENR/ NWRB.

Name of Water Source: River, Creek, Lagoon, Sea, Lakes, Deep well, stream, Shallow Well, Spring Etc.
(Specify Source Name, if any e.g. Angat River, Bukal Spring, Laguna Lake, Etc).

Prepared and submitted by:


Quenya Quintana
WRUS Focal person

Arlen Delm II
Forest Technician II



August 16, 2022

SUBJECT: SUBMISSION OF REPORTS ON THE CONDUCT OF INVENTORY FOR WATER USER/S WITHIN THE AREA OF (AOR) ADMINISTRATIVE JURISDICTION OF CENRO CORON PALAWAN FOR FISCAL YEAR OF 2022.

*The OIC- Community Environment
And Natural Resources Officer
Coron, Palawan.*

Sir:
In connection with the above-stated subject, respectfully submitted herein report, to wit;

That on July 28, 2022, the undersigned WRUS Focal person together with Forest Technician Ariel Delin II and Barangay Capt. Romeo Pacaldo, conducted Inventory of Water User/s (Ground water/Deep well) located at So. Barimbing, Barangay New Colaylayan, Palawan, and gathered with the following information/data, thereat;

WATER USERS TABLE

No.	Name of Establishment	Owner	Water Source	Location	Status	Remarks
1.	Sangguniang Barangay Of Barangay New Colaylayan.	Sangguniang Barangay of Brgy. New Colaylayan.	Deep well/ Ground water.	So. Barimbing, Brgy. New Colaylayan Linapacan, Palawan.	Deep well I-II is still usable and it is maintained its water level even during the dry season on the area.	Barimbing Deep well I-II still existing and consumed by the Community and locals reside nearby. Said water source is used for domestic Consumption for Agriculture and livestock raising of the farmers thereat.

WATER SOURCE TABLE

	Water Source	Latitude	Longitude	Location	Status
1.					

From the tabulation above, it is cognizant that the Source of Water inventoried has not yet registered at National Water resource Board (NWRB) and it was locally utilized by the Community from Day to day basis for Agriculture and domestic purposed only. The said Deep well derived from beneath the ground (Aquifier) of Barangay New Colaylayan and as one of the source of water and substantial to the farmers the said precious resources.

Please See attached GIS map, geotag pictures, and Memorandum report for your reference.

Prepared by:

QUERUBÉN QUINTANA
Forester II/WRUS focal

ARIEL DELIN II
Forest Technician II