



Republic of the Philippines
Department of Environment and Natural Resources
Provincial Environment and Natural Resources Office
MIMAROPA Region

Bgy. Sta. Monica, Puerto Princesa City, Palawan
E-mail: penropalawan@denr.gov.ph
Telfax No. (048) 433-5638 / (048) 433-5638

Region

August 25, 2022

MEMORANDUM

FOR : The Regional Executive Director
DENR MIMAROPA
1515 L&S Bldg., Roxas Blvd.
Ermita, Manila

FROM : The Provincial Environment and
Natural Resources Officer

SUBJECT : **REPORT ON WORKSHOP PARTICIPATION RELATED TO
THE DUMARAN WATERSHED CONSERVATION AND
RESTORATION PLAN: FINALIZATION OF WATERSHED
MANAGEMENT ZONES AND IMPLEMENTATION PLAN**

Forwarded is the memorandum dated August 8, 2022 from CENRO Roxas along with the report on the workshop participation related to the above subject held last August 3-4, 2022, at the Municipal Sub-Office of Sitio Salban, Barangay Danleg, Dumaran, Palawan.

Please be informed that the workshop was facilitated by USAID through the Safe Water Project together with the Local Government Unit of Dumaran, different Barangay LGUs and other stakeholders.

For information and record.


FELIZARDO B. CAYATOC



DENR-PALAWAN
PENRO-RECORDS
RELEASED
By: _____
Date: _____ CN: 22-2206
31 AUG 2022



Republic of the Philippines
Department of Environment and Natural Resources
Region IV- MIMAROPA
COMMUNITY ENVIRONMENT AND NATURAL
RESOURCES OFFICE
Barangay III, Roxas, Palawan
Contact no. 09171606578/09175028647
Email address: cenroroxaspalawan@denr.gov.ph

DENR-DENRO
PALAWAN RECORDS
RECEIVED

August 08, 2022

MEMORANDUM

FOR : The Provincial Environment and Natural Resources Officer


FROM : The Community Environment and Natural Resources Officer

SUBJECT : **WATERSHED CONSERVATION AND RESTORATION
PLAN FOR DUMARAN: FINALIZATION OF WATER-
SHED MANAGEMENT ZONES AND IMPLEMENTATION
PLAN.**

Forwarded herewith is the activity report by personnel of this Office on the workshop recently conducted by USAID with Local Government Unit of Dumarán, different Barangay LGUs and other stakeholders. The Workshop entitled Watershed Conservation and Restoration Plan for Dumarán: Finalization of watershed Management zones and implementation Plan, is part of the safe water project by the USAID which started early this year.

The phase of the program is now in the finalization of the Local Watershed Conservation and Restoration Plan (LWCRP) Management Actions and Strategies, Implementation Plan, Indicative Budgetary Requirements and the Finalization of the Watershed Management Zones. There are four(4) identified local watersheds in the municipality using GIS-generated maps, namely **Ilian watershed, Shangal watershed, Debdeb watershed and Calasag watershed.**

For information and further instruction.


PABLO L. CRUZ

DENR-DENRO ROXAS
RELEASED
DATE AUG 16 2022
BY: [Signature]
DOC NO. 2022-08-1293

Republic of the Philippines
Department of Environment and Natural Resources
Region IV- MIMAROPA
COMMUNITY ENVIRONMENT AND NATURAL RESOURCES OFFICE
Barangay III (Poblacion), Roxas, Palawan
Contact No. 09171606578 / 09175028647
Email address: cenroroxaspalawan@denr.gov.ph

August 08, 2022

MEMORANDUM

FOR : Community Environment and Natural Resources Officer
Roxas, Palawan

FROM : The Undersigned

SUBJECT : **ACTIVITY REPORT REGARDING THE PARTICIPATION ON
THE WORKSHOP REGARDING THE DUMARAN
WATERSHED**



Please be informed that the undersigned personnel participated in the conduct of workshop of Local Watershed Conservation and Restoration Plan for Dumarán: Finalization of Watershed Management Zones and Implementation Plan at Municipal Sub-Office Sitio Salban, Bgy. Danleg, Dumarán, Palawan last August 3-4, 2022.

The workshop is facilitated by USAID through its Safe Water Project. This is a five-year (2019-2024) initiative that seeks to improve water security for water-stressed communities through increased access to water supply and sanitation services, more sustainably managed water resources, and a stronger enabling environment. With this, USAID Safe Water provides assistance for the creation of Local Watershed Conservation and Restoration Plan for the four (4) identified watershed areas in the municipality of Dumarán.

Mainland Palawan

- **Ilian watershed**
- **Shangal watershed**

Dumran Island

- **Debdeb watershed**
- **Calasag watershed**

The workshop aims for the Finalization of LWCRP Management Actions and Strategies, Implementation Plan, and Indicative Budgetary Requirements and the Finalization of Watershed Management Zones.


Furthermore, they asked for assistance regarding the DENR projects and tenurial instrument that are within the four mentioned watersheds like NGP sites, CSC's and CBFMA's so that it will be incorporated to the Local Watershed Conservation and Restoration Plan.

The workshop is also attended by PCSD, PNP, representative from Academe, and other Local agencies from Dumarán LGU.

Attached herein is the copy of map of watersheds of Dumaran provided by USAID Safe


For your information and further instruction.

Prepared by:


CHUCKIE Y. AGUILOS
Forest Technician I


CHARLIE A. RABANG
Forest Ranger

Noted by:


RENSY L. MAGDAYAO
CDS In-Charge

