



Republic of the Philippines  
Department of Environment and Natural Resources  
**Provincial Environment and Natural Resources Office**  
**MIMAROPA Region**

Bgy. Sta. Monica, Puerto Princesa City, Palawan

E-mail: [penropalawan@denr.gov.ph](mailto:penropalawan@denr.gov.ph)

Telfax No. (048) 433-5638 / (048) 433-5638

August 25, 2022

**MEMORANDUM**

**FOR :** The Regional Executive Director  
DENR MIMAROPA  
1515 L&S Bldg., Roxas Blvd.  
Ermita, Manila

**FROM :** The Provincial Environment and  
Natural Resources Officer

**SUBJECT :** **REPORT ON THE CONDUCT OF REGULAR HABITAT  
SURVEY UNDER MAINTENANCE AND PROTECTION OF  
COASTAL AND MARINE ECOSYSTEMS FOR MALAMPAYA  
SOUND PROTECTED LANDSCAPE AND SEASCAPE (MSPLS),  
TAYTAY-SAN VICENTE, PALAWAN**




Forwarded is the memorandum dated August 15, 2022 of CENRO Taytay along with the report on the conduct of regular habitat survey under maintenance and protection for Malampaya Sound Protected Landscape and Seascape (MSPLS) that serves as **Means of Verification (MOV)** to the target activity under Management of Coastal and Marine Resources/Areas of Malampaya Sound Protected Landscape and Seascape (MSPLS) – Maintenance and Protection – Conduct of regular habitat survey.

Please be informed that on July 12 and 28, 2022 and August 3 and 5, 2022, the PAMO-MSPLS personnel conducted regular habitat survey at Barangay Pancol and San Jose, Taytay, Palawan. During the monitoring, there were sightings of mild coral bleaching, destructive fishing practices using cyanide, and improper waste disposal. Likewise, no damage was observed in the seagrass and mangrove areas. The result of the monitoring will be presented to the PAMB for intervention and recommendation.

For information and record.



  
**FELIZARDO B. CAYATOC**

DENR-PALAWAN  
PENRO-RECORDS  
**RELEASED**

By \_\_\_\_\_  
Date: **31 AUG 2022** CN **12-1207**



Republic of the Philippines  
Department of Environment and Natural Resources  
MIMAROPA Region

**COMMUNITY ENVIRONMENT AND NATURAL RESOURCES OFFICE**

By the National Highway, Poblacion, Taytay, Palawan 5312

Mobile: 0926-505-9335 TM 0912-171-3889 TNT

Email: cenrotaytay@denr.gov.ph

August 15, 2022

MEMORANDUM

FOR : The Provincial Environment and Natural Resources Officer- Palawan  
Sta. Monica, Puerto Princesa City

FROM : The Community Environment and Natural Resources Officer  
This jurisdiction

SUBJECT : **REPORT ON THE CONDUCT OF REGULAR HABITAT  
SURVEY UNDER MAINTENANCE AND PROTECTION OF  
COASTAL AND MARINE ECOSYSTEM FOR MALAMPAYA  
SOUND PROTECTED LANDSCAPE AND SEASCAPE (MSPLS),  
TAYTAY-SAN VICENTE, PALAWAN**

Respectfully forwarding is the memorandum on the above subject dated August 11, 2022 of Protected Area Superintendent (PASu) Clarissa P. Pador being an accomplishment and **Means of Verification (MoV)** on the target activity on the Maintenance and Protection of Coastal and Marine Ecosystem- Conduct of Regular Habitat Survey under 001 Management of Coastal and Marine Resources/Areas of Malampaya Sound Protected Landscape and Seascape (MSPLS), Taytay-San Vicente, Palawan.

The undersigned concurred with the recommendation of PAMO-MSPLS to intensify the Communication, Education and Public Awareness (CEPA) campaign to the Barangay LGUs and other partner agencies on the importance of mangroves, corals and seagrass to the marine ecosystem as well as continuously conducted the monitoring for any illegal activities within MSPLS.

For his information and record.

**DENR CENRO  
TAYTAY, PALAWAN  
RELEASED**

BY: lee  
DATE: AUG 16 2022 2329

  
ALAN VALLE

Cc: PAMO-MSPLS





Republic of the Philippines  
Department of Environment and Natural Resources  
MIMAROPA Region

**PROTECTED AREA MANAGEMENT OFFICE**  
**MALAMPAYA SOUND PROTECTED LANDSCAPE AND SEASCAPE (MSPLS)**

Taytay-San Vicente, Palawan  
Barangay Old Guinlo, Taytay, Palawan

Email add: [pamomspls@gmail.com](mailto:pamomspls@gmail.com)/Contact #: 0938-786-3728 (SMART)



August 11, 2022

MEMORANDUM

FOR : The Community Environment and Natural Resources Officer  
Taytay, Palawan

FROM : The Protected Area Superintendent  
Malampaya Sound Protected Landscape and Seascape (MSPLS)  
Taytay-San Vicente, Palawan

SUBJECT : **REPORT ON THE CONDUCT OF REGULAR HABITAT  
SURVEY FOR MALAMPAYA SOUND PROTECTED  
LANDSCAPE AND SEASCAPE (MSPLS), TAYTAY-SAN  
VICENTE, PALAWAN**


This pertains to the target activity on the Maintenance and Protection of Coastal and Marine Ecosystem (e.g. reduction of threats and enforcement) - Conduct of regular habitat survey under 001 Management of Coastal and Marine Resources/Areas of Malampaya Sound Protected Landscape and Seascape (MSPLS), Taytay-San Vicente, Palawan.

Respectfully forwarded is the memorandum dated August 8, 2022 of CMEMP Extension Officer Maria Lilibeth E. Arojo concerning the above subject. Please be informed that this Office conducted the monitoring in the mangrove areas, seagrass areas and corals within the vicinities of MSPLS. During the monitoring, sightings and observation of threats in the corals was recorded and the said observation particularly in the affected areas will be presented to the PAMB meeting for intervention and recommendation.

Hence, this Office recommends to intensify the Communication, Education and Public Awareness (CEPA) campaign to the Barangay LGUs and other partner agencies on the importance of mangroves, corals and seagrass to the marine ecosystem as well as continuously conducted the monitoring for any illegal activities within MSPLS.

For information and record.

CLARISSA P. PADOR





Republic of the Philippines  
Department of Environment and Natural Resources  
MIMAROPA Region  
**PROTECTED AREA MANAGEMENT OFFICE**  
**MALAMPAYA SOUND PROTECTED LANDSCAPE AND SEASCAPE (MSPLS)**  
Taytay-San Vicente, Palawan  
Barangay Old Guinlo, Taytay, Palawan  
Email add: [pamomsppls@gmail.com](mailto:pamomsppls@gmail.com)/Contact #: 0938-786-3728 (SMART)




August 8, 2022

**MEMORANDUM**

FOR : The Protected Area Superintendent  
Malampaya Sound Protected Landscape and Seascape  
Taytay, Palawan

FROM : CMEMP Extension Officer  
MSPLS, Taytay, Palawan

SUBJECT : **PROGRESS REPORT ON THE CONDUCT OF REGULAR  
HABITAT SURVEY FOR MALAMPAYA SOUND PROTECTED  
LANDSCAPE AND SEASCAPE (MSPLS), TAYTAY-SAN  
VICENTE, PALAWAN.**



This pertains to the target activity on the conduct of regular habitat survey of Maintenance and Protection of Coastal and Marine Ecosystems (e.g. reduction of threats and enforcement) under Management of Coastal and Marine Resources/Areas for Malampaya Sound Protected Landscape and Seascape (MSPLS), Taytay, Palawan

Please be informed that on July 21 & 28, 2022 and August 3 & 5, 2022 the undersigned together with Forest Ranger Ricardo S. Tandoc, Forest Ranger Francis Abe G. Bose and Office Support staff of the Protected Area Management Office (PAMO) conducted regular habitat survey for coral, mangrove and seagrass in Barangays Pancol and San Jose, Taytay, Palawan. During monitoring, there are sightings of mild coral bleaching, destructive fishing practices using cyanide and improper disposal of garbage. No damage/threats were observed in the mangrove and seagrass areas. The said threats occurred on the affected areas will be presented in the PAMB meeting for intervention/recommendation.

The undersigned recommends increasing awareness through Information Education Communication (IEC) campaign on the role of corals, mangroves and seagrass as single system that keeps coastal zones healthy and as provider of essential habitat to the marine species.

Attached are the maps and photos of the activity.

For information and record.

MARIA LILIBETH E. AROJO



## PHOTO DOCUMENTATION






Figure I. Pictures taken during the conduct of regular habitat survey within the corals, mangroves and seagrass area in Barangays Pancol and San Jose, Taytay, Palawan.








Figure II. Pictures showing the coral bleaching and damaged habitat of corals in Bgys. Pancol and San Jose, Taytay, Palawan.

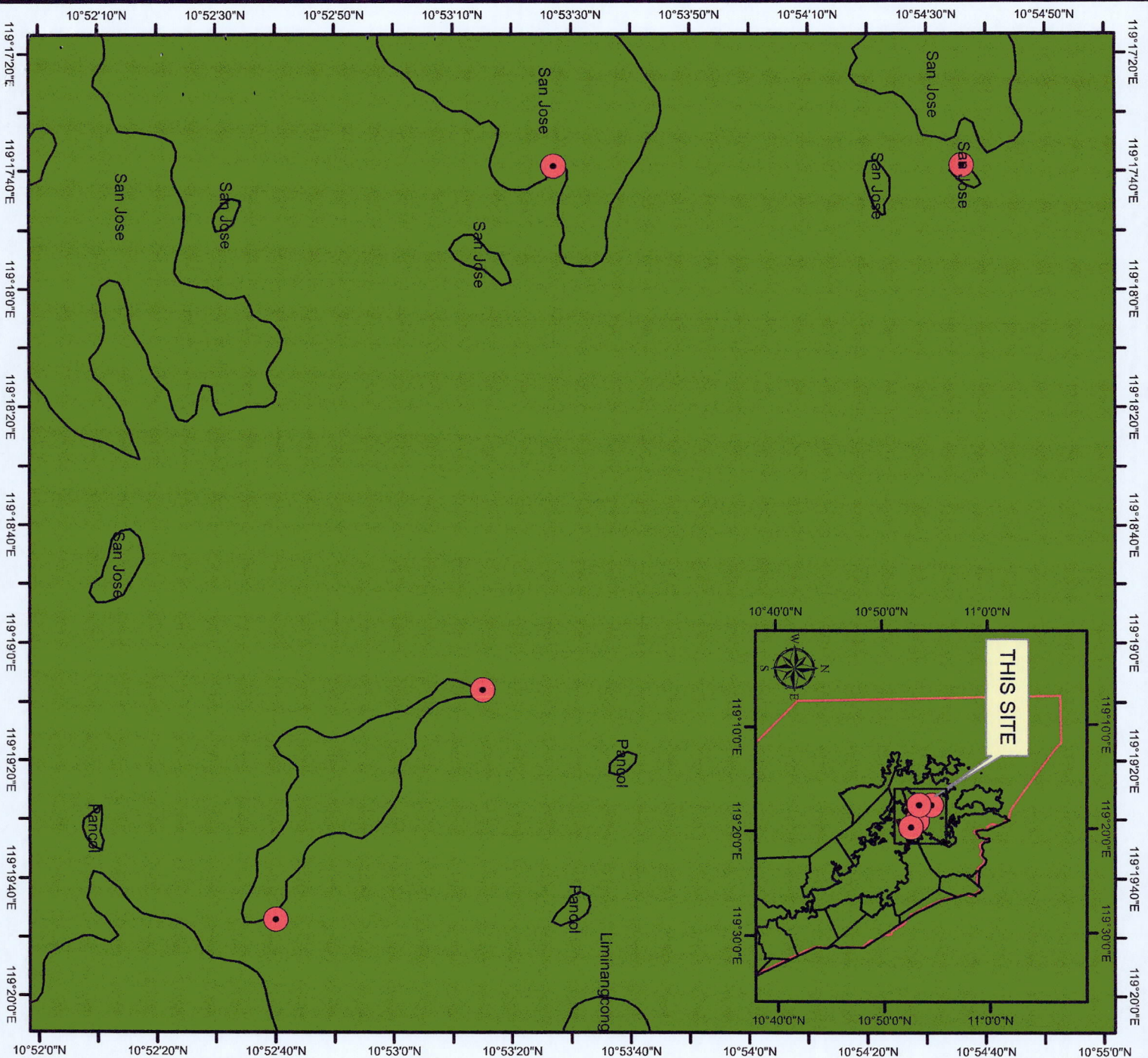


Figure III. Pictures showing the habitats of mangroves and seagrass during the conduct of regular habitat surveys.

I hereby certify that the above photos are true and correct and was taken during the conduct of regular habitat surveys in corals mangroves and seagrass areas in Bgys. Pancol and San Jose, Taytay, Palawan.

MARIA LILIBETH E. AROJO



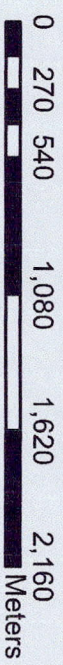


Republic of the Philippines  
Department of Environment and Natural Resources  
MIMAROPA Region  
PROTECTED AREA MANAGEMENT OFFICE  
MALAMPAYA SOUND PROTECTED LANDSCAPE AND SEASCAPE (MSPLS)  
Taytay-San Vicente, Palawan  
Barangay Old Guinio, Taytay, Palawan  
Email add: pamomspis@gmail.com/Contact #0938-786-3728



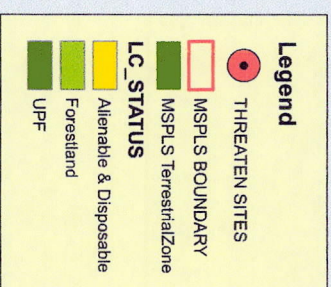
## LOCATION MAP

SHOWING THE AREAS OF THE CORAL REEF WERE  
THE THREATS OCCURED DURING THE CONDUCT OF  
REGULAR HABITAT SURVEYS WITHIN MALAMPAYA  
SOUND PROTECTED  
LANDSCAPE ANDSEASCAPE TAYTAY-SAN VICENTE.



SCALE: 1:30,000

Projection: Transverse\_Mercator  
Projected Coordinate System: WGS\_1984\_UTM\_Zone\_50N



## CERTIFICATION

THIS IS TO CERTIFY that this area is within MALAMPAYA  
SOUND PROTECTED LANDSCAPE AND SEASCAPE (MSPLS)  
per Presidential Proclamation No. 342 dated July 12, 2000

Digitized by:

RONIEL C. SOLANA

Office Support Staff

Checked/Verified:

CLARISSA P. PADOR  
For. III/IASU, MSPLS