



Republic of the Philippines  
**Department of Environment and Natural Resources**  
MIMAROPA Region  
PROVINCIAL ENVIRONMENT AND NATURAL RESOURCES OFFICE  
Bgy. Sta. Monica, Puerto Princesa City, Palawan  
Telfax No. (048) 434 - 8791  
Email Add: [penropalawan@denr.gov.ph](mailto:penropalawan@denr.gov.ph)



August 24, 2022

**MEMORANDUM**

**FOR :** The Regional Executive Director  
DENR - MIMAROPA, 1515 L&S Building  
Roxas, Blvd., Ermita, Manila

**FROM :** The Provincial Environment and  
Natural Resources Officer

**SUBJECT :** **SUBMISSION OF ACCOMPLISHMENT REPORT UNDER  
WATER RESOURCES UTILIZATION SECTION (WRUS) OF  
CENRO CORON, PALAWAN FOR WATER USER  
INVENTORY**

Forwarded is the Memorandum from CENRO – Coron, Palawan dated August 12, 2022 along with the Memorandum from the Water Resource Use Section (WRUS) attached inventory report.

Please be informed that to date, the WRUS have inventoried two (2) Water Source located in So. Barimbing, Barangay New Colaylayan, Linapacan, Palawan.

Also attached are digitized maps and geo-tagged photos for reference.


For information and record.

  
FELIZARDO B. CAYATOC

Cc:

CENRO – Coron, Palawan

TSD/File \*kkva  
Doc. Ref. No. 2022-7569

DENR-PALAWAN  
PENRO-RECORDS  
**RELEASED**  
By   
Date: 31 AUG 2022



August 12, 2022

**MEMORANDUM**


**FOR :** The Regional Executive Director  
DENR MIMAROPA  
1515 L&S Bldg. Roxas Boulevard,  
Ermita, Manila

**ATTN :** The Chief, Licenses, Patent and Deeds Division (LPDD).

**THRU :** The Provincial Environment and  
Natural Resources Officer

**FROM :** The OIC Community Environment and  
Natural Resources Officer

**SUBJECT : SUBMISSION OF ACCOMPLISHMENT REPORT UNDER WATER  
RESOURCES UTILIZATION SECTION (WRUS) OF CENRO  
CORON, PALAWAN FOR WATER SOURCE IDENTIFIED.**

DENR PENRO  
PALAWAN RECORDS  
**RECEIVED**  
BY:   
DATE: 08-22-2022 22-7569

Respectfully submitted herewith are the **WATER SOURCE IDENTIFIED** by the  
DENR-CENRO Coron, for the Month of August, 2022.


1. BARIMBING DEEP WELL I-II (Ground water), Represented by Barangay Capt.  
Romeo Pacaldo of barangay New Colaylayan, Linapacan, Palawan.

Location	Name of Source	Coordinates	
		Latitude	Longitude
So.barimbing, Barangay New Colaylayan, Linapacan, Palawan.	Barimbing Deep Well I-II	*Deep well-I 11 24' 52'' N	*Deep well-I 119 45' 46'' E
		*Deep well-II 11 24'48'' N	*Deep well-II 119 45' 48'' E

Attached herewith are the Inventory of Water Source Identified, Geotagged pictures  
and GIS generated maps for water source (Deep Well/Ground water) being submitted and applied  
for Water Permit Application (WPA) at National Water Resource Board (NWRB) including the  
Memorandum report.

For information, record and action.



  
**EDWIN I. CAC**  
OIC-Assistant CENR Officer  
(DMO-IV)  
(In-Charge Office of the CENRO)





August 17, 2022


**MEMORANDUM**

FOR : **RODNEY G. VERIAN, MPA**  
OIC-CENRO, Coron, Palawan.

THRU : **ARNEL D. CABANILLAS**  
LMO II/ OIC- Chief, RPS

FROM : WRUS Focal person  
Forest Technician-II

SUBJECT : **INVENTORY OF IDENTIFIED SOURCE OF WATER,  
(BARIMBING DEEP WELL I-II/GROUND WATER) SITUATED AT  
SITIO BARIMBING, BARANGAY NEW COLAYLAYAN,  
LINAPACAN, PALAWAN.**



In compliance with regional instruction based on Approved DENR FY- 2022, Physical and Financial Plan anent to above subject, please be informed that the undersigned forest officers conducted inspection on the area and here under are the findings and information gathered, to wit;

On July 28, 2022, the undersigned/s forest personnel together with Barangay officials and Barangay Captain Romeo Pacaldo conducted ocular inspection of source of water (Deep well- I- II /ground water) at So. Barimbing, Barangay New Colaylayan. According to the local residence and Community, the said water were utilized domestically specially for agricultural practices such as vegetable and fruit propagation of the farmers existing nearby the area because it is the primarily day to day certainty of the community and other barangay. It also very imperative to the resident the availability of water for them because it is the only resources that essential that matter most on their lives and daily activities.

Furthermore, according to Barangay Captain Romeo Pacaldo, the said water resources is consistently maintained and continuous its water level during the onset of dry season because of dense and thick vegetation of habitat and niche within the forested area on the mid mountain forest on the area with rich and diverse ecosystem from the forest floor.

For information, record and further instruction.

  
**ARIEL C. DELIN II**  
Forest Technician II

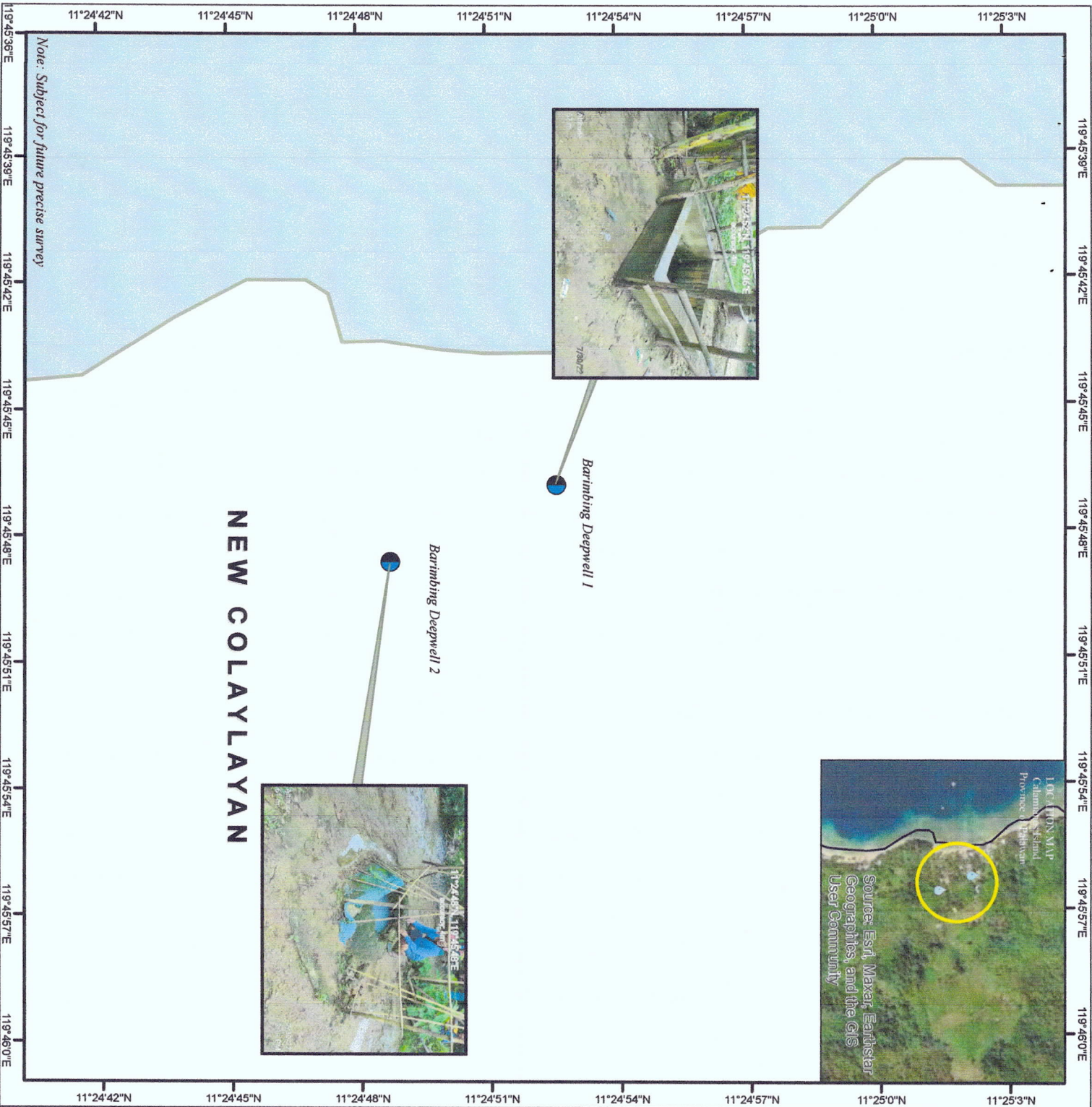
  
**QUERUBIN QUINTANA**  
Forester II





Geotagged Pictures showing the Inventoried Water Sources namely **Barimbing Deepwell no. 1** (upper photo) and **Barimbing Deepwell 2** (lower photo) located at Sitio Barimbing, Barangay New Colaylayan, Linapacan, Palawan





N

MAP SHOWING THE INVENTORIED  
WATER SOURCE LOCATED AT SITIO BARIMBING,  
BARANGAY NEW COLAYLAYAN, LINAPACAN,  
PALAWAN

03060120180240

Meters

Scale 1 : 4, 000

Projection: Universal Transverse Mercator-Zone 50 (N)  
Datum: World Geodetic System 1984 (WGS84)

Legend

Water Source Identified

Road

Barangay Boundary

River & creeks

GEOGRAPHICAL COORDINATES

Barimbing Deepwell 1

Latitude : 11° 24' 52" N

Longitude : 119° 45' 46" E

Barimbing Deepwell 2

Latitude : 11° 24' 48" N

Longitude : 119° 45' 48" E

Republic of the Philippines

Department of Environment and Natural resources

MIMAROPA Region

Community Environment and Natural Resources Office

Province of Palawan

Prepared by:

ARNEL D. CABANILAS II

Forest Technician II/GIS Focal

Checked and Verified by:

QUERENG, QUINTANA

Forester II/WRUS Focal Person

Attested by:

ARNEL D. CABANILAS

Land Mgt. Officer II/In-Charge, RPS



August 10, 2022

**DENR Region IV-MIMAROPA**

**INVENTORY OF WATER SOURCE:**

**Inventory of springs:**

No.	Name of Spring	Coordinates		Barangay	Municipality	Province	Status
		Latitude	Longitude				
1.							

**\*INVENTORY OF WATER SOURCE;**

**INVENTORY OF WELL/S (Shallow well/ Deep well/Dug well)**

No	Name of Well/s(Shallow well/Deep well/Dug well)	Coordinates		Barangay	Municipality /City	Province	Status
		Latitude	Longitude				
1.	Barimbing Deep well-I	11 24' 52" N	119 45' 46" E	New Colaylayan	Linapacan	Palawan	*That the said Ground water/barimbing deep well were utilize as for domestic purposes only by the residence living within the community& among other usages such as personal hygiene and other water consumption.
2.	Barimbing Deep well-II	11 24' 48" N	119 45' 48" E	New Colaylayan	Linapacan	Palawan	

**\*INVENTORY OF SOURCE OF WATER;**

**INVENTORY OF SURFACE WATER**

No.	Name of Surface Water: (River, Creek, Stream, Lake, Ocean)	Coordinates		Barangay	Municipality /City	Province	Status
		Latitude	Longitude				
1.							

Inventoried By:

*Querubín Quintana*  
WRCS, Focal

*Ariel Delin II*  
F.T. -II





August 10, 2022

SUBJECT: **REPORT ON THE CONDUCT OF INVENTORY ON WATER SOURCE WITHIN THE ADMINISTRATIVE AREA OF JURISDICTION OF DENR-CENRO CORON, PALAWAN.**

*The OIC- Community Environment  
And Natural Resources Officer  
Coron, Palawan.*

Sir:  
In connection with the above-stated matter, respectfully submitted herein report, to wit;

That on July 28, 2022, the undersigned WRUS Focal person and Barangay Captain Romeo Pacaldo of Brgy. New Colaylayan, conducted Inventory of Water Source (Deep Well/Ground water) at So. Barimbing, Brgy. New Colaylayan, Linapacan, Palawan and gathered with the following information/data, thereat, to wit:

**Water Source Table:**

No.	Name of Well/Surface Water/Spring/Lake/River	Coordinate		Barangay	Municipality	Province	Status
		Longitude	Latitude				
1.	Barimbing Deep Well-1/ground water.	119 45 ' 46'' E	11 24'52'' N	Barangay New Colyalayan	Linapacan	Palawan	*That the said Ground Water/Barimbining Deep well were utilize as for domestic purposes only by the residence living within the community and among other usages such as personal hygiene's and other water consumption.
2.	Barimbing Deep Well-2/ground water.	119 45' 48'' E	11 24' 48'' N	Barangay New Colyalayan	Linapacan	Palawan	

From the tabulation, it is informed that Water Source (deep well/ barimbing well), inventoried has no recent Water Permit Application (WPA) from National Water resource Board (NWRB), and it was found out that the usage of said water is merely for domestic consumption of the residence according to Brgy Capt. Romeo Pacaldo.

Please See attached Water map and geotag pictures of the same.

For Information, record and further action.

*Timothy Jerome Panlilio*  
LMO-I

*Querubin Quintana*  
WRUS focal person