



Republic of the Philippines  
Department of Environment and Natural Resources  
MIMAROPA Region  
**PROVINCIAL ENVIRONMENT AND NATURAL RESOURCES OFFICE**

November 17, 2023

**DENR MIMAROPA  
RECORDS SECTION  
RECEIVED**

**NOV 20 2023**

☐ INCOMING ☐ OUTGOING \_\_\_\_\_  
BY: \_\_\_\_\_ DATE NO. \_\_\_\_\_  
TIME: \_\_\_\_\_

**MEMORANDUM**

FOR : The Regional Executive Director  
1515 DENR By the Bay Bldg., Roxas Blvd.  
Barangay 668, Ermita, Manila

ATT'N : The Chief, Legal Division

THRU : The ARD for Technical Services

FROM : The OIC, PENR Officer


SUBJECT : REQUEST FOR LAND CLASSIFICATION STATUS OF LOT  
NO. 480, PLS-14 WITH AN AREA OF 3.6498 HECTARES  
SITUATED AT BRGY. TAGUMPAY, SABLAYAN, OCC.  
MINDORO

Respectfully forwarded is the Memorandum dated November 13, 2023 of CENRO Sablayan regarding the status of lot no. 480, Pls-14 located at Brgy. Tagumpay, Sablayan, Occ. Mindoro.

Attached is the certification that the subject lot is within alienable and disposable area per L.C. Map No. 678 and was certified as such on July 29, 1927.

For information and record.

For and in the absence of the PENRO:

  
**EMILIZA A. CALABIO**  
SVEMS/Chief, CDS

TSD/RPS



Republic of the Philippines  
Department of Environment and Natural Resources  
MIMAROPA Region  
**Community Environment and Natural Resources Office**  
So. Balud, Sto. Niño, Sablayan, Occidental Mindoro  
Email: cenrosablayan@denr.gov.ph

November 13, 2023

**MEMORANDUM:**

**FOR :** The Regional Executive Director  
DENR MIMAROPA Region  
Roxas Boulevard, Ermita, Manila

**ATTN :** The Chief, Legal Division

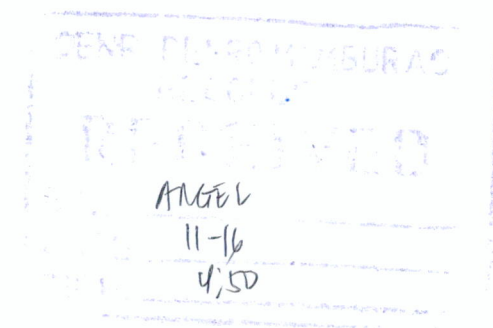
**THRU :** The OIC, PENR Officer

**FROM :** The CENR Officer


**SUBJECT :** **REQUEST FOR LAND CLASSIFICATION STATUS OF LOT NO. 480, PLS-14, WITH AN AREA OF 3.6498 HECTARES SITUATED AT BARANGAY TAGUMPAY, SABLAYAN, OCCIDENTAL MINDORO.**

In connection with the memorandum from that office dated November 8, 2023 regarding the above-cited subject, respectfully forwarded is the herein copy of the certification of land classification status of Lot No. 480, Pls-14, located at Barangay Tagumpay, Sablayan, Occidental Mindoro with the information that per verification made by the representative of this office it was found out that the subject lot is within the alienable and disposable area per L.C. Map no. 678 and was certified as such on July 29, 1927.

For information and record.



FOR ANASTACIO A. SANTOS, MPA





Republic of the Philippines  
Department of Environment and Natural Resources  
MIMAROPA Region  
**Community Environment And Natural Resources Office**  
So. Balud, Sto. Niño, Sablayan, Occidental Mindoro  
Email: cenrosablayan@denr.gov.ph

## CERTIFICATION

TO WHOM IT MAY CONCERN:


THIS IS TO CERTIFY that the tract of land identified as Lot 480, Pls-14, located at Barangay Tagumpay, Sablayan, Occidental Mindoro, containing an area of 3.6498 hectares under DENR Case No. M-16-23-L entitled "*Amable B. Urieta, Protestant, vs. Federico Tolosa, et.al., Protestee*" was verified to be within Alienable and Disposable per L.C. Map No. 678 certified as such on July 29, 1927.


This certification is issued for whatever legal purpose it may serve.

Issued this 13<sup>th</sup> day of November, 2013 at DENR CENRO Sablayan, Occidental Mindoro.

Checked and Verified by:

Attested by:

  
**JACINTO O. CALINGAY**  
Forester I

  
**FOR. ANASTACIO A. SANTOS, MPA**  
CENR Officer