


FILE COPY



Republic of the Philippines
Department of Environment and Natural Resources
Region IV- MIMAROPA



MEMORANDUM

12-6-2023
1:35 pm
RECEIVED
BUREAU

OCT 09 2023

FOR : ARLEIGH J. ADORABLE, *CESO III*
OIC, Assistant Secretary for Field Operations-Western Mindanao and
Director, Forest Management Bureau in concurrent capacity

ATTENTION : ROSALIE IMPERIAL
Chief, Community Forestry Section
Forest Resources Management Division, Forest Management Bureau

FROM : THE OIC, REGIONAL EXECUTIVE DIRECTOR


SUBJECT : SUBMISSION OF CY 2023 THIRD QUARTER
ACCOMPLISHMENT REPORT FOR CBFM-CARP PROJECTS
AND OTHER RELATED ACTIVITIES WITHIN MIMAROPA
REGION

Respectfully submitted is the Community-Based Forest Management – Comprehensive Agrarian Reform Program (CBFM-CARP) project for the CY 2023 3rd Quarter accomplishment report.

Name of PO	Name of Project	Location/Province
Agroforestry Project		
1. Caruray Agricultural Marketing Association (CAMA) – 30 Has.	Rattan Plantation Development	Brgy. Caruray, San Vicente, Palawan
2. Coron Watershed Beneficiaries Association (CWBA) -20 Has.	Rattan Plantation Development Project	Brgy. San Nicholas, Coron, Palawan
3. Bunsuran Upland Farmers Association – 10 Has.	Agroforestry Intercropped with Agricultural Crops Development Project	Brgy. Bunsuran, Ferrol, Romblon



FILE COPY
120448



CERTIFICATION

DENR MIMAROPA RECORDS SECTION RECEIVED	
NOV 29 2023	
<input type="checkbox"/> INCOMING	<input type="checkbox"/> OUTGOING
BY: _____	DATS NO. _____
TIME: _____	


TO WHOM IT MAY CONCERN:

THIS IS TO CERTIFY that as per records on file in this Office, **Sta. Lucia Sub-Colony** is within Barangay of Sta. Lucia, Municipality of Puerto Princesa City, Province of Palawan. The said barangay was consist of two lots (Lot No. 9199 and 9200) as shown in Cadastral Map of MCad 800-D, Module 5, Case 40, Puerto Princesa City Cadastre.

Based on the verification conducted by the Land Evaluation and Survey Section, it could categorically infer that Sta. Lucia is known to be within the jurisdiction of Puerto Princesa City, Palawan. Attached is a GIS generated map showing geographic position of the aforementioned barangay which falls within forestland for your reference.

This certification is issued upon the request of Mr. Cresenciano C. Pakingan for whatever legal purposes it may serve.

Issued this 20th day of November 2023 at DENR MIMAROPA, Roxas Boulevard, Ermita, Manila.


ENGR. ROMAN G. LEGASPI
Chief, Surveys and Mapping Division

Cc:
ATTY. EMELYNE V. TALABIS, CESO IV
The Director
Land Management Bureau
880 Estuar Building, Quezon Avenue,
Brgy. Paligsahan, Quezon City

SMD/HMB/11 20 2023

DENR By the Bay Building, 1515 Roxas Boulevard, Barangay 668, Ermita, Manila
DENR VOIP (02) 8248-3367/8249-3367 loc. 2701
Website: <http://mimaropa.denr.gov.ph/>
Email: mimaroparegion@denr.gov.ph

12-6-23
H.
Receiving copy
FILE COPY



Republic of the Philippines
Department of Environment and Natural Resources
MIMAROPA Region

MEMORANDUM

FOR : **ATTY. JUAN MIGUEL T. CUNA, CESO I**
Undersecretary for Field Operations –
Luzon, Visayas, and Environment

ATTENTION : **ASEC MARCIAL C. AMARO, JR., CESO II**
Assistant Secretary for International Affairs and Director,
Biodiversity Management Bureau, in concurrent capacity

FROM : **THE OIC, REGIONAL EXECUTIVE DIRECTOR**

SUBJECT : **SUBMISSION OF THE 4TH QUARTER COMPLIANCE MONITORING REPORTS RE: WILDLIFE FARM PERMIT (WFP), WILDLIFE COLLECTOR'S PERMIT (WCP) FOR BREEDING, AND CERTIFICATE OF WILDLIFE REGISTRATION (CWR) WITHIN THE JURISDICTION OF PENROs MARINDUQUE AND ORIENTAL MINDORO**

DATE : **04 DEC 2023**

Respectfully submitted are the Compliance Monitoring Reports including the prescribed forms covering the 4th Quarter of CY 2023 on the issued Wildlife Farm Permit (WFP), Wildlife Collector's Permit (WCP) for breeding, and Certificate of Wildlife Registration in the provinces of Marinduque and Oriental Mindoro.

Based on the report, there are two (2) WFP/WCP holders and one (1) CWR under the jurisdiction of PENRO Oriental Mindoro, all of which are found compliant with the terms and conditions stipulated in the approved permit.

In Marinduque, WFP/WCP holders (butterfly farms) were also found compliant with the terms and conditions stipulated in the approved permit. The facilities are fully operational, well-maintained, and with regular transactions supported by the issuance of Local Transport Permits (LTP).

As for the issued Certificate of Wildlife Registration (CWR) in Marinduque, the previous observations of the Monitoring Team such as non-compliance with the submission of monthly breeding reports and labeling of names of wildlife species for proper identification, were already acted upon by the proponent.

This Office recognizes the efforts of the permit holders in maintaining their farm facilities despite the challenges brought by the pandemic. We have assured that the permit holders will receive technical support, as needed, to maintain their compliance and good performance.

ED-JPT-11-17-2023

1515 DENR by the Bay Building, Roxas Boulevard, Barangay 668, Ermita, Manila
DENR VOIP: (02) 7002-3114 / local 2700
Email: mimaroparegion@denr.gov.ph



Further, this Office will conduct strict monitoring on the compliance of permit holders to ensure that the observed non-compliance, if any, will be acted accordingly.

This report serve as Means of Verification (MOVs) per approved CY 2023 Work and Financial Plan.



FELIX S. MIRASOL, JR., CESO IV

54
12-5-23
FILE COPY



Republic of the Philippines
Department of Environment and Natural Resources
MIMAROPA Region

NRUS 2023-12-01 03:14 001

DEC 01 2023

ARCH. HANNIEL T. NGO
ALTAI Philippines Mining Corporation
1901 Tycoon Center, Pearl Drive
San Antonio, Ortigas Center
Pasig City

Dear Arch. Ngo,

Isang makakalikasang araw!

This refers to your letter dated 03 November 2023 requesting for the status of your tree cutting permit application filed in 2022.

Please be informed that said application is deemed disapproved by reason of the issuance of the attached Notice of Violation (NOV) dated February 3, 2023, signed by then OIC, PENR Officer Arnoldo A. Blaza, Jr., based on the results of monitoring conducted on January 18, 2023 by personnel of PENRO Romblon which disclosed that there were trees that were damaged and cleared within your exploration site without a duly-issued cutting permit. This disapproval, however, is without prejudice to the submission of a new application with corresponding requirements.

Further, the Joint Order dated February 6, 2023 signed by then Regional Executive Director Lormelyn E. Claudio, Mines and Geosciences Bureau (MGB) Regional Director Engr. Glenn Marcelo C. Noble, and Environmental Management Bureau (EMB) Regional Director Joe Amil M. Salino, which included the same NOV and the directive to file a case¹ for violation of Section 77 of PD 705, as amended, before the Office of the OIC, Provincial Prosecutor of Romblon, has already been elevated on appeal before the Office of the DENR Secretary.

Furthermore, as you are well aware of the requirements contained in DENR Administrative Order (DAO) No. 2021-11, please apprise us if said requirements in the previous application have been duly complied with prior to the issuance of the NOV.

We trust that you have been properly informed.

Very truly yours,


FELIX S. MIRASOL, JR., CESO IV
OIC, Regional Executive Director

Copy furnished:

The Undersecretary for Field Operations, Luzon, Visayas, and Mindanao

The Director, Legal Affairs Service

PENRO Romblon



¹Alta Philippines Mining Corporation (APMC) represented by its President Hanniel T. Ngo, Respondent, docketed as NPS-IV-10B-INV 1515 DENR by the Bay Building, Roxas Boulevard, Barangay 668, Ermita, Manila 1000

Telephone Number: (632) 84050046
Website: <https://mimaropa.denr.gov.ph/>
Email: info@mimaropa.denr.gov.ph