



Republic of the Philippines  
Department of Environment and Natural Resources  
MIMAROPA Region  
**PROVINCIAL ENVIRONMENT AND NATURAL RESOURCES OFFICE**

November 16, 2023

**MEMORANDUM**

FOR : The Regional Executive Director  
1515 DENR By the Bay Bldg., Roxas Blvd.  
Barangay 668, Ermita, Manila

THRU : The ARD for Technical Services

FROM : The OIC, PENR Officer


SUBJECT : REQUEST FOR LEGAL ADVICE AS TO WHETHER OR  
NOT MRS. ROSALINA B. FULGAR BE ALLOWED TO CUT  
THE PLANTED GMELINA SPECIES WITHIN GRADUATED  
NGP AREA CONSIDERING THAT PART/PORTION OF IT  
TITLED TO HER UNDER CLOA NO. 000040789 LOCATED  
AT BARANGAY MALISBONG, SABLAYAN, OCC.  
MINDORO

Respectfully forwarded is the Memorandum dated November 6, 2023 of CENRO Sablayan regarding the above-mention subject.

Relative to this, our Office concurred with the request of CENRO Sablayan to seek legal advice as to whether Mrs. Rosalina B. Fulgar be allowed to cut the planted Gmelina species within graduated NGP area considering that the part/portion of it was titled to her under CLOA No. 000040789 located at Brgy. Malisbong, Sablayan, Occ. Mindoro.

For information, consideration and approval.

For and in the absence of the PENRO:

  
**EMILIZA A. CALABIO**  
SVEMS/Chief, CDS

TSD/RPS





Republic of the Philippines  
**Department of Environment and Natural Resources**  
MIMAROPA Region  
**COMMUNITY ENVIRONMENT AND NATURAL RESOURCES OFFICE**

RECEIVED  
DATE 11/9/23  
RELEASED BY  
DATE TIME

12-3  
11-13-2023 9:10  
RELEASED BY  
DATE TIME

NOV 06 2023

DENR-PENRO MAMBURAO  
RECORDS  
RECEIVED  
BY: [Signature]  
DATE 11-07-2023  
TIME

**MEMORANDUM**

FOR : The Regional Executive Director  
1515 DENR by the Bay Building, Roxas Boulevard,  
Barangay 668, Ermita Manila

THRU : The PENR Officer  
Mamburao, Occ. Mindoro

FROM : The CENR Officer

SUBJECT : **REQUEST FOR LEGAL ADVICE AS TO WHETHER OR NOT  
MRS. ROSALINA B. FULGAR BE ALLOWED TO CUT THE  
PLANTED GMELINA SPECIES WITHIN GRADUATED NGP  
AREA CONSIDERING THAT PART/PORTION OF IT TITLED  
TO HER UNDER CLOA NO. 000040789 LOCATED AT BRGY.  
MALISBONG, SABLAYAN, OCC. MINDORO**

**REFERENCE:**

On September 23, 2022 this Office received a request of Mrs. Rosalina B. Fulgar of Brgy. Malisbong, Sablayan, Occidental Mindoro informing the office of her intention to cut and utilize the Gmelina trees which she planted sometime year 2010.

**FACTS:**

1. That upon receipt the request, the Chief of Regulation and Permitting Section was advised/instructed to conduct evaluation, ocular inspection and at the same time to perform inventory of all trees subject for the request;
2. That on September 24, 2022, the personnel tasked to perform/execute the aforementioned activities submitted their report together with their categorical recommendation;
3. That upon review of the report, it was established/ascertained the plantation which titled to her under CLOA-P-1275 awarded on November 15, 2007 under the Section 24 of Republic Act 6657 of the Department of Agrarian Reform is within and/or inside the areas awarded to the Local Government Unit of Sablayan under the Municipal Mayor Honorable Eduardo B. Gadiano on CY 2014 under NGP;
4. Because of this new development we differed the approval of her request. Part of the action taken we informed the applicant on November 09, 2022;
5. On November 23, 2022, she went to the Office and contested the findings of the team. Hence, we settled the difference and agreed to conduct in-depth investigation. Since the plantation is clearly within the NGP site, Forester Jacinto O. Calingay, NGP Coordinator was instructed to lead the investigation, and;
6. On June 19, 2023 the report of the team was submitted stating that;
  - a. The Tree Plantation really within the NGP Area;
  - b. Prior the establishment of the Plantation, the NGP area was covered by CLOA and awarded to the Plantation Owner by DAR;





Republic of the Philippines  
**Department of Environment and Natural Resources**  
MIMAROPA Region  
COMMUNITY ENVIRONMENT AND NATURAL RESOURCES OFFICE

- c. Gmelina species is not one the recommended commodities to be planted based in the SMP Report as for the area.
- d. Based on the testimonies of some people in the Barangay attested that Mrs. Fulgar really developed the area and planted with Gmelina species.

**FINDINGS:**

Citing the report of the two (2) teams, the applicant's plantation was established to be within the graduated NGP area which was established and developed by the Local Government Unit of Sablayan, Occidental Mindoro sometime 2014. Also, it is clear in the report of the NGP Coordinator, Forester Jacinto O. Calingay that though the plantation is within the NGP area, the commodity Gmelina species subject of application for cutting permit, is not one of those recommended commodity suited in the area. Be informed further the testimonies of people who witnessed the development of the area and how these trees have grown into maturity are the vital proof that the applicant really planted the Gmelina species.


**RECOMMENDATION**

After evaluating all the documentary evidences and other pertinent documents relative to the request of Mrs. Rosalina B. Fulgar to allow her reap the fruit of her hardship, may we seek legal advice if it is allowed to grant her request under DAO 2020-18 "Promoting Tree Plantation Development and Liberalizing Harvesting and Transport of Planted Trees and Tree Derivatives for Inclusive Growth and Sustainable Development" considering the area is within NGP site but titled in her name under CAR Program.

Attached are pertinent documents relative to this matter;

1. Photo Copy of Authenticated Land Title
2. DAR Certification
3. Barangay Certification
4. Inventory Report
5. Assessment Report
6. GIS Map of CLOA and NGP site.

For Information and further action if any.

  
FOR. ANASTACIO A. SANTOS, MPA



Judicial Form No. 45-A  
CLOA Form No. 1-A  
(Revised July 1989)

Book VI  
Page 25

SN No. 00040789

REPUBLIC OF THE PHILIPPINES  
DEPARTMENT OF JUSTICE  
LAND REGISTRATION AUTHORITY  
REGISTRY OF DEEDS FOR THE PROVINCE OF OCCIDENTAL MINDORO

Original Certificate of Title  
No. CLOA-P-1275

Entered in accordance with Republic Act No. 6657, dated June 10, 1988, pursuant to a Certificate of Land Ownership Award issued by the Department of Agrarian Reform, at Quezon City, and spread in the records of the said Department of Agrarian Reform, as follows:

REPUBLIC OF THE PHILIPPINES  
DEPARTMENT OF AGRARIAN REFORM  
CERTIFICATE OF LAND OWNERSHIP AWARD NO. 00040789

TO ALL WHOM THESE PRESENTS SHALL COME, GREETINGS:

WHEREAS, pursuant to the provisions of Republic Act No. 6657, dated June 10, 1988, INSTITUTING A COMPREHENSIVE AGRARIAN REFORM PROGRAM TO PROMOTE SOCIAL JUSTICE AND INDUSTRIALIZATION AND PROVIDING THE MECHANISM FOR ITS IMPLEMENTATION, there is hereby awarded unto ROSALINA B. FULGAR

a parcel of agricultural land situated in Barangay Malisbong, Municipality of Sablayan, Province of Occidental Mindoro, Island of Mindoro, Philippines, containing an area of THIRTEEN THOUSAND NINE HUNDRED FIFTEEN (13,915) square meters, more or less, which is now more particularly bounded and described at the back hereof.

WHEREAS, it has been established that the herein awardee has fully complied with the requirements for the grant of title under Republic Act No. 6657.

NOW, THEREFORE, KNOW YE, That by authority of the provisions of Republic Act No. 6657, there is hereby awarded unto the said ROSALINA B. FULGAR, Filipino of legal age married to Domingo Fulgar and a resident of Malisbong, Sablayan, Occidental Mindoro


this Certificate of Land Ownership Award covering the parcel of agricultural land herein described.

TO HAVE AND TO HOLD IN OWNERSHIP AND TO USE PRODUCTIVELY said parcel of agricultural land with all the rights and privileges appurtenant thereto, subject to the condition that it shall not be sold, transferred or conveyed except through hereditary succession, or to the Government, or to the Land Bank of the Philippines, or to the other qualified beneficiaries for a period of ten (10) years. Provided, however, that the children or the spouse of the transferor shall have a right to repurchase the land from the Government or the Land Bank of the Philippines within a period of two (2) years from the date of transfer.

IN TESTIMONY WHEREOF, and by authority vested upon me by law, I, GLORIA M. ARROYO, President of the Philippines, hereby cause these letters to be made patent and the seal of the Republic of the Philippines to be hereunto affixed.

Given at Quezon City, Philippines, on this 15 day of NOV 2007, in the year of Our Lord nineteen hundred and

BY AUTHORITY OF THE PRESIDENT  
OF THE PHILIPPINES:




NASSER C. PANGANDAMAN  
Secretary of Agrarian Reform

Entered in the Registry of Deeds of Mamburao, Occ. Mindoro, pursuant to Section 24 of Republic Act No. 6657 on this 26th day of November, nineteen hundred and 2007, at 8:20 a.m.

\* and to Sections 109 to 114, inclusive, C.A. 141, as amended.  
Malisbong, Sablayan, Occidental Mindoro


(Owner's postal address)

\*State the civil status, name of spouse if married, age if a minor, citizenship and residence of the awardee.

  
MARIEL A. PONCE  
REGISTRY OF DEEDS

It is hereby certified that this is a true electronic copy of OCT CLOA-P-1275 on file in Registry of Deeds of Mamburao, Mindoro Occidental, which consists of 4 page(s). This is a system generated Certified True Copy, and does not require a manually-affixed signature. Printed at Registry of Deeds of Mamburao, Mindoro Occidental. Requested By: EMELINDA INSIGNE

Ref. No. : 2019000288 OR No. : 1017139287  
Date : 02/27/2019 OR Date : Feb 27 2019  
Time : 02:08:40 PM Amt. : 273.35





DESCRIPTION OF THE LAND


Lot 77  
Gss-04-000237-D (AR)  
Rosalina B. Fulgar

A PARCEL OF LAND (Lot 77 of the subdivision plan Gss-04-000237-D (AR) being a portion of a Lot - LRC Record No. \_\_\_\_\_) situated in the Barangay of Malibong, Municipality of Sablayan, Province of Occidental Mindoro, Island of Mindoro. Bounded on the NE., along line 1-2 by Lot 49, on the SE., along line 2-3 by Lot 55; along lines 3-4-5-6 by lot 56; and on the SW., along line 6-1 by Lot 46, all of the subdivision plan. Beginning at a point marked "1" on plan being S. 54 deg. 48'E., 11,470.97 m. from BLLM No. 1, Pls-14 (Philcusa-Foa) Sablayan Public Land Subdivision.

thence	S.	76	deg.	21'	E.,	122.36	m	to point 2;
thence	S.	01	deg.	46'	W.,	73.62	m	to point 3;
thence	S.	79	deg.	47'	W.,	47.36	m	to point 4;
thence	S.	08	deg.	48'	W.,	65.21	m	to point 5;
thence	N.	65	deg.	40'	W.,	56.60	m	to point 6;
thence	N.	03	deg.	12'	W.,	152.22	m	to the point of

beginning; containing an area of THIRTEEN THOUSAND NINE HUNDRED FIFTEEN (13,915) SQUARE METERS, more or less. All points referred to are indicated in the plan and are marked on the ground by: "AR" Cyl. Conc.Mons.15 x 60 cms. bearings true; date of the original survey on March 8-September 21, 1959 and that of the subdivision survey on June 28-31, 2007, executed by Engineer Eduardo T. Villegas and was approved on November 5, 2007.

CERTIFIED CORRECT:

  
RAMEL D. DAGA  
Geodetic Engineer

Note: This Lot is equivalent to Lot 449 Gss-348, Ligaya Group Settlement Survey.

ibing07

(Continued on Page B, \_\_\_\_\_)  
Register of Deeds

It is hereby certified that this is a true electronic copy of OCT CLOA-P-1275 on file in Registry of Deeds of Mamburao, Mindoro Occidental, which consists of 4 page(s). This is a system generated Certified True Copy, and does not require a manually-affixed signature. Printed at Registry of Deeds of Mamburao, Mindoro Occidental. Requested By: EMELINDA INSIGNE

Ref. No. : 2019000288 OR No. : 1017139287  
Date : 02/27/2019 OR Date : Feb 27 2019  
Time : 02:08:40 PM Amt. : 273.35





Page

CLOA - P-1275 P3

MEMORANDUM OF ENCUMBRANCES

Entry No. \_\_\_\_\_

(Memorandum of Encumbrances continued on Page \_\_\_\_\_)

\_\_\_\_\_  
Register of Deeds


It is hereby certified that this is a true electronic copy of **OCT CLOA-P-1275** on file in **Registry of Deeds of Mamburao, Mindoro Occidental**, which consists of **4** page(s). This is a system generated Certified True Copy, and does not require a manually-affixed signature. Printed at **Registry of Deeds of Mamburao, Mindoro Occidental**. Requested By: **EMELINDA INSIGNE**

Ref. No. : 2019000288 OR No. : 1017139287  
Date : 02/27/2019 OR Date : Feb 27 2019  
Time : 02:08:40 PM Amt. : 273.35





CLOA - P-1275 P4



It is hereby certified that this is a true electronic copy of **OCT CLOA-P-1275** on file in **Registry of Deeds of Mamburao, Mindoro Occidental**, which consists of **4** page(s). This is a system generated Certified True Copy, and does not require a manually-affixed signature. Printed at **Registry of Deeds of Mamburao, Mindoro Occidental**. Requested By: **EMELINDA INSIGNE**

Ref. No. : 2019000288 OR No. : 1017139287  
Date : 02/27/2019 OR Date : Feb 27 2019  
Time : 02:08:40 PM Amt. : 273.35





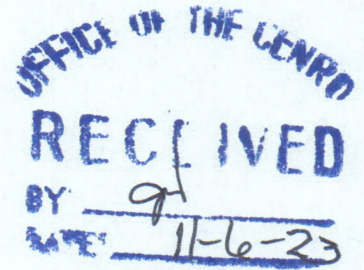


REPUBLIC OF THE PHILIPPINES

# DEPARTMENT OF AGRARIAN REFORM

Tunay na Pagbabago sa Repormang Agraryo

## CERTIFICATION




TO WHOM IT MAY CONCERN:

**THIS IS TO CERTIFY** that as per records on file in this office, Lot 77 of Subdivision Survey No. **GSS-04-000237-D (AR)** embraced by Title No. **P-1275**, containing an area of **13,915** square meters more or less located at Barangay Malisbong, Sablayan, Occidental Mindoro was awarded to **ROSALINA B. FULGAR** under Government Owned Land (GOL) of Land Acquisition and Distribution of the Department of Agrarian Reform.

This certification is issued upon the request of **ROSALINA B. FULGAR** for requirements of cutting of trees in Department of Environment and Natural Resources.

Given this 22<sup>th</sup> day of August, 2022 at DAR- Provincial office, San Jose, Occidental Mindoro.

  
**ENGR. ISAGANI G. PLACIDO**  
PARPO II

\*\*\*Not valid without DAR official dry seal





Republika ng Pilipinas  
Lalawigan ng Kanlurang Mindoro  
Bayan ng Sablayan  
BARANGAY MALISBONG  
00000



## TANGGAPAN NG PUNONG BARANGAY

### KATUNAYAN


**ITO AY KATUNAYAN** na si **Gng. Rosalina B. Fulgar**, nasa hustong gulang, at residente ng Zone 1 Barangay Malisbong, Sablayan, Kanlurang Mindoro.

Na si **Gng. Rosalina B. Fulgar**, ay magpapa lagari ng kahoy (Paper Tree), na ang nasabing kahoy ay kukunin sa lupa (bundok) ni **Gng. Rosalina B. Fulgar**, na may **Title No. CLOA-P-1275** at **Lot No. 77** na matatagpuan sa Zone-1 Brgy. Malisbong, Sablayan, Kanlurang Mindoro, na ang nasabing kahoy ay gamitin sa pagpapagawa ng kanyang sariling bahay.


Ipinagkaloob ang kahilingang ito ni **Gng. Rosalina B. Fulgar**, para sa legal na Gawain.

Ginawa ang katunayang ito ngayong ika-27 ng Setyembre, 2023 dito sa Pamahalaang Barangay ng Malisbong, Sablayan, Kanlurang Mindoro.

Inihanda ni:

  
**JEFFRY P. VILLA**  
Kalihim

Pinagtibay ni:

  
**KGG. JIMMY Q. TAN**  
Punong Barangay





June 19, 2023

## MEMORANDUM

FOR : The CENR Officer  
THRU : DMO IV/Deputy CENRO  
FROM : Investigation Team  
SUBJECT : **REPORT ON THE ALLEGED OVERLAPPING OF TITLE PROPERTY WITHIN NGP AREA CY 2014 LOCATED AT BRGY. MALISBONG, SABLAYAN OCCIDENTAL MINDORO**

### I. BACKGROUND

The NGP area was contracted to LGU Municipality of Sablayan represented by Hon. Eduardo B. Gadiano under NGP CY 2014 with an area of 100 hectares and planted with different commodities such as forest trees (Narra) and Fruit Trees (Cacao, cashew) located at Brgy. Malisbong Sablayan Occidental Mindoro.

The titled property with Original Certificate of Title No. CLOA-P-1257 with a total area of 13,915 square meters or 1.3915 hectares is belong to Mrs. Rosalina B. Fulgar situated at Brgy. Malisbong, Sablayan Occidental Mindoro.

That on September 27, 2022, Mrs. Rosalina A. Fulgar submitted application for certificate of tree plantation ownership (CTPO) with attached certification issued by Kgg. Jimmy Q. Tan Barangay Captain of Malisbong, Sablayan Occidental Mindoro and the xerox copy of Original Certificate of Title.

In response to the request of Mrs. Fulgar, Forest Technician I Rodel S. Capiral and Forest Ranger Jeffrey B. Vargas conducted inspection on the Planted Gmelina trees within the titled property. That based on the inventory, a total of Two Hundred Sixty Six (266) standing gmelina trees were inventoried as harvestable.

That on November 09, 2022, Certificate of Tree Plantation Ownership (CTPO) with number 2022-038 was prepared by Forester I April A. Castro Chief Utilization Unit. However, based on the plotting thru GIS mapping and verification of technical description of the Original Certificate of Title No. CLOA-P-1257 found out that the area is within the Sablayan Prison Penal Farm (SPPF) and within National Greening Program (NGP) 2014.

That on November 09, 2022, this office prepared letter to Mrs. Rosalina A. Fulgar informing that the said titled property are within the SPPF and NGP site. Mrs. Fulgar was invited on November 23, 2022 to discuss the said issues and concern on her application for tree cutting on the planted Gmelina trees.

### IV. INVESTIGATION METHODOLOGY

#### A. Courtesy call and Coordination

On June 14, 2023 at 8:12 in the morning the undersigned conducted coordination with the Barangay Captain Jimmy Q. Tan of Malisbong, Sablayan Occidental Mindoro and Barangay Treasurer Roger Bergonia. The team discussed and explained the purpose of the investigation.





#### B. Investigation Proper

After the coordination in the Barangay, the team proceeded to the house of Mrs. Fredilita Teña who allegedly planted inside the titled property of Mrs. Fulgar on 2014. During the discussion with Mr. Roger Bergonia in the Barangay and Mrs. Teña they confirmed that a portion of the titled property was planted with Gmelina tree because based on the instruction and record of former forest extension officer assigned in the area and on the shapefile the area is within the established plantation under NGP CY 2014. However, they also said that there is no gmelina seedlings survived after the planting activity due to the effect of extreme heat weather condition and no replanting activity had been conducted. Further, Mrs. Teña and Mr. Bergonia prove that the gmelina trees within the titled area were planted by Mrs. Rosalina A. Fulgar.

The team proceeded to the house of Mrs. Rosalina A. Fulgar to talk about her concern. During the discussion, Mrs. Fulgar insists that she and his son in law Mr. Reynaldo G. Insigne Sr. planted the Gmelina trees inside the titled property.

#### C. Actual Ocular Inspection

The Team proceeded to the area to conduct ocular inspection and verification. Based on the inspection conducted found out that the area of Mrs. Fulgar was planted with Gmelina trees and ready for harvest. The area also is within the established plantation contracted by LGU Municipality of Sablayan represented by Hon. Eduardo B. Gadiano under NGP CY 2014.


#### IV. OBSERVATION/ FINDINGS AND RECOMMENDATION


The Investigation Team observed that the statement of Mr. Roger Bergonia and Mrs. Fredelita Teña testified and attested that the Gmelina trees were planted and owned by Mrs. Rosalina A. Fulgar despite that the area is within NGP Site. Further, Mrs. Teña should not be blamed on planting inside the private area because she only based on the data provided by the office and the instruction of the former Extension Officer assigned in the area.


Despite that the area is within NGP Site and planted of gmelina tree on 2014 but due to the extreme heat weather condition no seedlings survived and based on the statement of Mr. Bergonia and Mrs. Teña that the gmelina trees were planted and owned by Mrs. Fulgar the team requested and recommend favourable consideration on the issuance of cutting permit to Mrs. Rosalina A. Fulgar.

Attached are documents relative hereto.

For information, consideration and further instruction.

  
**JEFFREY B. VARGAS**  
Forest Ranger

  
**CARL EMMANUEL URIETA**  
Forest Ranger

  
**JACINTO O. CALINGAY JR.**  
Forester I/NGP Coordinator





Republic of the Philippines  
Department of Environment and Natural Resources  
MIMAROPA Region  
COMMUNITY ENVIRONMENT AND NATURAL RESOURCES OFFICE

**PHOTO DOCUMENTATION**

DURING THE COORDINATION AND DISCUSSION WITH THE BARANGAY CAPTAIN JIMMY Q. TAN OF MALISBONG, SABALAYAN OCCIDENTAL MINDORO







### PHOTO DOCUMENTATION







Republic of the Philippines  
**Department of Environment and Natural Resources**  
MIMAROPA Region  
COMMUNITY ENVIRONMENT AND NATURAL RESOURCES OFFICE

---

### PHOTO DOCUMENTATION





TALLY SHEET

NAME: ROSALINA FULGAR  
Location Brgy. Malisbong, Sablayan, Occ. Mindoro

Area Inventoried (ha):  
Date Inventoried:

Tree No.	Species	DBH/DAB	Merchantable Height	Volume	Tree Category	Stem Quality
		(cm)	(m)	(m <sup>3</sup> )	(Planted/Natural)	
1	GMELINA	25	6	0.195	PLANTED	Code 2
2	GMELINA	30	7	0.328	PLANTED	Code 2
3	GMELINA	24	6	0.180	PLANTED	Code 2
4	GMELINA	28	7	0.286	PLANTED	Code 2
5	GMELINA	26	7	0.246	PLANTED	Code 2
6	GMELINA	24	6	0.180	PLANTED	Code 2
7	GMELINA	26	6	0.211	PLANTED	Code 2
8	GMELINA	28	7	0.286	PLANTED	Code 2
9	GMELINA	23	5	0.138	PLANTED	Code 2
10	GMELINA	20	5	0.104	PLANTED	Code 2
11	GMELINA	27	7	0.266	PLANTED	Code 2
12	GMELINA	26	7	0.246	PLANTED	Code 2
13	GMELINA	26	7	0.246	PLANTED	Code 2
14	GMELINA	24	6	0.180	PLANTED	Code 2
15	GMELINA	26	7	0.246	PLANTED	Code 2
16	GMELINA	27	8	0.303	PLANTED	Code 2
17	GMELINA	28	8	0.326	PLANTED	Code 2
18	GMELINA	24	6	0.180	PLANTED	Code 2
19	GMELINA	26	6	0.211	PLANTED	Code 2
20	GMELINA	22	5	0.126	PLANTED	Code 2
21	GMELINA	27	7	0.266	PLANTED	Code 2
22	GMELINA	26	7	0.246	PLANTED	Code 2
23	GMELINA	24	6	0.180	PLANTED	Code 2
24	GMELINA	23	6	0.165	PLANTED	Code 2
25	GMELINA	24	6	0.180	PLANTED	Code 2
26	GMELINA	24	6	0.180	PLANTED	Code 2
27	GMELINA	27	8	0.303	PLANTED	Code 2
28	GMELINA	26	7	0.246	PLANTED	Code 2
29	GMELINA	26	7	0.246	PLANTED	Code 2
30	GMELINA	28	8	0.326	PLANTED	Code 2
31	GMELINA	24	5	0.150	PLANTED	Code 2
32	GMELINA	22	5	0.126	PLANTED	Code 2
33	GMELINA	24	5	0.150	PLANTED	Code 2
34	GMELINA	26	6	0.211	PLANTED	Code 2
35	GMELINA	24	6	0.180	PLANTED	Code 2
36	GMELINA	24	7	0.210	PLANTED	Code 2
37	GMELINA	26	7	0.246	PLANTED	Code 2
38	GMELINA	28	8	0.326	PLANTED	Code 2
39	GMELINA	27	7	0.266	PLANTED	Code 2
40	GMELINA	27	7	0.266	PLANTED	Code 2
41	GMELINA	32	8	0.426	PLANTED	Code 2
42	GMELINA	26	7	0.246	PLANTED	Code 2
43	GMELINA	25	6	0.195	PLANTED	Code 2
44	GMELINA	26	7	0.246	PLANTED	Code 2
45	GMELINA	24	7	0.210	PLANTED	Code 2



46	GMELINA		8	0.326	PLANTED	Code 2
47	GMELINA	28	8	0.326	PLANTED	Code 2
48	GMELINA	25	6	0.195	PLANTED	Code 2
49	GMELINA	26	6	0.211	PLANTED	Code 2
50	GMELINA	26	6	0.211	PLANTED	Code 2
51	GMELINA	24	5	0.150	PLANTED	Code 2
52	GMELINA	28	7	0.286	PLANTED	Code 2
53	GMELINA	27	7	0.266	PLANTED	Code 2
54	GMELINA	26	7	0.246	PLANTED	Code 2
55	GMELINA	26	7	0.246	PLANTED	Code 2
56	GMELINA	27	8	0.303	PLANTED	Code 2
57	GMELINA	28	8	0.326	PLANTED	Code 2
58	GMELINA	24	6	0.180	PLANTED	Code 2
59	GMELINA	27	7	0.266	PLANTED	Code 2
60	GMELINA	38	8	0.601	PLANTED	Code 2
61	GMELINA	27	7	0.266	PLANTED	Code 2
62	GMELINA	24	6	0.180	PLANTED	Code 2
63	GMELINA	27	7	0.266	PLANTED	Code 2
64	GMELINA	24	6	0.180	PLANTED	Code 2
65	GMELINA	28	8	0.326	PLANTED	Code 2
66	GMELINA	29	8	0.350	PLANTED	Code 2
67	GMELINA	32	9	0.480	PLANTED	Code 2
68	GMELINA	28	8	0.326	PLANTED	Code 2
69	GMELINA	26	7	0.246	PLANTED	Code 2
70	GMELINA	24	6	0.180	PLANTED	Code 2
71	GMELINA	26	7	0.246	PLANTED	Code 2
72	GMELINA	26	7	0.246	PLANTED	Code 2
73	GMELINA	29	8	0.350	PLANTED	Code 2
74	GMELINA	24	6	0.180	PLANTED	Code 2
75	GMELINA	26	7	0.246	PLANTED	Code 2
76	GMELINA	29	8	0.350	PLANTED	Code 2
77	GMELINA	27	8	0.303	PLANTED	Code 2
78	GMELINA	26	8	0.281	PLANTED	Code 2
79	GMELINA	24	6	0.180	PLANTED	Code 2
80	GMELINA	26	6	0.211	PLANTED	Code 2
81	GMELINA	24	6	0.180	PLANTED	Code 2
82	GMELINA	25	7	0.228	PLANTED	Code 2
83	GMELINA	26	7	0.246	PLANTED	Code 2
84	GMELINA	27	8	0.303	PLANTED	Code 2
85	GMELINA	23	6	0.165	PLANTED	Code 2
86	GMELINA	26	6	0.211	PLANTED	Code 2
87	GMELINA	27	8	0.303	PLANTED	Code 2
88	GMELINA	29	8	0.350	PLANTED	Code 2
89	GMELINA	27	8	0.303	PLANTED	Code 2
90	GMELINA	26	6	0.211	PLANTED	Code 2
91	GMELINA	25	5	0.163	PLANTED	Code 2
92	GMELINA	26	8	0.281	PLANTED	Code 2
93	GMELINA	27	8	0.303	PLANTED	Code 2
94	GMELINA	28	9	0.367	PLANTED	Code 2
95	GMELINA	24	6	0.180	PLANTED	Code 2
96	GMELINA	27	8	0.303	PLANTED	Code 2
97	GMELINA	30	9	0.422	PLANTED	Code 2



98	GMELINA		6	0.211	PLANTED	Code 2
99	GMELINA	26	8	0.326	PLANTED	Code 2
100	GMELINA	27	7	0.266	PLANTED	Code 2
101	GMELINA	24	5	0.150	PLANTED	Code 2
102	GMELINA	26	7	0.246	PLANTED	Code 2
103	GMELINA	27	8	0.303	PLANTED	Code 2
104	GMELINA	29	8	0.350	PLANTED	Code 2
105	GMELINA	32	9	0.480	PLANTED	Code 2
106	GMELINA	30	8	0.375	PLANTED	Code 2
107	GMELINA	28	7	0.286	PLANTED	Code 2
108	GMELINA	26	6	0.211	PLANTED	Code 2
109	GMELINA	24	6	0.180	PLANTED	Code 2
110	GMELINA	28	8	0.326	PLANTED	Code 2
111	GMELINA	30	9	0.422	PLANTED	Code 2
112	GMELINA	26	7	0.246	PLANTED	Code 2
113	GMELINA	29	8	0.350	PLANTED	Code 2
114	GMELINA	26	6	0.211	PLANTED	Code 2
115	GMELINA	26	6	0.211	PLANTED	Code 2
116	GMELINA	24	6	0.180	PLANTED	Code 2
117	GMELINA	28	8	0.326	PLANTED	Code 2
118	GMELINA	26	7	0.246	PLANTED	Code 2
119	GMELINA	28	8	0.326	PLANTED	Code 2
120	GMELINA	24	6	0.180	PLANTED	Code 2
121	GMELINA	24	6	0.180	PLANTED	Code 2
122	GMELINA	26	7	0.246	PLANTED	Code 2
123	GMELINA	27	8	0.303	PLANTED	Code 2
124	GMELINA	28	8	0.326	PLANTED	Code 2
125	GMELINA	27	7	0.266	PLANTED	Code 2
126	GMELINA	22	6	0.151	PLANTED	Code 2
127	GMELINA	26	6	0.211	PLANTED	Code 2
128	GMELINA	26	5	0.176	PLANTED	Code 2
129	GMELINA	24	6	0.180	PLANTED	Code 2
130	GMELINA	30	8	0.375	PLANTED	Code 2
131	GMELINA	28	8	0.326	PLANTED	Code 2
132	GMELINA	24	7	0.210	PLANTED	Code 2
133	GMELINA	26	7	0.246	PLANTED	Code 2
134	GMELINA	28	8	0.326	PLANTED	Code 2
135	GMELINA	26	7	0.246	PLANTED	Code 2
136	GMELINA	24	6	0.180	PLANTED	Code 2
137	GMELINA	24	6	0.180	PLANTED	Code 2
138	GMELINA	26	7	0.246	PLANTED	Code 2
139	GMELINA	28	8	0.326	PLANTED	Code 2
140	GMELINA	26	7	0.246	PLANTED	Code 2
141	GMELINA	27	8	0.303	PLANTED	Code 2
142	GMELINA	28	9	0.367	PLANTED	Code 2
143	GMELINA	29	9	0.394	PLANTED	Code 2
144	GMELINA	26	7	0.246	PLANTED	Code 2
145	GMELINA	27	8	0.303	PLANTED	Code 2
146	GMELINA	24	6	0.180	PLANTED	Code 2
147	GMELINA	24	6	0.180	PLANTED	Code 2
148	GMELINA	26	6	0.211	PLANTED	Code 2
149	GMELINA	28	8	0.326	PLANTED	Code 2



150	GMELINA	7	8	0.303	PLANTED	Code 2
151	GMELINA	27	8	0.303	PLANTED	Code 2
152	GMELINA	26	7	0.246	PLANTED	Code 2
153	GMELINA	25	7	0.228	PLANTED	Code 2
154	GMELINA	24	6	0.180	PLANTED	Code 2
155	GMELINA	26	6	0.211	PLANTED	Code 2
156	GMELINA	28	8	0.326	PLANTED	Code 2
157	GMELINA	29	8	0.350	PLANTED	Code 2
158	GMELINA	27	7	0.266	PLANTED	Code 2
159	GMELINA	25	6	0.195	PLANTED	Code 2
160	GMELINA	24	6	0.180	PLANTED	Code 2
161	GMELINA	26	8	0.281	PLANTED	Code 2
162	GMELINA	26	8	0.281	PLANTED	Code 2
163	GMELINA	27	8	0.303	PLANTED	Code 2
164	GMELINA	28	9	0.367	PLANTED	Code 2
165	GMELINA	27	8	0.303	PLANTED	Code 2
166	GMELINA	29	9	0.394	PLANTED	Code 2
167	GMELINA	26	7	0.246	PLANTED	Code 2
168	GMELINA	28	8	0.326	PLANTED	Code 2
169	GMELINA	29	9	0.394	PLANTED	Code 2
170	GMELINA	27	8	0.303	PLANTED	Code 2
171	GMELINA	27	8	0.303	PLANTED	Code 2
172	GMELINA	26	7	0.246	PLANTED	Code 2
173	GMELINA	28	7	0.286	PLANTED	Code 2
174	GMELINA	27	7	0.266	PLANTED	Code 2
175	GMELINA	29	8	0.350	PLANTED	Code 2
176	GMELINA	26	6	0.211	PLANTED	Code 2
177	GMELINA	24	6	0.180	PLANTED	Code 2
178	GMELINA	26	7	0.246	PLANTED	Code 2
179	GMELINA	28	8	0.326	PLANTED	Code 2
180	GMELINA	26	6	0.211	PLANTED	Code 2
181	GMELINA	28	8	0.326	PLANTED	Code 2
182	GMELINA	27	7	0.266	PLANTED	Code 2
183	GMELINA	26	7	0.246	PLANTED	Code 2
184	GMELINA	24	6	0.180	PLANTED	Code 2
185	GMELINA	25	6	0.195	PLANTED	Code 2
186	GMELINA	26	6	0.211	PLANTED	Code 2
187	GMELINA	24	5	0.150	PLANTED	Code 2
188	GMELINA	28	8	0.326	PLANTED	Code 2
189	GMELINA	24	6	0.180	PLANTED	Code 2
190	GMELINA	28	8	0.326	PLANTED	Code 2
191	GMELINA	27	8	0.303	PLANTED	Code 2
192	GMELINA	28	8	0.326	PLANTED	Code 2
193	GMELINA	27	8	0.303	PLANTED	Code 2
194	GMELINA	28	8	0.326	PLANTED	Code 2
195	GMELINA	29	9	0.394	PLANTED	Code 2
196	GMELINA	24	5	0.150	PLANTED	Code 2
197	GMELINA	24	5	0.150	PLANTED	Code 2
198	GMELINA	26	6	0.211	PLANTED	Code 2
199	GMELINA	24	6	0.180	PLANTED	Code 2
200	GMELINA	25	7	0.228	PLANTED	Code 2
201	GMELINA	23	6	0.165	PLANTED	Code 2



202	GMELINA	3	8	0.326	PLANTED	Code 2
203	GMELINA	26	7	0.246	PLANTED	Code 2
204	GMELINA	27	8	0.303	PLANTED	Code 2
205	GMELINA	29	9	0.394	PLANTED	Code 2
206	GMELINA	26	6	0.211	PLANTED	Code 2
207	GMELINA	24	6	0.180	PLANTED	Code 2
208	GMELINA	28	8	0.326	PLANTED	Code 2
209	GMELINA	24	6	0.180	PLANTED	Code 2
210	GMELINA	26	7	0.246	PLANTED	Code 2
211	GMELINA	26	7	0.246	PLANTED	Code 2
212	GMELINA	29	7	0.306	PLANTED	Code 2
213	GMELINA	27	8	0.303	PLANTED	Code 2
214	GMELINA	26	7	0.246	PLANTED	Code 2
215	GMELINA	28	8	0.326	PLANTED	Code 2
216	GMELINA	24	6	0.180	PLANTED	Code 2
217	GMELINA	27	7	0.266	PLANTED	Code 2
218	GMELINA	26	7	0.246	PLANTED	Code 2
219	GMELINA	29	8	0.350	PLANTED	Code 2
220	GMELINA	24	7	0.210	PLANTED	Code 2
221	GMELINA	26	7	0.246	PLANTED	Code 2
222	GMELINA	24	6	0.180	PLANTED	Code 2
223	GMELINA	28	8	0.326	PLANTED	Code 2
224	GMELINA	24	7	0.210	PLANTED	Code 2
225	GMELINA	26	7	0.246	PLANTED	Code 2
226	GMELINA	28	8	0.326	PLANTED	Code 2
227	GMELINA	27	8	0.303	PLANTED	Code 2
228	GMELINA	29	8	0.350	PLANTED	Code 2
229	GMELINA	27	7	0.266	PLANTED	Code 2
230	GMELINA	26	7	0.246	PLANTED	Code 2
231	GMELINA	28	8	0.326	PLANTED	Code 2
232	GMELINA	26	7	0.246	PLANTED	Code 2
233	GMELINA	30	8	0.375	PLANTED	Code 2
234	GMELINA	24	7	0.210	PLANTED	Code 2
235	GMELINA	27	8	0.303	PLANTED	Code 2
236	GMELINA	26	7	0.246	PLANTED	Code 2
237	GMELINA	26	7	0.246	PLANTED	Code 2
238	GMELINA	28	8	0.326	PLANTED	Code 2
239	GMELINA	25	7	0.228	PLANTED	Code 2
240	GMELINA	27	8	0.303	PLANTED	Code 2
241	GMELINA	26	7	0.246	PLANTED	Code 2
242	GMELINA	27	8	0.303	PLANTED	Code 2
243	GMELINA	29	9	0.394	PLANTED	Code 2
244	GMELINA	24	6	0.180	PLANTED	Code 2
245	GMELINA	27	8	0.303	PLANTED	Code 2
246	GMELINA	26	7	0.246	PLANTED	Code 2
247	GMELINA	24	6	0.180	PLANTED	Code 2
248	GMELINA	26	7	0.246	PLANTED	Code 2
249	GMELINA	24	6	0.180	PLANTED	Code 2
250	GMELINA	26	7	0.246	PLANTED	Code 2
251	GMELINA	28	8	0.326	PLANTED	Code 2
252	GMELINA	27	8	0.303	PLANTED	Code 2
253	GMELINA	26	6	0.211	PLANTED	Code 2



254	GMELINA	5	7	0.246	PLANTED	Code 2
255	GMELINA	24	6	0.180	PLANTED	Code 2
256	GMELINA	24	6	0.180	PLANTED	Code 2
257	GMELINA	26	6	0.211	PLANTED	Code 2
258	GMELINA	26	6	0.211	PLANTED	Code 2
259	GMELINA	24	6	0.180	PLANTED	Code 2
260	GMELINA	24	6	0.180	PLANTED	Code 2
261	GMELINA	24	6	0.180	PLANTED	Code 2
262	GMELINA	26	7	0.246	PLANTED	Code 2
263	GMELINA	26	6	0.211	PLANTED	Code 2
264	GMELINA	28	8	0.326	PLANTED	Code 2
265	GMELINA	26	6	0.211	PLANTED	Code 2
266	GMELINA	26	7	0.246	PLANTED	Code 2
				68.740	cubic meters or	
				29,130.47	board feet	


STEM QUALITY


Code 1: Straight cylindrical tree without visible defect or damage

Code 2: Tree with little defects or damage

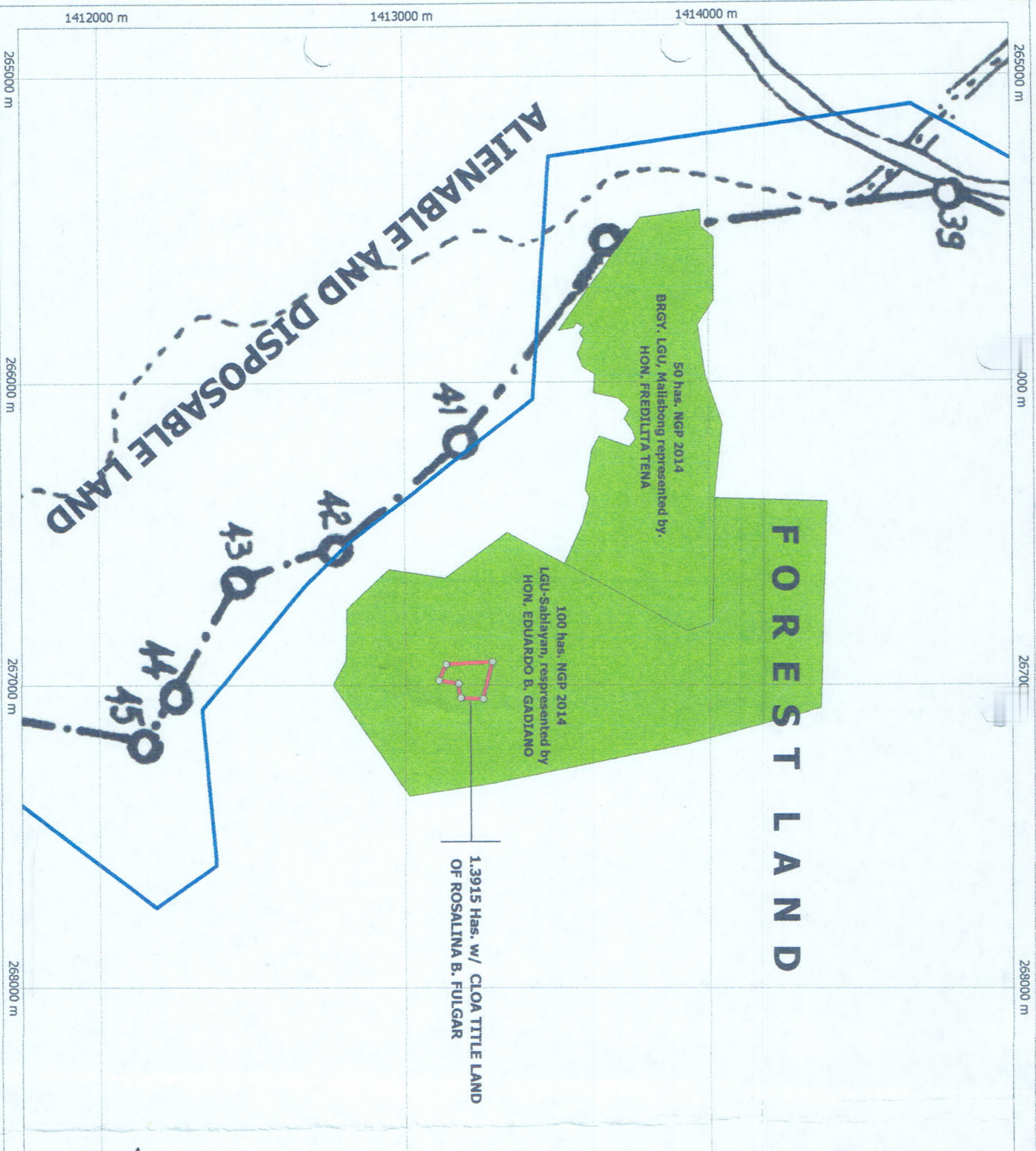
Code 3: Tree with several defects or damage

Inventoried by:

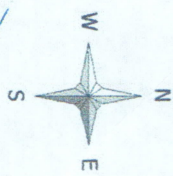
  
**JEFFREY B. VARGAS**  
Forest Ranger

  
**RODEL S. CAPIRAL**  
Forest Technician I





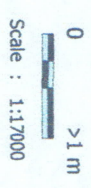
Republic of the Philippines  
Department of Environment & Natural Resources  
**MIMAROPA Region**  
COMMUNITY ENVIRONMENT & NATURAL RESOURCES  
Sillo Balud, Brgy. Sto. Ilmo, Sablayan,  
Occidental Mindoro



**SKETCH MAP**  
*showing the*

RELATIVE LOCATION OF CLOA - P-1275 OF  
ROSALINA B. FULGAR BEING APPLIED FOR  
CERTIFICATE OF TREE PLANTATION OWNERSHIP  
(CTPO)

LOCATION :  
Barangay : MALSBONG  
Municipality of : SABLAYAN  
Province of : Occidental Mindoro



Projection: Universal Transverse Mercator  
Datum : Luzon Philippines Excluding Mindanao

**LEGEND**

NGP 2014  
ROSALINDA FULGAR CLOA--P-1275  
LC 678 LINE  
SPPE BOUNDARY LINE

Prepared by:      Reviewed by:

ANGEL P. BOMBARDIER  
FR/GIS Staff  
ISAIAS A. GUIMOD  
FOR III/region-CENR Officer

FOR ANASTACIO A. SANTOS, MPA  
CENR Officer



