



Republic of the Philippines
Department of Environment and Natural Resources
PENRO Marinduque

November 23, 2023

MEMORANDUM

FOR : The OIC-Regional Executive Director
DENR-MIMAROPA Region

THRU : The OIC, Assistant Regional Director for Technical Services

FROM : The OIC, PENR Officer

SUBJECT : SUBMISSION OF ACCOMPLISHMENT REPORTS ON ANTI-ILLEGAL LOGGING, ANTI-ILLEGAL TRADE OF WILDLIFE INCLUDING EQUIPMENT, TOOLS AND VEHICLES WITHIN PENRO MARINDUQUE FOR THE MONTH OF NOVEMBER 2023

DENR MIMAROPA RECORDS SECTION RECEIVED	
DEC 04 2023	
<input type="checkbox"/> INCOMING	<input type="checkbox"/> OUTGOING
BY: _____	DATE NO. _____
TIME: _____	

In compliance with the target of this Office under Menu 6. *Consistent apprehension and mandatory administrative adjudication and confiscation of apprehended forest products including conveyances and other implements* as indicated in the approved Work and Financial CY 2023, submitted is the monthly accomplishment for November 2023 pertaining to the above cited subject, using prescribed format.

Please be informed that this Office has no apprehension of undocumented forest products, conveyance and equipment for the period covered. This can be associated with the continuous regular patrolling and information dissemination conducted by this Office.

For information and record.


IMELDA M. DIAZ



Republic of the Philippines
Department of Environment and Natural Resources
PENRO Marinduque

November 17, 2023

MEMORANDUM

FOR : The OIC, PENR Officer

THRU : The Chief, Technical Services Division (TSD)

FROM : The Forest Ranger
The Forest Protection Officer

SUBJECT : **REGULAR PATROLLING REPORT OF MONITORING AND ENFORCEMENT TEAM UNDER TECHNICAL SERVICES DIVISION LOCATED IN BARANGAY MALBOG, BUENAVISTA, MARINDUQUE**

In compliance with the regular activity of Monitoring and Enforcement (MES) under PENRO Marinduque-Technical Services Division, please be informed that the undersigned had conducted foot patrolling at Barangay Malbog, Buenavista, Marinduque on November 16, 2023.

Further, the team coordinated with the concerned Official of Barangay Local Government Unit (LGU) of Malbog, Buenavista regarding the conduct of patrolling within their administrative jurisdiction. The undersigned distributed Communication, Education, Participation and Awareness (CEPA) material on Basic Information about Marinduque, Environmental laws and others to the Barangay Officials.

The team monitored the established plantation of CY 2018 under National Greening Program (NGP). The undersigned found out that Bamboo planted were well grown. But accordingly, due to the presence of livestock in the area, some of the Bamboo did not grow well. During the patrolling, the team gave Communication, Education, and Public Awareness (CEPA) materials to the residents in support to forest protection. Moreover, the team had accomplished a total distance of 2.28 kilometers as an output of regular patrolling activity on the said barangay.

In view hereof, the undersigned recommended for the regular foot patrolling within the National Greening Program (NGP) sites and other isolated timberland in the province to prevent illegal forest activity. Coordination with other Law Enforcement agencies is also recommended to prevent occurrence of illegal forest activities.

Attached herewith are geo-tagged photos of the activity and digitized map.

For information, record and further instruction.


RICa QUENNIE D. RADOVAN


MICHAEL JOSEPH A. MARANAN


FLORANTE G. FANDIALAN


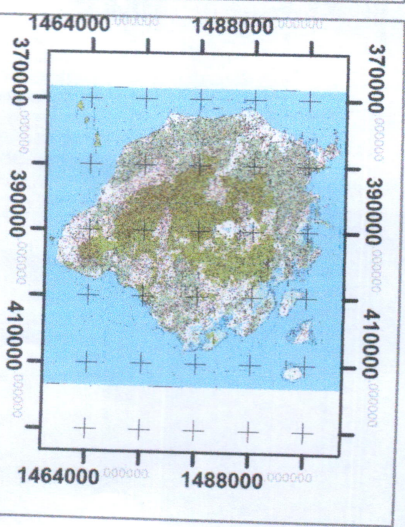
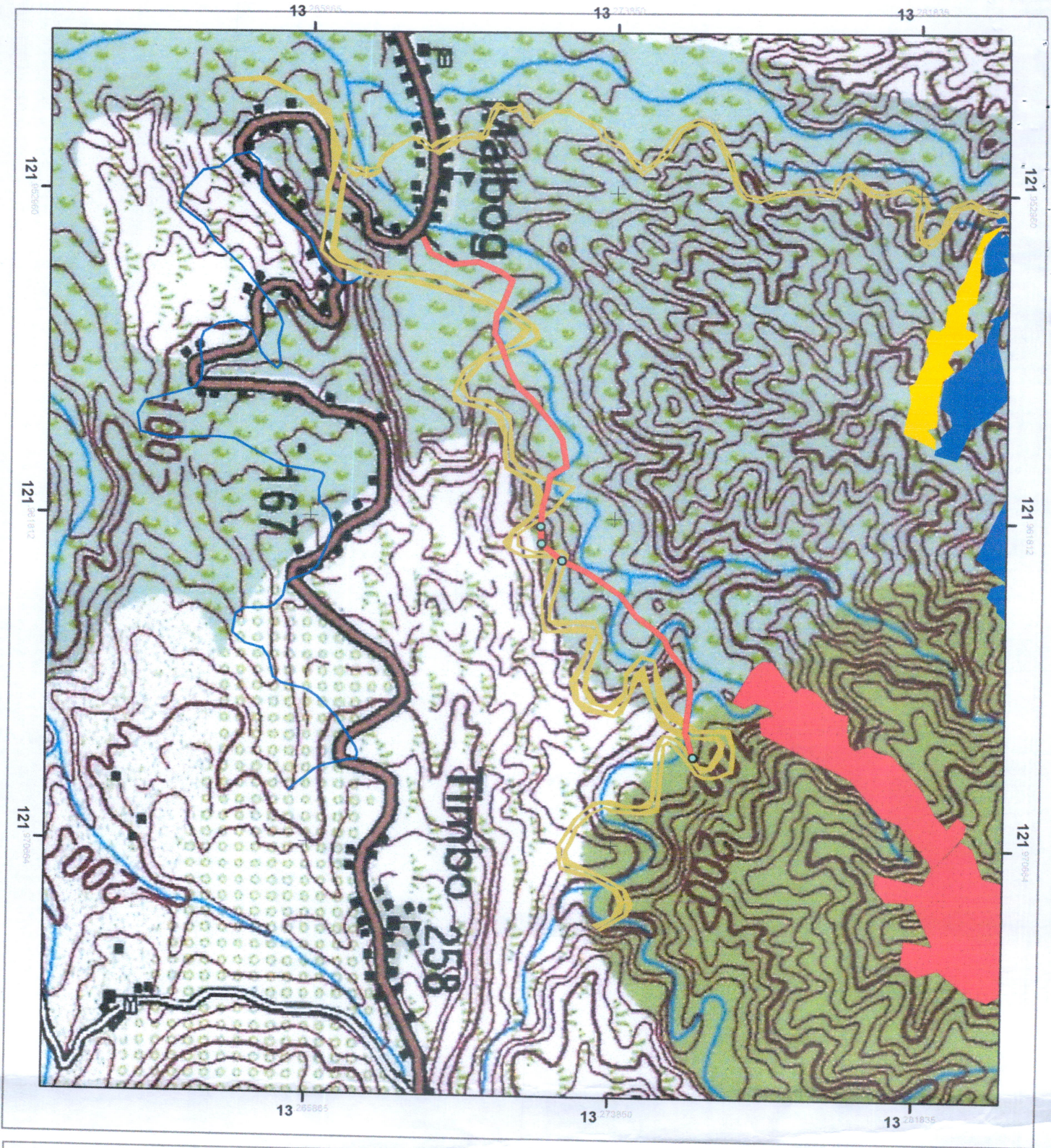

JAKE B. VALECIA

Reviewed by:


NANNETTE M. JOVEN
Forester III/Chief, MES

Noted by:


ENGR. CYNTHIA U. LOZANO
Chief, Technical Services Division



Datum..... WGS_1984
 Projection..... Transverse Mercator
 Coordinate System..... WGS_1984UTMZONE51N
 Location: Brig. Malbog, Buenavista Marinduque

Legend

NGP_MARINDUQUE_FSD YR_ESTAB	Patroll Tracks	Geo tagged photos
2011		
2012		
2013		
2015		
2016		
2017		
2018		
2020		
2021		
2022		

Note: 2.28 km

Prepared by:
JAKE VALENCIA
 Forest Protection Officer



Republic of the Philippines
Department of Environment and Natural Resources
PENRO Marinduque

November 10, 2023

MEMORANDUM

FOR : The OIC, PENR Officer
THRU : The Chief, Technical Services Division (TSD)
FROM : The Forest Rangers
The Forest Protection Officer
SUBJECT : **REGULAR PATROLLING REPORT OF MONITORING AND ENFORCEMENT TEAM UNDER TECHNICAL SERVICES DIVISION LOCATED IN BARANGAY SUHA, TORRIJOS, MARINDUQUE**

In compliance with the regular activity of Monitoring and Enforcement (MES) under PENRO Marinduque-Technical Services Division, please be informed that the undersigned had conducted foot patrolling at Barangay Suha, Torrijos Marinduque.

That on November 8, 2023 the team have coordinated with the concerned Barangay Local Government Unit thru the Barangay Kagawad Norwin Quimora and stated our purposes thereat. The undersigned distributed posters on Presidential Decree No. 705 or Revised Forestry Code of the Philippines and Republic Act No. 9175 or the Chainsaw Act of 2002 in support to forest protection. Barangay Chairperson Graciano Grimaldo has a positive feedback to the activity that this Office had undertaken. In addition, during foot patrolling, the team also gave Communication, Education, and Public Awareness (CEPA) material to the coastal residents. During foot patrolling, the team had monitored the mangrove plantation CY 2015 under Mangrove and Beach Forest Development Program (MBFDP). The undersigned found out that mangrove propagules had already developed and will be ready for out-planting and accordingly, some of the mangrove species did not survive due to the typhoon. Moreover, no illegal forest activity was encountered during our foot patrolling within the said barangay.

In view hereof, the undersigned recommended for the regular foot patrolling within the National Greening Program (NGP) sites and other isolated timberland in the Province. Coordination with other Law Enforcement agencies is also recommended to prevent occurrence of illegal forest activities.

Attached herewith are geo-tagged photos of the activity and digitized map.

For information, record and further instruction.


MICHAEL JOSEPH A. MARANAN


TRISTAN JOSHUA O. SAET


JAKE R. VALENCIA



RICA QUENNIE D. RADOVAN


JERAHMEEL L. BRONCE


LORY MAE MALAPIT


FLORANTE G. FANDIALAN JR.,

Reviewed by:


NANNETTE M. JOVEN
Chief, Monitoring and Enforcement Section

Noted by:


ENGR. CYNTHIA U. LOZANO
Chief, Technical Services Division






51 P 395298 1490747
accuracy: 6m

Altitude
63 m

21/11/2023
11:00



51 P 395298 1490747
accuracy: 6m

Altitude
63 m

21/11/2023
11:01





