



Republic of the Philippines  
Department of Environment and Natural Resources  
MIMAROPA Region  
**PROVINCIAL ENVIRONMENT AND NATURAL RESOURCES OFFICE**

DEC 11 2023

**MEMORANDUM**

FOR : The Regional Executive Director  
MIMAROPA Region  
1515 By the Bay Building, Roxas Boulevard  
Barangay 668, Ermita, Manila

THRU : The ARD, Technical Services

FROM : The OIC, PENR Officer

SUBJECT : SPOT REPORT ON HUNTING ACTIVITIES OF WARTY PIGS  
OBSERVED IN BALAWÉ CREEK INSIDE MTS. IGLIT-BACO  
NATURAL PARK(MIBNP)[P-2023-00011260]

DENR MIMAROPA RECORDS SECTION <b>RECEIVED</b>	
DEC 13 2023	
<input type="checkbox"/> INCOMING	<input type="checkbox"/> OUTGOING
BY: _____	DATE NO. _____
TIME: _____	


This refers to the Memorandum dated November 24, 2023 of the Protected Area Superintendent(PASu), Mts. Iglit-Baco Natural Park – Protected Area Management Office(MIBNP-PAMO), Calintaan, Occidental Mindoro relative to the spot report submitted by the MIBNP-PAMO Field Support Unit regarding scattered bones of warty pig.

As per report, please be informed that, last November 18, 2023, around 10:30 AM, while the Park Rangers' team conduct patrolling and surveying on the expanded portion of Tamaraw habitat within MIBNP, they had found upper and lower jaw Bones of warty pig scattered on the ground of Balawe creek, while they were finding a place to establish a temporary campsite for a short break. They presumed the slaughter incident happened two (2) weeks before it was discovered.

To avoid a similar situation, the park rangers continue conduct constant patrolling and monitoring to prevent threats to endangered species within MIBNP.

Attached are geo-tagged photos and GIS generated map for reference.

For your information and record.

  
**ERNESTO E. TAÑADA**

TSD-CDS12/07/2023

So. Pag-asa, Brgy. Payompon,  
Mamburao, Occidental Mindoro  
Email : tsdocmiun042@gmail.com



Republic of the Philippines  
Department of Environment and Natural Resources  
MIMAROPA Region  
Provincial Environment and Natural Resources Office  
**MOUNTS IGLIT-BACO NATURAL PARK**  
PROTECTED AREA MANAGEMENT OFFICE



November 24, 2023

**MEMORANDUM**

**FOR :** The Regional Executive Director  
DENR MIMAROPA Region  
1515 DENR By the Bay Bldg., Roxas Blvd., Ermita,

**THRU :** The OIC, PENR Officer  
Mamburao, Occidental Mindoro

**FROM :** The Protected Area Superintendent  
Mts. Iglit-Baco Natural Park

**SUBJECT :** **SPOT REPORT ON HUNTING ACTIVITIES OF WARTY PIG OBSERVED IN BALAWÉ CREEK INSIDE MTS. IGLIT-BACO NATURAL PARK (MIBNP)**

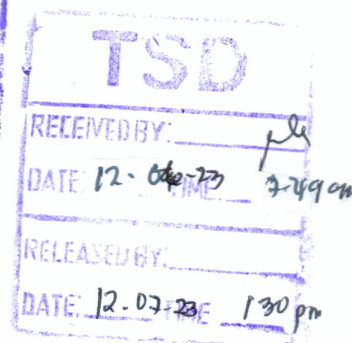
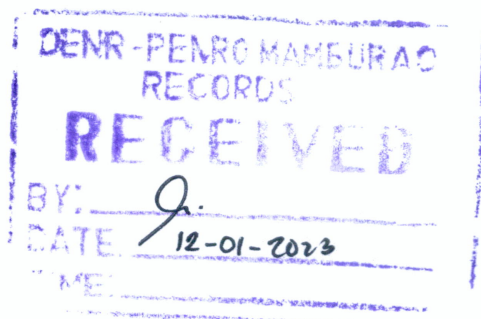
Forwarded herewith is the spot report submitted by the Mts. Iglit-Baco Natural Park-Protected Area Management Office (MIBNP-PAMO) Field Support Unit regarding scattered bones of warty pig.

According to the report submitted, the park rangers team patrolled and surveyed the expansion of tamaraw habitat, while they are finding an area where they can make a temporary campsite. They observed that there is a temporary campsite of hunters in the area and there, they found the scattered upper and lower jaws of wild pig. They presumed that the incident happened two (2) weeks ago based on the foot tracks on the grass. The park rangers continued their patrolling and monitoring to track down the direction of hunters in Pagulyawan up to Lumintao River to prevent threats to the endangered species inside the protected area.

Attached herewith are geotagged photos and a map as a reference.

For information and record.

  
**HECTOR S. ARAGONES, JR.**



So. Tamisan, Poypoy, Calintaan, Occidental Mindoro  
mibnppao.occmn04@gmail.com



Republic of the Philippines  
Department of Environment and Natural Resources  
MIMAROPA Region  
Provincial Environment and Natural Resources  
**MOUNTS IGLIT-BACO NATURAL PARK**  
**PROTECTED AREA MANAGEMENT OFFICE**



November 21, 2023

**MEMORANDUM**

**FOR** : Protected Area Superintendent  
Mts. Iglit-Baco Natural Park

**FROM** : Chief Field Support Unit  
Mts. Iglit-Baco Natural Park

**SUBJECT** : **SPOT REPORT ON HUNTING ACTIVITIES OF WARTY PIG OBSERVED IN BALAWÉ CREEK INSIDE MTS. IGLIT-BACO NATURAL PARK (MIBNP).**

Forwarded herewith is the spot report from the park maintenance foreman observed a scattered bone of Warty Pig at Balawe Creek last November 18, 2023.

The Mts. Iglit-Baco Natural Park rangers team patrolled and surveyed the expansion of tamaraw habitat about 10:30 in the morning. While on their way they observed a hunter's temporary campsite, in which, they found a scattered bone of warty pig, the upper and lower part of its jaw. The team investigated the incident and they presumed it happened 2 weeks ago, based on the foot tracks in grass.

The park rangers continued patrolling and monitoring to track down the direction of hunters in Pagulyawan up to Lumintao River to prevent threats in the endangered species inside Protected Area.

Attached herewith are geotagged photos and a map as a reference.

For information and record.

  
ROBERTO T. SUAVERDEZ





Republic of the Philippines  
Department of Environment and Natural Resources  
MIMAROPA Region  
Provincial Environment and Natural Resources  
**MOUNTS IGLIT-BACO NATURAL PARK**  
**PROTECTED AREA MANAGEMENT OFFICE**



NOVEMBER 18, 2023

**MEMORANDUM**

**FOR** : Protected Area Superintendent  
Mts. Iglit-Baco Natural Park

**FROM** : Park Maintenance Foreman  
Mts. Iglit-Baco Natural Park

**SUBJECT** : **SPOT REPORT ON HUNTING ACTIVITIES OF WARTY  
PIG OBSERVED IN BALAWÉ CREEK INSIDE MTS.  
IGLIT-BACO NATURAL PARK (MIBNP).**

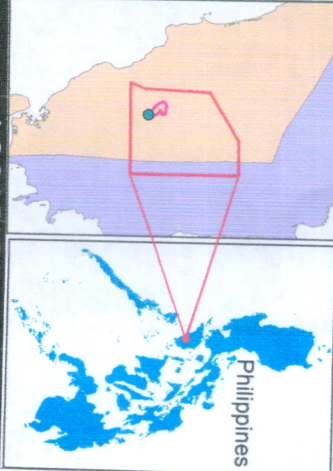

November 18, 2023 my team was conducted a patrolling and surveyed the expansion of tamaraw habitat around 10:30AM while we are finding an area to make a temporary campsite, about 11:45 am suddenly we observed a Temporary campsite of hunters, in which we found the scattered bones of wild pig the upper and lower part of it. We took a geotagged photo for reference and investigate the incident. After that, I presumed that it happened 2 weeks ago based on the tracks in the grass. We continued patrolling to the direction of hunters in Pagulyawan down to Lumintao River to secure area.

Attached herewith are the geotagged photos as a reference

For information and record

**RODOLFO B. ABOWAC**  
Park Maintenance Foreman



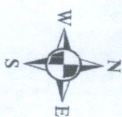


#### LOCATION MAP

#### MAP SHOWING THE LOCATION OF WARTY PIG JAWS OUTSIDE THE CORE ZONE OF MTS. IGLIT BACO NATURAL PARK

#### LOCATION

Barangay : Burgos  
 Municipality : Sablayan  
 Province : Occidental Mindoro



SCALE : 1:20,000  
 0 250 500 1,000 1,500 2,000 Meters

Coordinate System: WGS 1984  
 Projection: Geographic Coordinates System  
 Datum: WGS 1984  
 Unit: Meter

#### Legend

- Warty Pig Jaws
- Core Habitat

Prepared by: MARIO BENEDICTO S. SALVIO  
GIS Operator

Verified by:

ROBERTO T. SAVERDEZ  
 PMF/Chief, Field Support Unit

Attested by:

HECTOR S. AKAGONES, JR.  
 PA Superintendent





## GEOTAGGED PHOTOS OF WARTY PIG JAW BONES

