

10



Document Routing Slip

Document Number: P-2023-101766 Date Endocded: 19-Jan-2023
Sender: FELIZARDO B. CAYATOC
Address: PUERTO PRINCESA, PALAWAN
Subject: Memo dtd Jan. 11, 2023- re: WATER PERMIT APPLICATION OF MS. MILDRED P. SALENGA LOCATED AT SO. MONTEVISTA, POBLACION, TAYTAY PALAWAN (cn 23-115)
Addressee: The Regional Executive Director
Attachment(s): Memorandum; upload/20230119_073750_records-nina
Urgent: No; received by records-abe
Date Received: 18-Jan-2023

ROUTING AND ACTION INFORMATION				
FROM	DATE RECEIVED	FOR/TO	DATE RELEASED	ACCEPTANCE REMARKS/ACTION REQUIRED/TAKEN REMARKS/STATUS
RECORDS	2023-01-18	LPDD	2023-01-19	Date: 2023-01-19 Status: OUT From: records-nina Message: Memorandum forwarded for your information and appropriate action
CPD AC LPDD	01/23	AC LPDD Chief WRUS		For evaluation and further y/a please. T.y. Sin, For review, evaluation and further a/c please Thank you pte
st ASL RN	11/24/23	JCSP JCSF	FEB 09 2023 MAR 17 2023	Pls. evaluate herein WPA. ty. f Comment on Item E (D3) - Pls. coordinate w/ the concerned F.O. that well drilling data is required per aforementioned Item. In lieu of said data, a certification from municipal engineer shall be issued, based on Item E. ty. f
SCWRMS		SEL	10-27-23	Pls. further review & assess. ty. f

SCWRMS 11-10-23 FOR REVIEW AND CORRECTION. TY. f

SCWRMS SEL 11-29-23 Pls. revise per ORED's comments @
WDRB #1214. ty. f D4
SEL. SCWRMS 11.30.23 FOR YOUR INITIAL. TY. f

SCWRMS SEL 11.30.23 Pls. revise & finalize. ty. DS f
SEL SCWRMS 12.1.23 REVISED. FOR YOUR INITIAL. TY. f

SCWRMS ADC LPDD 12.01.23 For your further review & initial, pls. ty. f
XDC 12/01 DC 12/01 For initial pls. ty. f

1236
1235
WPA

BAROTS 12/1/2023 For initialy AROTS, pls

DENR MIMAROPA REGION OFFICE OF THE ASSISTANT REGIONAL DIRECTOR FOR TECHNICAL SERVICES	
DOC NO.	
RECEIVED	RELEASED
BY: <i>ay</i>	BY:
DATE: 12/6/23	DATE:
TIME: 2:15 PM	TIME:

ORED

Remarks:	
<input type="checkbox"/> For Approval	<input type="checkbox"/> For Recommendation
<input type="checkbox"/> For Signature	<input type="checkbox"/> For Appropriate Action
<input type="checkbox"/> For Review/Evaluation	<input type="checkbox"/> Other:
Remarks: <i>For signature of RDO Edo, P</i>	
<i>[Signature]</i>	
MAXIMO C. LANDRITO OIC, Assistant Regional Director for Technical Services	

ORED/IN 12/4/23
2:00 PM LPDD/out

kindly furnish the client/applicant w/ the document/Memo per instruction of the RDO. Thank you.

SCWRUS SEL 12.10.23
SCWRUS 12.11.23

Pls. revise - by Do
REUSED FOR YOUR INITIAL. TY. &

SCWRUS ADDCPDD 12.12.23 for your further review &/or initial. ty. &

ADC 12/12 DC 12/12 For initial pls. ty
pnce

BAROTS 12/12/2023 For initialy AROTS, pls

DENR MIMAROPA REGION OFFICE OF THE ASSISTANT REGIONAL DIRECTOR FOR TECHNICAL SERVICES	
DOC NO.	
RECEIVED	RELEASED
BY: <i>[Signature]</i>	TO:
DATE: DEC 12 2023	DATE:
TIME:	TIME:

Remarks:	
<input type="checkbox"/> For Approval	<input type="checkbox"/> For Recommendation
<input type="checkbox"/> For Signature	<input type="checkbox"/> For Appropriate Action
<input type="checkbox"/> For Review/Evaluation	<input type="checkbox"/> Other:
Remarks:	
MAXIMO C. LANDRITO OIC, Assistant Regional Director for Technical Services	

ORED/IN 12/14/23
4:00 PM

for signature of the RDO
that go
and reply

SCWRUS SEL LPDD n/a
12.20.23

OUT-MARKED
for release. Pls. let us endorse this
to NWRB. + Also, remove drafts. ty. &
NOTE: Scanned already.

SEL LPDD RECORDS 12.20.23

EMAILED TO DENR & PROPONENT.
FOR RELEASE TO RO RECORDS. &



Republic of the Philippines
Department of Environment and Natural Resources
MIMAROPA Region

MEMORANDUM

TO : THE PENR OFFICER
Palawan

ATTENTION : THE CENR OFFICER
Taytay, Palawan

FROM : THE OIC, REGIONAL EXECUTIVE DIRECTOR

SUBJECT : WATER PERMIT APPLICATION OF MS. MILDRED P. SALENGA LOCATED IN SITIO MONTEVISTA, BARANGAY POBLACION, TAYTAY, PALAWAN [P-2023-101766]

DATE : DEC 18 2023

This pertains to your Memorandum dated January 11, 2023, endorsing the Water Permit Application of Ms. Mildred P. Salenga for ChrysJane Lodge located in Sitio Montevista, Barangay Poblacion, Taytay, Palawan.

In view hereof, you are hereby directed to provide assistance to the applicant in fulfilling all the lacking requirements as indicated in the attached checklist with reference to NWRB Resolution No. 24-0819. Also, require the enclosure of the filing fees in the form of Checks or Postal Money Order on all the WPAs received by your office.

For compliance.


FELIX S. MIRASOL, JR., CESO IV

Copy furnished:

Mildred P. Salenga
Brgy. Poblacion, Taytay, Palawan



Department of Environment
and Natural Resources
MIMAROPA Region



Doc ID: 101766

LPDD/PDS/SEL/11-11-2023/1236

DENR By the Bay Bldg., 1515 Roxas Boulevard, Ermita, Manila
DENR VOIP (02) 8248-3367/8249-3367 loc 2701
Website: <http://mimaropa.denr.gov.ph/>
Email: mimaroparegion@denr.gov.ph



MEMORANDUM

TO : THE PENR OFFICER
Palawan

ATTENTION : THE CENR OFFICER
Taytay, Palawan

FROM : THE OIC, REGIONAL EXECUTIVE DIRECTOR

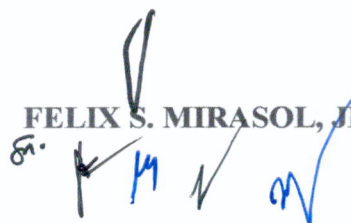
SUBJECT : WATER PERMIT APPLICATION OF MS. MILDRED P. SALENGA LOCATED IN SITIO MONTEVISTA, BARANGAY POBLACION, TAYTAY, PALAWAN [P-2023-101766]

DATE : DEC 18 2023

This pertains to your Memorandum dated January 11, 2023, endorsing the Water Permit Application of Ms. Mildred P. Salenga for ChrysJane Lodge located in Sitio Montevista, Barangay Poblacion, Taytay, Palawan.

In view hereof, you are hereby directed to provide assistance to the applicant in fulfilling all the lacking requirements as indicated in the attached checklist with reference to NWRB Resolution No. 24-0819. Also, require the enclosure of the filing fees in the form of Checks or Postal Money Order on all the WPAs received by your office.

For compliance.


FELIX S. MIRASOL, JR., CESO IV

Copy furnished:

Mildred P. Salenga
Brgy. Poblacion, Taytay, Palawan

WATER PERMIT APPLICATION (WPA)

Checklist of Requirements* GROUNDWATER - EXISTING

Purpose: Other Uses-Lodge House

Name of Water Source: Shallow Well

Location of Diversion Point:

Address: Sitio Montevista, Poblacion, Taytay, Palawan

Coordinates: latitude 10 49'3.306"N longitude 119 29'54.312"E

Name of Applicant: CHRYSJANE LODGE

Name of Representative: MILDRED P. SALENGA

Contact Details:

Mailing Address: Sitio Montevista, Poblacion, Taytay, Palawan

Mobile/Landline Nos.: 0909-699-3677

E-mail address: chrysjanelodge@gmail.com

	REQUIREMENTS	REQUIRED	SUBMITTED	REMARKS
A	Duly accomplished Water Permit Application (4's) and Notices (10's)	√	√	1 copy each of WPA and Notice
B	Proof of land ownership of, legal title to, or right to use, the property where the water source is situated, or approved SLUP, FLAGT, PAMB, etc.	√	√	TCT in the name of Mr. Aquilino P. Sarabia with attached Deed of Absolute Sale in the name of Mr. Gary R. Salenga. Provide a certification showing the relationship of Mr. Salenga to Ms. Mildred Salenga
C	Certificate of Registration from relevant agencies: CORPORATION/PARTNERSHIP - SEC Registration with Articles of Incorporation & By-Laws and certificate of latest Corporate Financial Structure issued by the Corporate Secretary; SINGLE PROPRIETORSHIP - Certificate of Registration from DTI; COOPERATIVE - Certificate of Registration from CDA; WATER DISTRICT - Certificate of Conformance from LWUA; BARANGAY WATERWORKS ASSOCIATION - Certificate of Registration (SEC)	√	√	DTI Business Name No. 2372862
D	Vicinity Map/Location Plan with scale 1:10,000 or 1:50,000, or Google Map showing the exact location of the point of diversion	√	√	Location Map digitized by CENRO
E	For deepwell: Well drilling data (Pumping Test, Well Log Data). If well data is not available, certification from the applicant on the depth, casing diameter of well, static water level and capacity of motor pump; For spring source: Spring discharge measurement	√	x	Secure a Certification from Municipal Engineer regarding Well Drilling Data or equivalent
F	(1) Potability Test and Bacteriological Test; (2) Physical and Chemical Water Analysis, Potability Test (if found negative, attach duly notarized manifestation letter stating water treatment process)	√	√	
G	List of Beneficiaries with their corresponding area (in hectare) and tax declaration certified by Municipal/ Provincial Assessor			
H	General layout of the system, including delineation of area indicating area (in hectare) for which water will be used and adjoining lands and their corresponding owners duly indicated relative to the point of diversion			
I	Brief description of the project stating among others, how water will be used, amount of water needed, power to be generated, etc. (For Hydropower Generation - prefeasibility study with hydrology.)	√	√	
J	Certificate of Registration from DOE or Certificate of Indorsement and Hydropower Service Contract			
K	An agreement MOA/Joint Venture Agreement between the private water supplier and the buyer with specific purpose on how water will be used.			
L	Application for Environmental Compliance Certificate or Certificate of Non-Coverage duly received by the DENR	√	√	Certificate of Non-Coverage No. CNC-OL-R4B-2022-05-00912
M	Payment for penalty for every well drilled without permit to drill.	√	x	

Other Documents submitted:

1. Geo-Tagged Photos

Assessed by:


SABRINA E. LUCIDOS
(signature over printed name)

Noted by:


ALFRED S. LOPEZ
(signature over printed name)

WRUS Ctrl No.:	1236
Date Received:	11/06/2023
Date Assessed:	11/09/2023



Republic of the Philippines
Department of Environment and Natural Resources
MIMAROPA Region
PROVINCIAL ENVIRONMENT AND NATURAL RESOURCES OFFICE
Bgy. Sta. Monica, Puerto Princesa City, Palawan
Telfax No. (048) 434 - 8791
Email Add: penropalawan@denr.gov.ph



January 11, 2023

MEMORANDUM

FOR : The Regional Executive Director
DENR - MIMAROPA
1515 DENR by the Bay Building
Bgy. 668, Roxas, Blvd., Ermita, Manila

FROM : The Provincial Environment and
Natural Resources Officer

SUBJECT : **WATER PERMIT APPLICATION OF MS. MILDRED P. SALENGA LOCATED AT SO. MONTEVISTA, POBLACION, TAYTAY, PALAWAN**



Forwarded is the Memorandum from CENRO-Taytay, Palawan dated December 13, 2022 along with the duly accomplished water permit application of Ms. Mildred P. Salenga with attached enclosures.

Per review and evaluation of this office, the proponent has met/complied the all the requirements for Water Permit Application set by National Water Resource Board (NWRB).

For your information and record.

FELIZARDO B. CAYATOC

TSD/File *kkva
Doc. Ref. No. 2023-0167

DENR-PALAWAN
PENRO-RECORDS
RELEASED
By
Date **13 JAN 2023** CN **23-115**



COMMUNITY ENVIRONMENT AND NATURAL RESOURCES OFFICE

By the National Highway, Poblacion, Taytay, Palawan 5312

Mobile: 0926-505-9335 TM 0912-171-3889 TNT

Email: cenrotaytay@denr.gov.ph

December 13, 2022

MEMORANDUM

FOR : The Regional Executive Director
MIMAROPA Region
1515 L & S Building, by Roxas Blvd., Ermita, Manila

THRU : The Provincial Environment and Natural Resources Officer
Sta. Monica, Puerto Princesa City

FROM : The Community Environment and Natural Resources Officer
Taytay, Palawan

SUBJECT : **WATER PERMIT APPLICATION OF MS. MILDRED P. SALENGA, LOCATED AT SO. MONTEVISTA BARANGAY POBLACION, TAYTAY, PALAWAN**

**DENR PENRO
PALAWAN RECORDS
RECEIVED**

BY: [Signature]
DATE: DEC 23 2022 DN 23-0167

Respectfully forwarded is the memorandum report dated today of EMS I Ana Liza D. Marasigan pertaining to the Water Permit Application of Ms. Mildred P. Salenga located at So. Montevista, Barangay Poblacion, Taytay, Palawan.

This office has reviewed the documents submitted and the proponent has complied the necessary requirements set by the National Water Resources Board (NWRB) for Water Permit Application (WPA).

Please acknowledge your receipt hereof. Thank you.

For and in the absence of the CENRO:

[Signature]
DONNA C. TABERNILLA
Forester II/ Chief, Compliance & Monitoring Unit
In-charge, Office of the CENRO

[Signature]

**DENR CENRO
TAYTAY, PALAWAN
RELEASED**

BY: [Signature]
DATE: DEC 13 2022 3680



Republic of the Philippines
Department of Environment and Natural Resources

MIMAROPA Region

COMMUNITY ENVIRONMENT AND NATURAL RESOURCES OFFICE

By the National Highway, Poblacion, Taytay, Palawan 5312

Mobile: 0926-505-9335 TM 0912-171-3889 TNT

Email: cenrotaytay@denr.gov.ph

December 13, 2022

MEMORANDUM

FOR : The Community Environment and Natural Resources Officer
Taytay, Palawan

FROM : Focal Person, Water Resources Utilization Unit

SUBJECT : **WATER PERMIT APPLICATION OF MS. MILDRED P. SALENGA LOCATED AT SO. MONTEVISTA, BARANGAY POBLACION, TAYTAY, PALAWAN**

Respectfully submitting the Water Permit Application of Ms. Mildred P. Salenga located at So. Montevista, Barangay Poblacion, Taytay, Palawan.

Please be informed that based on the review of the documents submitted, the proponent has complied the necessary requirements of the National Water Resources Board (NWRB) for Water Permit Application (WPA).

For his information and further instruction.



Resario

ANA LIZA DEL ROSARIO-MARASIGAN

**DENR CENRO
TAYTAY, PALAWAN
RECEIVED**

BY *Ent*
DATE: 12-13-22 CN 7372

WATER PERMIT APPLICATION INVESTIGATION REPORT

1. Name and address of the applicant Mildred P. Salenga So. Montevista, Bgy. Poblacion, Taytay, Palawan	2. Location of Source (Bgy./Municipality/Province) So. Montevista, Bgy. Poblacion, Taytay, Palawan	3. Name of source and diversion point Shallow well
4. Purpose		
<input type="checkbox"/> Domestic <input type="checkbox"/> Municipal <input type="checkbox"/> Irrigation <input type="checkbox"/> Power Generation <input type="checkbox"/> Fisheries	<input type="checkbox"/> Livestock raising <input type="checkbox"/> Industrial <input type="checkbox"/> Recreational <input checked="" type="checkbox"/> Other Use (Specify) For Accommodation/Lodge use	
5. GROUNDWATER SOURCE Related data		
No. of persons to be served the lodge has an average of 8 pax daily Area to be served in hectares N/A Depth of deep well (meters) 5 meters Casing Diameter (mm) unknown Pump setting (m) N/A Static Water Level N/A Pumping Water Level (m) N/A Installed Pump (HP) 1.5 Hp Deep well discharged capacity No data Size/Capacity of tank Pumping Hours approximately 15 minutes. The deep well is only used when there is no supply(zoning) of water from the Water system provider	Is the deep well drilled? <input checked="" type="checkbox"/> YES <input type="checkbox"/> NO Is the Driller registered <input type="checkbox"/> YES <input checked="" type="checkbox"/> NO If Yes, state the name of the driller	
6. SURFACE WATER a. Discharged measured during investigations b. Months of low flow		
7. Comments /Recommendation The applicant has complied all the requirements set by the NWRB for Water Permit Application (WPA). Thus, the undersigned recommends for the issuance of Water Permit after evaluation and processing of the Water Permit Application.		
Prepared by:  ANA LIZA D. MARASIGAN Ecosystem Management Specialist I		Submitted by:  DONNA C. TABERNILLA For.II/ Chief, Monitoring & Compliance Unit



Republic of the Philippines
Department of Environment and Natural Resources
MIMAROPA Region



COMMUNITY ENVIRONMENT AND NATURAL RESOURCES OFFICE

By the National Highway, Poblacion, Taytay, Palawan 5312

Mobile: 0926-505-9335 TM 0912-171-3889 TNT

Email: cenrotaytay@denr.gov.ph

PHOTO DOCUMENTATION



I certify that the above photo was true and taken during the ocular inspection at ChrysJane Lodge located at So. Montevista, Bgy. Poblacion, Taytay, Palawan on December 13, 2022.

Rosario
ANA LIZA D. MARASIGAN
EMS-1/ Focal Person, WRUU

WATER PERMIT APPLICATION
Checklist of Requirements
GROUNDWATER-EXISTING

Purpose: Other Uses

Name of Water Source: Shallow well

Location of Diversion Point:

Address: So. Montevista, Poblacion, Taytay, Palawan

Coordinates: (latitude) 10°49'3.306 N (Longitude) 119°29'54.312 E

Name of Applicant: Mildred P. Salenga

Name of Representative: N/A

Contact details:

Mailing Address: So. Montevista, Poblacion, Taytay, Palawan

Mobile/Landline Nos: : 09096993677

Email Address: Chrysjanelodge@yahoo.com/dred-gilmar@yahoo.com

	REQUIREMENTS	REQUIRED	SUBMITTED	
A	Duly accomplished Water Permit Application and Notices	/	/	
B	Proof of ownership (title, tenurial instrument)	/	/	TCT No. CARP2015001711 owned by Mr. Aquilino P. Sarabia
D	Location Plan and Vicinity map showing the Location and spacing of proposed drilling sites	/	/	
E	Certificate of registration from relevant agencies			DTI Certificate No. 2372862 valid until January 12, 2026
F	Environmental Compliance Certificate (ECC)	/	/	CNC - OL-R4B-2022-05-00912
G	Bacteriological Test/Physical and chemical Water Analysis (If found negative, attached duly notarized manifestation letter stating water treatment process)	/	/	
H	Clearance from BFAD or any agency accredited from BFAD (for bottled water)	/		The establishment does not engage in bottling of water
J	Brief description of the project which includes:	/	/	
J1	• How water will be used			
J2	• Amount of water needed			
J5	• Measures to be taken to avoid water pollution			
K	Well drilling data (Pumping test, Well Log Data, Water Analysis) in case of existing groundwater source Note: Well drillers must have a valid NWRB certificate of registration	/	/	The proponent has no well drilling data submitted however, they have a written justification on the matter.
N	Other requirements	/	/	

Prepared by:

Rosario
ANA LIZA D. MARASIGAN

Alternate Focal person

Water Resources Utilization Unit

<p>Republic of the Philippines NATIONAL WATER RESOURCES BOARD 8th Floor, NIA Building, EDSA, Diliman, Quezon City</p>		<p>WATER PERMIT APPLICATION No. _____</p> <p>Filed in the Office of _____ Date _____</p>	
BEFORE ACCOMPLISHING THIS FORM IN QUADRUPLICATE, READ THE ACCOMPANYING INSTRUCTIONS			
1. Name of Applicant <u>MILDRED P. SALENGA (CHRYS TANZ LODGE)</u>		5. Filing & Legal Research fee Payable to National Water Resources Board a. Phil. Postal Money Order Nos. _____ b. NWRB Official Receipt No. _____ Date _____	
2. Mailing Address <u>Montevista, Poblacion, Tanyang, Palawan</u>		Email Address <u>chrysjanalodge@gmail.com</u>	
2a. Telephone No. <u>09096993677</u>		3. Tax Account No. <u>206871649001</u>	
4. Citizenship <u>FILIPINO</u>		7. Location of Diversion Point <u>Montevista, Poblacion, Tanyang, Palawan. Pump</u>	
6. Name of Water Source <u>GROUNWATER (Shallow-Well)</u>		8. Method of Diversion <u>PUMP</u>	
9. Months of Low-Flow <u>January - May</u>		10. Water Needed in Liters/Second <u>0-10 liter/second</u>	
11. Purpose <u>RECREATIONAL (Accommodation)</u>		12. If for Agriculture, Area of Land and Crops Raised _____	
13. If for Domestic Water Supply, Population Served _____		14. If for Industry, Brief Description on how Water will be Used _____	
15. If for Power, Rated Capacity in Kilowatts _____		16. Other Uses _____	
17. Name of Person/s Holding or Claiming Rights to the Use of Water including the Amount and Nature of Use Downstream and Upstream of Proposed Point of Diversion <u>MILDRED P. SALENGA</u>			
I hereby certify that the information given above and in documents submitted are true and correct to the best of my knowledge and belief. <u>MILDRED P. SALENGA</u> Signature of Applicant		Subscribed and sworn to before me on this date _____ Notary Public/Administering Officer <div style="text-align: center;"> <p>NOTARY PUBLIC FOR PALAWAN</p> <p>ROLL OF ATTORNEYS NO. 54860</p> <p>PTR NO. 0891089/DI-03-22/PAL</p> <p>ISS. NO. 185508/DI-04-22/PAL</p> </div>	
TO BE FILLED BY NWRB AGENT			
18. CHECKLIST on General Information and Description a. <input checked="" type="checkbox"/> Ownership/right to land established b. <input checked="" type="checkbox"/> Citizenship as a Filipino established c. <input type="checkbox"/> Brief description of proposed project/development d. <input checked="" type="checkbox"/> Location plan of water source and point of diversion using a scale of 1:50,000		e. <input type="checkbox"/> Location plan of areas to be developed indicating the layout of proposed works f. <input type="checkbox"/> Certification of Incorporation if applicant is an association or corporation g. <input checked="" type="checkbox"/> Other information as specified under Sect. 4 Rules and Regulations implementing the Water Code	
19. Diversion Point Latitude : <u>11° 29' 54.312 E</u> Longitude : <u>10° 29' 3.396 N</u>		20. Possible adverse effect to public and/or private interest: <u>NONE</u>	
Prepared by: <u>ANA LIZA D. MARASIGAN</u> Date: <u>12/13/22</u> FOCAL PERSON, WRU		Submitted by: <u>DONNA E. TABERNILLA</u> Date: <u>12/13/22</u> FOR: D / Chief, Compliance Monitoring Unit	
21. Water Discharge (To be filled by NWRB Hydrologist/Staff)			
a. 80% of time equalled or exceeded _____		b. Mean of monthly discharge L/S _____	
c. Amount of Water recommended for approval _____		22. Other comments and recommendations: _____	
Prepared by: _____ Date: _____		Submitted by: _____ Date: _____	

Name and Address of NWRB Agent

ANA LIZA D. MARASIGAN
DENR-CEORO Taytay
Poblacion, Taytay, Palawan

NOTICE OF WATER PERMIT
APPLICATION

No.

Date:

By:

This is to certify that an application of WATER PERMIT with pertinent information included herewith, has been filed with this Office.

Any person who may be adversely affected by the proposed appropriation may file with this Office, a written and subscribed protest stating the reasons for his objection.

1. Name of Applicant	2. Mailing Address
MILDRED P. SALENGA	Montevista, Poblacion, Taytay, Pal.
3. Name of water source	4. Method of Diversion
GROUNDWATER (shallow - well)	Pump
5. Location of Diversion Point	6. Water Needed in Liters per Second
Montevista, Poblacion, Taytay, Pal.	0-10 liter/second
7. Period of Water Use	8. Purpose
June - December	RECREATIONAL (Accommodation)

SN No. 00808760

REPUBLIC OF THE PHILIPPINES
DEPARTMENT OF JUSTICE
LAND REGISTRATION AUTHORITY

REGISTRY OF DEEDS FOR THE PROVINCE OF PALAWAN

Transfer Certificate of Title

No. 00808760

Entered in accordance with Republic Act No. 6657, dated June 10, 1988, pursuant to a Certificate of Land Ownership Award issued by the Department of Agrarian Reform, at Quezon City, and spread in the records of the said Department of Agrarian Reform, as follows:

"REPUBLIC OF THE PHILIPPINES
DEPARTMENT OF AGRARIAN REFORM
CERTIFICATE OF LAND OWNERSHIP AWARD NO. 00808760"

TO ALL WHOM THESE PRESENTS SHALL COME, GREETINGS:

WHEREAS, pursuant to the provisions of Republic Act No. 6657, dated June 10, 1988, INSTITUTING A COMPREHENSIVE AGRARIAN REFORM PROGRAM TO PROMOTE SOCIAL JUSTICE AND INDUSTRIALIZATION AND PROVIDING THE MECHANISM FOR ITS IMPLEMENTATION, there is hereby awarded unto

AGUILINO P. SARABIA, a parcel of agricultural land situated in Barangay Poblacion, Municipality of Taytay, Province of Palawan, Island of Palawan, Philippines, containing an area of THIRTY THOUSAND (30,000) square meters, more or less, which is now more particularly bounded and described at the back hereof.

WHEREAS, it has been established that the herein awardee has fully complied with the requirements for the grant of title under Republic Act No. 6657.

NOW, THEREFORE, KNOW YE, That by authority of the provisions of Republic Act No. 6657, there is hereby awarded unto the said*

AGUILINO P. SARABIA, Philippine, of legal age, married to Dominga Amorcia and a resident of Poblacion, Taytay.

This Certificate of Land Ownership Award covering the parcel of agricultural land herein described. TO HAVE AND TO HOLD IN OWNERSHIP AND TO USE PRODUCTIVELY said parcel of agricultural land with all the rights and privileges appurtenant thereto, subject to the condition that it shall not be sold, transferred or conveyed except through hereditary succession, or to the Government, or to the Land Bank of the Philippines, or to the other qualified beneficiaries for a period of ten (10) years, Provided, however, that the children or the spouse of the transferor shall have a right to repurchase the land from the Government or the Land Bank of the Philippines within a period of two (2) years from the date of transfer.

IN TESTIMONY WHEREOF, and by authority vested upon me by law, I, GLORIA M. ARROYO President of the Philippines, hereby cause these letters to be made patent and the seal of the Republic of the Philippines to be hereunto affixed.

Given at Quezon City, Philippines, on this 28 day of JUN 2007 in the year of Our Lord Two Thousand and

*Palawan

BY AUTHORITY OF THE PRESIDENT
OF THE PHILIPPINES

Secretary of Agrarian Reform

It is hereby certified that said land was originally registered on TC-1384 as Original Certificate of Title No. 0005627799 pursuant to (1) Decree No. 1517 in L.R.C. 1517 Record No. 1517 or (2) Patent No. 1517. This certificate is a transfer from Transfer Certificate of Title No. TC-1384



Entered in the Registry of Deeds of Palawan

pursuant to Section 24 of Republic Act No. 6657 on this 28 day of JUN 2007 two thousand and 28 of 2007

Poblacion, Taytay, Palawan
(Owner's postal address)

*State the civil status, name of spouse if married, age if a minor, citizenship and sex of owner

ATTY. MARICARO NISA-TAN

REGISTRY OF DEEDS

DESCRIPTION OF THE LAND

Lot 4, Ped-045320-068765(AR)

A PARCEL OF LAND (Lot 4) of the subdivision plan, Ped-045320-068765(AR), being a portion of lot under TCT No. T-10841 LRG Record No. _____, situated in the Barrio of Litac, Municipality of Taytay, Province of Palawan, Island of Palawan.

Bounded on the NW., along lines 1-2-3 by Lot 40 and 39; on the NE., along line 3-4 by Lot 5; on the SE., along lines 4-5-6 by Provincial Road; and on the SW., along line 6-1 by Lot 3, all of the Subdivision Plan.


Beginning at a point marked "1" on the plan being S.75 deg. 06'W., 2,343.58 m. from BLIN No. 1, Csd-841-D;
 thence N.51 deg. 57'E., 10.42 m. to point 2;
 thence N.51 deg. 57'E., 94.62 m. to point 3;
 thence S.38 deg. 03'E., 298.05 m. to point 4;
 thence S.65 deg. 22'W., 44.74 m. to point 5;
 thence S.65 deg. 09'W., 63.19 m. to point 6;
 thence N.38 deg. 03'W., 273.25 m. to the point of

beginning; containing an area of THIRTY THOUSAND (30,000) SQUARE METERS, more or less. All points referred to are indicated on the plan and are marked on the ground by A.R. Cyl conc Wons. 15 x 40 cms. bearing TRUE: date of the original survey on July 8 to August 9, 1914 and that of the subdivision survey on October 6 to 27, 1993 executed by Victoria N.A. Clave, Geodetic Engineer and was approved on February 10, 1994.

CERTIFIED CORRECT:

GEORGE D. GUILLERMO
 Geodetic Engineer

/nid



Source: Esri, Maxar, GeoEye, Earthstar Geographics, CNES/Airbus DS,
USDA, USGS, AeroGRID, IGN, and the GIS User Community

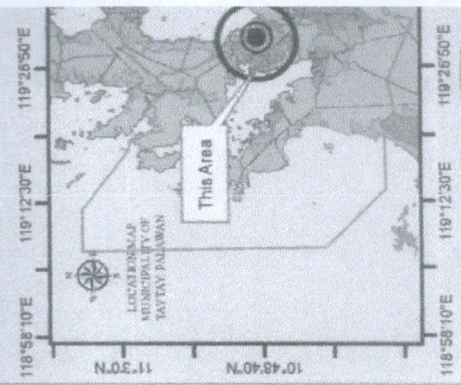


LOCATION MAP SHOWING THE WATER PERMIT APPLICATION LOTGE LOCATED IN BGY. POBLACION PALAWAN

Projection: Universal Transverse Mercator
Datum: WGS 1984 Spheroid: Clark
Scale: 1:86,245
0 0.475 0.95 1.9 2.86

LEGEND

Area	Land Clear
Protected Area Boundary	All
CENRO Taytay Jurisdiction	Forest
	Other



Digitized by:
MARY ANN D. RUL
Forest Technician

Checked/Verified by:
ANA LIZA D. MARA
EMS I



This certifies that

CHRYSJANE LODGE
(BARANGAY)

POBLACION, TAYTAY PALAWAN - REGION IV-B (MIMAROPA)

is a business name registered in this office pursuant to the provisions of Act 3883, as amended by Act 4147 and Republic Act No. 863, and in compliance with the applicable rules and regulations prescribed by the Department of Trade and Industry.

This certificate issued to

MILDRED PARREÑO SALENGA

is valid from 12 January 2021 to 12 January 2026 subject to continuing compliance with the above-mentioned laws and all applicable laws of the Philippines, unless voluntarily cancelled

In testimony whereof, I hereby sign this


Certificate of Business Name Registration

and issue the same on 04 January 2021 in the Philippines.


RAMON M. LOPEZ
Secretary

Business Name No. 2372862

This certificate is not a license to engage in any kind of business and valid only at the scope indicated herein.



EFUI603211767572

Documentary Stamp Tax Paid Php 30.00



IN ACCORDANCE WITH THE REVISED PROCEDURAL MANUAL FOR
DENR ADMINISTRATIVE ORDER NO. 30, SERIES OF 2003 OF PRESIDENTIAL
DECREE NO. 1586, THIS

CERTIFICATE OF NON-COVERAGE
(CNC-OL-R4B-2022-05-00912)

Issued to

MILDRED P. SALENGA

On

May 25, 2022

For its

CHRYSJANE LODGE

So. Monte Vista, Poblacion Taytay, Palawan, R4B


Classified as

ITEM 4.2.1 GOLF COURSE AND OTHER TOURISM PROJECTS/RESORT AND OTHER TOURISM/LEISURE
PROJECTS

(Declared Project Size: .0884 Hectare Project / gross floor area shall be the sum/total of total/gross floor area (of
structures) plus open areas and other facilities (e.g., landscape, parking, pools))

THE ISSUANCE OF THIS CERTIFICATE SHALL NOT EXEMPT THE GRANTEE FROM COMPLIANCE WITH
APPLICABLE ENVIRONMENTAL LAWS, RULES AND REGULATIONS INCLUDING THE PERMITTING
REQUIREMENTS OF OTHER GOVERNMENT AGENCIES NEITHER CREATE ANY RIGHT NOR BE USED AS
AN AUTHORIZATION TO IMPLEMENT THE PROJECT. YOU MAY PROCEED WITH THE
IMPLEMENTATION ONLY AFTER SECURING ALL THE NECESSARY AND RELEVANT PERMITS FROM
OTHER PERTINENT GOVERNMENT AGENCIES.

MOREOVER, ANY EXPANSION AND/OR MODIFICATION OTHER THAN SPECIFIED ABOVE SHALL BE
CONSIDERED AS A VIOLATION OF P.D. 1586 (EIA SYSTEM) AND SHALL BE SUBJECT TO IMPOSITION
OF FINES/PENALTIES AMOUNTING TO PHP 50,000.00.



ENGR. WILLIAM P. CUÑADO
Director



Receipt No.2221326/ Php 1240.00/ May 24, 2022
ARN: a0c374ac-8fe1-4118-b705-71e9b8e6b79d



DEPARTMENT OF SCIENCE AND TECHNOLOGY
MIMAROPA Region
Regional Standards and Testing Laboratory
Brgy. Sta. Monica, Puerto Princesa, Palawan

**RESULT OF ANALYSES**Report Number: **R4B-102022-MIC-0151**

Name of Customer/Industry : **MILDRED P. SALENGA**
Contact Person : **ANA LIZA D. MARASIGAN**
Complete Address : **POBLACION, TAYTAY, PALAWAN**
Contact Information : **09096993677**
Sampling Date : **OCTOBER 25, 2022**
Date Sample Submitted : **OCTOBER 25, 2022**
Start of Analysis : **OCTOBER 25, 2022**
Laboratory Responsible in the Performance of Test/s : **MICROBIOLOGY LABORATORY**

End of Analysis : **OCTOBER 27, 2022**

SAMPLE CODE/ DESCRIPTION	PARAMETER		
	Heterotrophic Plate Count, CFU/ml 9215 B. Pour Plate Method (Plate Count Agar, 35°C/48h)	Total Coliform, MPN/100 ml 9221 B. Multiple-Tube Fermentation Technique (LST Broth, 35°C/48h; BGBB, 35°C/48h)	Fecal Coliform, MPN/100ml 9221 E. Multiple-Tube Fermentation Technique (LST Broth, 35°C/48h; ECB, 44.5°C/24h)
MIC-00315 Deepwell / 'Chrysane Lodge'	38	>8.0	1.1
Standard Value: Philippine National Standards for Drinking Water 2017	<500	<1.1	<1.1

REMARKS:

The reported values are average of the replicates except for Total and Fecal Coliforms count.

DISCLAIMER:

The results given in this report are those obtained at the time of examination on the particular sample/s submitted as received and should not be used for advertising purposes or sales promotions, litigation purposes nor as basis for Tariff Customs Classification of imported commodities.

REFERENCES:

Philippine National Standards for Drinking Water, 2017.
Standard Methods for the Examination of Water and Wastewater, APHA, AWWA, WEF, 23rd Edition, 2017.

Prepared by:

ZAFIA A. ABOROT
Laboratory Analyst

Checked by:

MICHELLE JOY E. DE JUAN
Laboratory Analyst

Authorized for Release by:

ENGR. PACIFICO T. SARIEGO III
RSTL Head

Date: 11/2/22

Date Test Report Prepared : October 27, 2022

Page 1 of 1

Request Reference No.: R4B-102022-MIC-0151

This report cannot be reproduced both in full and in part without written approval from the Regional Standards and Testing Laboratory.

December 13, 2022

ATTY. ELENITO M. BAGALIHOG

Chief, Water Rights Division
National Water Resources Board
8th Floor, NIA Bldg., EDSA, Quezon City

Dear Atty. Bagalihog,

Greetings!

The undersigned is the owner/proprietor of ChrysJane Lodge located at So. Montevista, Barangay Poblacion Taytay, Palawan. Respectfully submitting my Water Permit Application (WPA) with our explanation /justification:

J. Brief description of the project.

1) How water will be used and amount of water needed

We are connected to the Taytay Water System and it is our main source of the water for the daily operation of our lodge. The water from the shallow well will be used only for laundry, cleaning, and watering of the plants. The lodge needs approximately 1 to 5 L/S of water.

2) Measures to avoid water pollution

Our lodge has a sealed septic tank where all the used water from the lodge flows to prevent water pollution.

K. Well drilling data

The well was already built prior to the development of the area into a lodging house and we just enhanced the said well. Also, during the construction and enhancement of the well, we have no knowledge of any NWRB accredited well drillers in our area. Thus, we have no well drilling data available.

Hoping for your consideration and approval.

Sincerely,


MILDRED P. SALENGA