



Republic of the Philippines
Department of Environment and Natural Resources
MIMAROPA Region
Provincial Environment and Natural Resources Office

March 23, 2023

MEMORANDUM

FOR : The Regional Executive Director
DENR Mimaropa Region

THRU : ARD for Technical Services Division

FROM : OIC-PENR Officer
Oriental Mindoro

SUBJECT : **REPORT ON THE CONDUCT OF CONTINUING INVENTORY
OF WATER USERS AND IDENTIFICATION AND MAPPING
OF WATER SOURCES WITHIN THE JURISDICTION OF
CENRO SOCORRO, ORIENTAL MINDORO**

Respectfully forwarding is the report of CENRO Socorro, Oriental Mindoro regarding the conduct of inventory of water users and identification and mapping of water sources under their area of responsibility with the following attachments:

1. Memorandum of CENR Officer Rodel M. Boyles, Socorro, Oriental Mindoro
2. Summary Report on the result of inventory of water users
3. Geo-tagged photos of actual inventory
4. Filled up form of Water user inventory report
5. Geo-tagged photos of waters sources inventory
6. Location map of inventoried water sources and water users.

For information and records.


ALAN VALLE

PENRO Tracking No.: 2303000625
FN: TSD/RPS/Utilization


Atty. Erlinda A.I. Espiritu St., Sitio II, Suqui, Calapan City, Oriental Mindoro
DENR Contact Nos. (043) 288-3017, tel. fax. 288-3006



March 17, 2023

MEMORANDUM

FOR : The Regional Executive Director
THRU : The OIC, PENR Officer
FROM : The CENR Officer
SUBJECT : **SUBMISSION OF REPORT ON THE CONDUCT OF CONTINUING INVENTORY OF WATER USERS AND IDENTIFICATION AND MAPPING OF WATER SOURCES WITHIN THE JURISDICTION OF CENRO SOCORRO, ORIENTAL MINDORO**



Respectfully submitting the report on the conduct of continuing inventory of water users and identification and mapping of water sources within the jurisdiction of CENRO Socorro, Oriental Mindoro. This serves as MOVs on the target under *Soil Conservation and Watershed Management: Water Resource Utilization*.

A total of four (4) water users were inventoried and four (4) water sources were identified and mapped out particularly in the Municipality of Victoria, Oriental Mindoro.

Attached are the accomplished inventory forms, photo documentation and location map.

For information and record.



ROBEL M. BOYLES



SUMMARY REPORT ON THE RESULT OF INVENTORY OF WATER USERS

NO	NAME OF ESTABLISHMENT	LOCATION OF WATER SOURCE	COORDINATES		TYPE OF WATER SOURCE	CONDITIONAL / WATER PERMIT NO.
			LATITUDE	LONGITUDE		
1	Victoria Gasoline Station (Shell)	Pob. I, Victoria, Oriental Mindoro	13°10'24"N	121°16'40" E	Deep Well	None
2	William Lou Gasoline Station (PETRO GAZZ)	Pob. IV, Victoria, Oriental Mindoro	13°10'53"N	121°16'33" E	Deep Well	None
3	K and K Hardware & Construction Supplies	Bethel, Victoria, Oriental Mindoro	13°8'48"N	121°16'46" E	Shallow Tube Well	None
4	Try Lunch Grill & Restaurant	Pob. II, Victoria, Oriental Mindoro	13°10'37"N	121°16'36" E	Deep Well	None

Prepared by:


RAYSON C. ALFANTE
ECOMS II/
Water Resource Utilization Staff


ENGR. MICHAEL ANGELO A. ACIZAR
Forest Technician II/
Water Resource Utilization Staff

Noted by:


MARIA ALVA RENELYN A. CULLA-UMALI
LMO III/Chief, RPS



PHOTO DOCUMENTATION DURING THE CONDUCT OF WATER USERS INVENTORY

1. Victoria Gasoline Station (Shell)



Coordination and interview with Ms. Nimfa O. Gillado, Site System Supervisor of Victoria Gasoline Station (Shell) on March 16, 2023 at Poblacion I, Victoria, Oriental Mindoro

2. William Lou Gasoline Station (Petro Gazz)



Interview with Mr. Aster S. Ang, Manager of William Lou Gasoline Station (Petro Gazz) on March 17, 2023 at CENRO Socorro Office



3. K and K Hardware & Construction Supplies



Coordination and interview with Ms. Joy Dimaano, Secretary of K and K Hardware & Construction Supplies on March 16, 2023 at Bethel, Victoria, Oriental Mindoro

4. Try Lunch Grill & Restaurant



Coordination and interview with Ms. Jo-Anne M. Evangelista, General Manager of Try Lunch Grill & Restaurant on March 16, 2023 at Poblacion II, Victoria, Oriental Mindoro



Republic of the Philippines
Department of Environment and Natural Resources
MIMAROPA Region

WATER USER INVENTORY REPORT

Date: March 16/23

OWNER: Roberto L. Concepcion

MAILING ADDRESS: Pob. 1 Victoria O. Mindoro CONTACT NO. _____

NAME OF ESTABLISHMENT: Victoria Gasoline Station (Shell)

LOCATION OF WATER SOURCE: Pob. 1 Victoria Oriental Mindoro

GPS COORDINATES LATITUDE: 19°10'29"N LONGITUDE: 121°16'40"E

CONDITIONAL WATER

PERMIT NO.: N/A DATE ISSUED: N/A PURPOSE: Other Use

SOURCE STATUS: ☐ PROPOSED ☐ ON-GOING DRILLING/ CONSTRUCTION ☒ OPERATIONAL

REMARKS:

Deep Well

VERIFIED

SIGNATURE: [Signature]
NAME: Roxon E. Alfante
POSITION: PCOMR II
OFFICE: CENRO Marikina
CONTACT NO: 0916-9689215

REPRESENTATIVE

SIGNATURE: [Signature]
NAME: Nimfa D. Gallardo
POSITION: Site System Super Visor
ADDRESS: Dulangan Victoria
CONTACT NO: 09397253946



WATER USER INVENTORY REPORT

Date: March 17, 2023

OWNER:

LOURDES S. ANG

MAILING ADDRESS:

POB. IV, VICTORIA,

ANG. OR. MDO

CONTACT NO. 09162561431

NAME OF

ESTABLISHMENT:

WILLIAM LOLI GASOLINE STATION (PETROGAZZ)

LOCATION OF

WATER SOURCE

POB. IV, VICTORIA, OR. MDO

GPS COORDINATES

LATITUDE: 13°10'53"N LONGITUDE: 121°10'33"E

CONDITIONAL WATER

PERMIT

NO.:

N/A

DATE

ISSUED:

N/A

PURPOSE:

Other Use

SOURCE
STATUS:

☐

PROPOSED

☐

ON-GOING DRILLING/
CONSTRUCTION

☒

OPERATIONAL

REMARKS:

Deep Well

VERIFIED

SIGNATURE:

NAME:

POSITION:

OFFICE:

CONTACT NO:

Rayson C. Alfante

ECOMR 1

CEMRO Socorro

0916-9689215

REPRESENTATIVE

SIGNATURE:

NAME:

POSITION:

ADDRESS:

CONTACT NO:

ASTER S. ANG

MANAGER

POB. IV, VICTORIA

09162561431



WATER USER INVENTORY REPORT

Date: 03-10-23

OWNER: DAISY LOPE

MAILING ADDRESS: BETHEL CONTACT NO. 09108111150

NAME OF

ESTABLISHMENT: K and K HARDWARE & CONSTRUCTION SUPPLIES

LOCATION OF

WATER SOURCE BETHEL, VICTORIA

GPS COORDINATES LATITUDE: 13° 09' 48" LONGITUDE: 121° 16' 46"

CONDITIONAL WATER

PERMIT NO.: N/A DATE ISSUED: N/A PURPOSE: Other Use

SOURCE STATUS: ☐ PROPOSED ☐ ON-GOING DRILLING/ CONSTRUCTION ☒ OPERATIONAL

REMARKS:

Shallow Tube Well

VERIFIED

SIGNATURE:

NAME:

POSITION:

OFFICE:

CONTACT NO:

Rayson Alfante
ICOMs II
CENRO Victoria
0916-969 8215

REPRESENTATIVE

SIGNATURE:

NAME:

POSITION:

ADDRESS:

CONTACT NO:

Joy Dunaano
SECRETARY
COCORO
09108111150



WATER USER INVENTORY REPORT

Date: March 16, 2023

OWNER:

SALVACION J. GENIL

MAILING ADDRESS:

POB. 2, VICTORIA, OR. MDO CONTACT NO. 0998-422-6617

NAME OF

ESTABLISHMENT:

TRY LUNCH KINIL & RESTAURANT

LOCATION OF

WATER SOURCE

PROLACIM 2, VICTORIA, ORIENTAL MDO.

GPS COORDINATES

LATITUDE: 13°10'37"N LONGITUDE: 121°16'36"E

CONDITIONAL WATER

PERMIT

NO.:

N/A

DATE

ISSUED:

N/A

PURPOSE:

Other Use

SOURCE
STATUS:

☐

PROPOSED

☐

ON-GOING DRILLING/
CONSTRUCTION

☒

OPERATIONAL

REMARKS:

Free flowing (Deep Well)

VERIFIED

SIGNATURE:

NAME:

POSITION:

OFFICE:

CONTACT NO:

Rayson C. Alfante
ECOSYS N

CENRO Occoro

0916-9689215

REPRESENTATIVE

SIGNATURE:

NAME:

POSITION:

ADDRESS:

CONTACT NO:


JO-ANNE M. EVANGELISTA
GENERAL MANAGER
ORIENTAL VICTORIA, OR. MDO
0998-422-6617



SUMMARY REPORT ON THE RESULT OF IDENTIFICATION AND MAPPING OF WATER SOURCES

NO.	LOCATION OF WATER SOURCE	COORDINATES		TYPE OF WATER SOURCE
		LATITUDE	LONGITUDE	
1	Pob. I, Victoria, Oriental Mindoro	13°10'24"N	121°16'40" E	Deep Well
2	Pob. IV, Victoria, Oriental Mindoro	13°10'53"N	121°16'33" E	Deep Well
3	Bethel, Victoria, Oriental Mindoro	13°8'48"N	121°16'46" E	Shallow Tube Well
4	Pob. II, Victoria, Oriental Mindoro	13°10'37"N	121°16'36" E	Deep Well

Prepared by:


RAYSON C. ALFANTE
ECOMS II/
Water Resource Utilization Staff


ENGR. MICHAEL ANGELO A. ACIZAR
Forest Technician II/
Water Resource Utilization Staff

Noted by:


MARIA ALVA RENELYN A. CULLA-UMALI
LMO III/Chief, RPS



PHOTO DOCUMENTATION DURING THE CONDUCT OF WATER SOURCES INVENTORY

1. Victoria Gasoline Station (Shell)



Inspection of water source (deep well) of Victoria Gasoline Station (Shell) on March 16, 2023 at Poblacion I, Victoria, Oriental Mindoro

2. William Lou Gasoline Station (Petro Gazz)



Inspection of water source (deep well) of William Lou Gasoline Station (Petro Gazz) on March 16, 2023 at Poblacion IV, Victoria, Oriental Mindoro



3. K and K Hardware & Construction Supplies

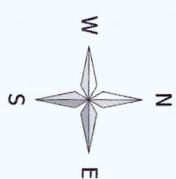
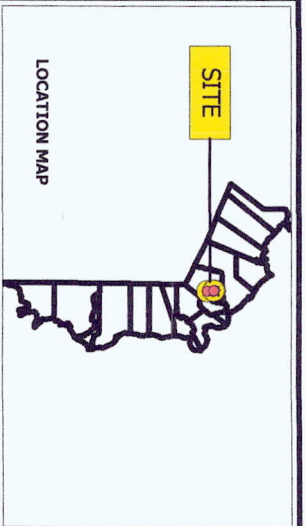
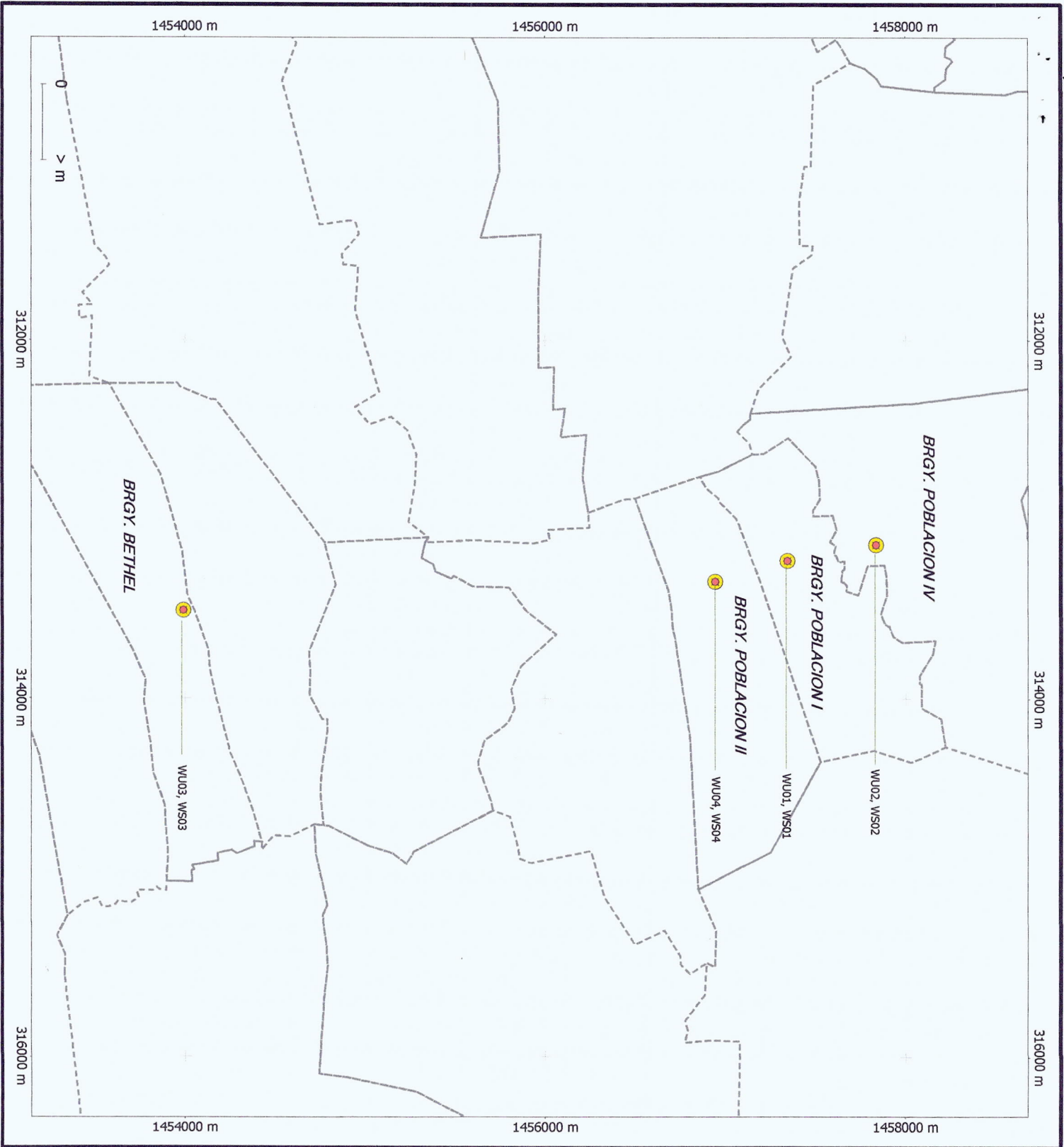


Inspection of water source (shallow tube well) of K and K Hardware & Construction Supplies on March 16, 2023 at Bethel, Victoria, Oriental Mindoro

4. Try Lunch Grill & Restaurant



Inspection of water source (deep well) of Try Lunch Grill & Restaurant on March 16, 2023 at Poblacion II, Victoria, Oriental Mindoro



LOCATION OF THE INVENTORIED WATER SOURCES AND WATER USERS

Located within the Municipality of Victoria,
Province of Oriental Mindoro

SCALE : 1:30000

LEGEND

Water Users

Water Sources

Barangay Boundaries

Projection: Universal Transverse Mercator - Zone 51 (N)
Datum : World Geodetic 1984 (WGS84)

Prepared by:

MICHAEL ANGELO A. ACUZAR
FI I/IGIS Focal

[Signature]
KAYSOR C. ALFANTE
ECOMS II

Noted by:

[Signature]
MARIA ALYA RENIELYN A. CULLA-UMALI
LMO III/Chief, RPS