



March 23, 2023

MEMORANDUM

FOR : The Regional Executive Director
DENR Mimaropa Region

THRU : ARD for Technical Services Division


FROM : OIC-PENR Officer
Oriental Mindoro

SUBJECT : **REPORT ON THE INVENTORY OF WATER USERS WITHIN
THE ADMINISTRATIVE JURISDICTION OF CENRO ROXAS,
ORIENTAL MINDORO FOR THE 1ST QUARTER OF CY 2023**

Respectfully forwarding is the report of CENRO Roxas Oriental Mindoro regarding the conduct of inventory of water users under their area of responsibility with the following attachments:

1. Memorandum of Engr. Caesar E. Quebec, CENR Officer, Roxas
2. Memorandum report of Forester I Marcing Tugas, FTII Ireneo Hamlet Eustaquio, FTI Arabelle Joy Tamayosa and ADA VI Dale Melchor Alagao
3. Summary of Water Users Inventory Report 2023
4. Filled up form of water user inventory report
5. Geo-tagged photos of waters users
6. Location map of inventoried users.

For information, records and evaluation.


ALAN CAYALLE

PENRO Tracking No.: 2303000584
FN: TSD/RPS/Utilization



Republic of the Philippines
Department of Environment and Natural Resources
MIMAROPA Region
Community Environment and Natural Resources Office
Camia St., San Mariano, Roxas, Oriental Mindoro
Contact No.: 0917 876 9985 / 0917 169 0232
VOIP: (043) 289-7118
Email: cenroroxas_orientalmin@yahoo.com

March 20, 2023


MEMORANDUM

FOR : The Regional Executive Director
1515 DENR By the Bay Bldg., Roxas Blvd.,
Barangay 668, Ermita, Manila

THRU : The PENR Officer
Suqui, Calapan City, Or. Mindoro

FROM : The CENR Officer
San Mariano, Roxas, Or. Mindoro

SUBJECT : **REPORT ON THE INVENTORY OF WATER USERS WITHIN
THE ADMINISTRATIVE JURISDICTION OF CENRO ROXAS,
ORIENTAL MINDORO FOR THE 1st QUARTER CY 2023**


DENR-MIMAROPA REGION	
PROVINCIAL ENVIRONMENT AND NATURAL RESOURCES OFFICE ORIENTAL MINDORO	
PENR TRACKING NO.	
RECEIVED BY	
DATE	MAR 22 2023
TIME	

Respectfully submitted is the report of Soil Conservation and Watershed Management Unit with regards to the above-cited subject.

Please be informed that the inventoried water users were mostly unregistered and were encouraged to submit their applications for water users' permit.

Attached also is the summary of water user inventory report, geo-tagged photos, water user inventory report and geographical maps.

For his information and record


ENGR. CAESAR E. QUIBEC
CENR Officer



Republic of the Philippines
Department of Environment and Natural Resources
MIMAROPA Region
Community Environment and Natural Resources Office
Camia St., San Mariano, Roxas, Oriental Mindoro
Contact No.: 0917 876 9985 / 0917 169 0232
VOIP: (043) 289-7118
Email: cenroroxas_orientalmin@yahoo.com

March 17, 2023

MEMORANDUM

FOR : The CENR Officer
San Marinao, Roxas, Or. Mdo

THRU : The Chief, Conservation and Development Section

FROM : The Soil Conservation and Watershed Management Unit

SUBJECT : **REPORT ON THE INVENTORY OF WATER USERS WITHIN
THE ADMINISTRATIVE JURISDICTION OF CENRO ROXAS,
ORIENTAL MINDORO FOR THE 1st QUARTER CY 2023**


Submitted is the inventory list of identified water users within the administrative jurisdiction of CENRO Roxas, Oriental Mindoro.

The Soil Conservation and Watershed Management team has conducted inventory water users utilizing different water sources within the administrative jurisdiction of CENRO Roxas. Upon inspection to those areas, it was found out that most of the water users do not have water permit and unregistered. Hence, the team encouraged them to submit their application for water permit to this office.

Attached also is the summary inventory water users geo-tagged photos and geographical maps.

For information and record


DALE MELCHOR A. ALAGAO
ADA VI


ARABELLE JOY V. TAMAYOSA
Forest Technician I


IRENEO HAMLET J. EUSTAQUIO
Forest Technician II



MARCING U. TUGAS
Forester I

SUMMARY OF WATER USERS INVENTORY REPORT 2023

DENR Region: CENRO Roxas, Oriental Mindoro

No.	Name of Water User/Establishment/ Company/Cooperative etc.	Location of Water Source					Type of Source (SW/G W)	Name of Water Source	Purpose	WPA/Condition al/Water Permit No.
		Address			Coordinates					
		Barangay	Municipality/ City	Province	Latitude	Longitude				
1.	ESTER S. ARAÑO	Cambunang	Bulalacao	Oriental Mindoro	12°21'40.229"	121°19'30.773"	Ground Water	Deep Well	Domestic Use	Not Registered
2.	MARICEL MAGALAY	Cambunang	Bulalacao	Oriental Mindoro	12°21'41.946"	121°19'27.054"	Ground Water	Deep Well	Domestic Use	Not Registered
3.	NANCY R. MAGBANUA	Cambunang	Bulalacao	Oriental Mindoro	12°21'41.223"	121°19'28.251"	Ground Water	Deep Well	Domestic Use	Not Registered
4.	VICKY M. ARAÑO	Cambunang	Bulalacao	Oriental Mindoro	12°21'40.325"	121°19'30.375"	Ground Water	Deep Well	Domestic Use	Not Registered

Submitted by:


MARCINO L. PUGAS
 Forester I/Chief, SCWMTU

Date: March 20, 2023



Republic of the Philippines
Department of Environment and Natural Resources
MIMAROPA Region

Community Environment and Natural Resources Office

Camia St., San Mariano, Roxas, Oriental Mindoro

Contact No.: 0917 876 9985 / 0917 169 0232

VOIP: (043) 289-7118

Email: cenroroxas_orientalmin@yahoo.com

WATER USER INVENTORY REPORT

Date: FEB 06 2023

OWNER: Maricel Magalay

MAILING ADDRESS: Centro, Cambunang, Bulalacao CONTACT NO. 0912-8836-478

NAME OF ESTABLISHMENT: N/A

LOCATION OF WATER SOURCE: Centro, Cambunang, Bulalacao, Ori. Mind.
(No., Street, Barangay, City/Municipality, Province)

GPS COORDINATES: LATITUDE: 1367116 LONGITUDE: 317795

NAME OF WATER SOURCE: Groundwater

WATER PERMIT NO. : N/A DATE ISSUED: N/A PURPOSE: N/A

CONDITIONAL WATER

PERMIT NO. : N/A DATE ISSUED: N/A PURPOSE: N/A

SOURCE STATUS: ☐ Proposed ☐ On-going Drilling/ Construction ☐ Operational

REMARKS: _____

Verified: Signature: _____

Name: Marcing U. Tugay

Position: Forester 1

Office: DENR CENRO - Roxas

Mobile No. 0916175060

Representative:

Signature: Maricel Magalay

Name: Maricel Magalay

Position: N/A

Mobile No. 0912-8836-478



Republic of the Philippines
Department of Environment and Natural Resources
MIMAROPA Region


Community Environment and Natural Resources Office

Camia St., San Mariano, Roxas, Oriental Mindoro

Contact No.: 0917 876 9985 / 0917 169 0232

VOIP: (043) 289-7118

Email: cenroroxas_orientalmin@yahoo.com



MARICEL MAGALAY
Barangay Cambunang, Bulalacao, Oriental Mindoro



Republic of the Philippines
Department of Environment and Natural Resources
MIMAROPA Region

Community Environment and Natural Resources Office

Camia St., San Mariano, Roxas, Oriental Mindoro

Contact No.: 0917 876 9985 / 0917 169 0232

VOIP: (043) 289-7118

Email: cenroroxas_orientalmin@yahoo.com

WATER USER INVENTORY REPORT

Date: FEB. 10, 2023

OWNER: VICKY M. ARAÑO

MAILING ADDRESS: CENRO CAMPUNANG, BUL. ORIENTAL MINDORO CONTACT NO. N/A

NAME OF ESTABLISHMENT: N/A

LOCATION OF WATER SOURCE: CENRO CAMPUNANG, BULACAB, On. URM
(No., Street, Barangay, City/Municipality, Province)

GPS COORDINATES: LATITUDE: 136705 LONGITUDE: 317895

NAME OF WATER SOURCE: GROUNDWATER

WATER PERMIT NO.: N/A DATE ISSUED: N/A PURPOSE: N/A

CONDITIONAL WATER

PERMIT NO.: N/A DATE ISSUED: N/A PURPOSE: N/A

SOURCE STATUS: ☐ Proposed ☐ On-going Drilling/ Construction ☐ Operational

REMARKS: _____

Verified: Signature: _____

Name: Marcing U. Tugos

Position: Forester 1

Office: DENR CENRO - ROXAS

Mobile No. 09161756160

Representative:

Signature: Vicky M. Araño

Name: VICKY M. ARAÑO

Position: N/A

Mobile No. N/A



Republic of the Philippines
Department of Environment and Natural Resources
MIMAROPA Region
Community Environment and Natural Resources Office
Camia St., San Mariano, Roxas, Oriental Mindoro
Contact No.: 0917 876 9985 / 0917 169 0232
VOIP: (043) 289-7118
Email: cenroroxas_orientalmin@yahoo.com



VICKY M. ARAÑO
Barangay Cambunang, Bulalacao, Oriental Mindoro



Republic of the Philippines
Department of Environment and Natural Resources
MIMAROPA Region

Community Environment and Natural Resources Office

Camia St., San Mariano, Roxas, Oriental Mindoro

Contact No.: 0917 876 9985 / 0917 169 0232

VOIP: (043) 289-7118

Email: cenroroxas_orientalmin@yahoo.com

WATER USER INVENTORY REPORT

Date: FEB 10 2023

OWNER: Ester S. Araño

MAILING ADDRESS: Cambunang, Bulalacao CONTACT NO. 0992-601-5434

NAME OF ESTABLISHMENT: N/A

LOCATION OF WATER SOURCE: Central Cambunang, Bulalacao, Or. Mdo.
(No., Street, Barangay, City/Municipality, Province)

GPS COORDINATES: LATITUDE: _____ LONGITUDE: _____

NAME OF WATER SOURCE: Groundwater

WATER PERMIT NO.: N/A DATE ISSUED: N/A PURPOSE: N/A

CONDITIONAL WATER

PERMIT NO.: N/A DATE ISSUED: N/A PURPOSE: N/A

SOURCE STATUS: ☐ Proposed ☐ On-going Drilling/ Construction ☐ Operational

REMARKS: _____

Verified: Signature: _____

Name: Marcing U. Tugos

Position: Forester I

Office: Denmacevino - Roxas

Mobile No. 0916175060

Representative:

Signature: Ester S. Araño

Name: Ester S. Araño

Position: N/A

Mobile No. 0992-601-5434



Republic of the Philippines
Department of Environment and Natural Resources
MIMAROPA Region
Community Environment and Natural Resources Office
Camia St., San Mariano, Roxas, Oriental Mindoro
Contact No.: 0917 876 9985 / 0917 169 0232
VOIP: (043) 289-7118
Email: cenroroxas_orientalmin@yahoo.com



Ester S. Araño
Barangay Cambunang, Bulalacao, Oriental Mindoro



Republic of the Philippines
Department of Environment and Natural Resources
MIMAROPA Region

Community Environment and Natural Resources Office

Camia St., San Mariano, Roxas, Oriental Mindoro

Contact No.: 0917 876 9985 / 0917 169 0232

VOIP: (043) 289-7118

Email: cenroroxas_orientalmin@yahoo.com

WATER USER INVENTORY REPORT

Date: FEB 10 2023

OWNER: Nancy R. Magbanua

MAILING ADDRESS: Cambunang, Bulabac, Or. Mdo. CONTACT NO. 091686295364

NAME OF ESTABLISHMENT: N/A

LOCATION OF WATER SOURCE: CENTRO Cambunang, Bulabac, Or. Mdo.
(No., Street, Barangay, City/Municipality, Province)

GPS COORDINATES: LATITUDE: _____ LONGITUDE: _____

NAME OF WATER SOURCE: Groundwater

WATER PERMIT NO. : N/A DATE ISSUED: N/A PURPOSE: N/A

CONDITIONAL WATER

PERMIT NO. : N/A DATE ISSUED: N/A PURPOSE: N/A

SOURCE STATUS: ☐ Proposed ☐ On-going Drilling/ Construction ☐ Operational

REMARKS: _____

Verified: Signature: [Signature]

Representative:

Name: MARCING U. TUGAS

Signature: [Signature]

Position: FORESTER I

Name: Nancy R. Magbanua

Office: DENR CENTRO - ROXAS

Position: _____

Mobile No. 091661756160

Mobile No. 091686295364



Republic of the Philippines
Department of Environment and Natural Resources
MIMAROPA Region
Community Environment and Natural Resources Office
Camia St., San Mariano, Roxas, Oriental Mindoro
Contact No.: 0917 876 9985 / 0917 169 0232
VOIP: (043) 289-7118
Email: cenroroxas_orientalmin@yahoo.com



NANCY R. MAGBANUA
Barangay Cambunang, Bulalacao, Oriental Mindoro

317600

317800

318000

TECHNICAL DESCRIPTION				
Inventoried Water User	Barangay	Municipality	Province	NORTHING EASTING
Nancy R. Magbana	Cambunang	Bulacacao	Oriental Mindoro	317850 1367073



317600

317800

318000

Survey and Inspected by:

MARION D. JUGAS
Forester I

IRENEO HAMIL ETI, EUSTAQUIO, JR.
Forest Technician II


ARABELLE J. TAMAYOSA
Forest Technician I

DALE WELCHOR A. ALAGAO
ADA VI

317600

317800

318000



SOURCES OF INFORMATION:

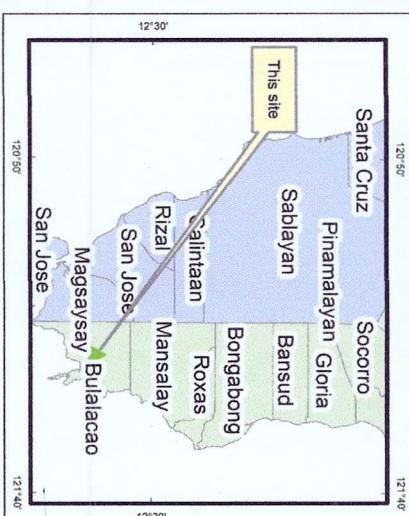
LOCATION MAP OF INVENTORIED WATER USER

Located at: Brgy. Cambunang, Bulacacao, Or. Mdo

LEGEND:

- Water User
- Or. Mdo_Mun_Boundary
- Occ. Mdo_Mun_Boundary

LOCATION MAP:



PERSONNEL IN CHARGE:

Republic of the Philippines
Department of Environment and Natural Resources
MIMAROPA Region
Community, Environment and Natural Resources Office
San Mariano, Iloilo, Oriental Mindoro

CERTIFICATION

This is to certify that this is the true and correct map of the inventoried Water User located at Brgy. Cambunang, Bulacacao, Oriental Mindoro as describe herein. This map was prepared based on actual survey using GPS instrument.

Prepared by:

MARION D. JUGAS
Forester I

Recommending approval:

JOSE T. MONTECALVO
SENIOR CHIEF, CDS

Approved by:

ENGR. CARLOS E. QUEBRO
CEMR Officer

317550

318000

318450

TECHNICAL DESCRIPTION			
NAME	LOCATION	NORTHING	EASTING
Ester Araño	Cambunang, Bulalacao	1367062	317907



1366950

1367400

317550

318000

318450

Survey and Inspected by:

MARCOS L. LUGAS
Forester
Unit Chief, Soil and Watershed Conservation

IRENEO HAMLET E. EUSTACIO, JR.
Forest Technician II

ARABELLE JOY A. TAMAYOSA
Forest Technician I

DALE MELJOR A. ALGABO
ADA VI

1366950

1367400

**LOCATION MAP OF
INVENTORIED WATER USER**

Located at: Brgy. Cambunang, Bulalacao, Or. Mdo

SOURCES OF INFORMATION:

Spheroid: Clarke 1866
Projection: Universal Transverse Mercator (UTM)
Horizontal Datum: WGS84, 251N

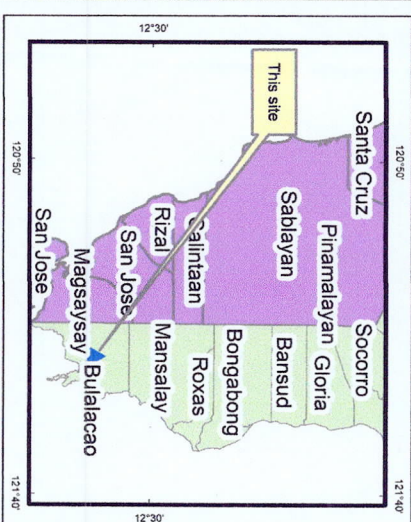
SCALE 1:8,000

0 10,000 20,000 40,000 60,000 80,000
Meters

LEGEND:

Water User
Or_Mdo_Mun_Boundary
Brgy. Boundary
Occ_Mdo_Mun_Boundary

LOCATION MAP:



Republic of the Philippines
Department of Environment and Natural Resources
MIMAROPA Region
Community Environment and Natural Resources Office
San Mariano, Roxas, Oriental Mindoro

CERTIFICATION

This is to certify that this is the true and correct map of the inventoried Water User located at Brgy. Cambunang, Bulalacao, Oriental Mindoro as describe herein. This map was prepared based on actual survey using GPS instrument.

Prepared by:

MARCOS L. LUGAS
Forester

Recommending approval:

JOSE T. MONTEALVO
SEMS/Chief, CDS

Approved by:

ENGR. CAESAR E. QUEJERO
CEMR Officer

317600

317800

318000

TECHNICAL DESCRIPTION			
NAME	LOCATION	NORTHING	EASTING
Maricel Magalay	Cambuang, Bulacao	1367116	317795



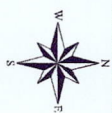
Survey and Inspected by:

MARCONA JUGAS
Forester I

IRENEO HAMLET J. EUSTACIO, JR.
Forest Technician II

ARABELLE J. RAMAYOSA
Forest Technician I

DALE MECHOR A. ALAGAO
ADA VI



SCALE 1:3,516

0 10,000 20,000 40,000 60,000
Meters

Spheroid: Clarke 1886
Projection: Universal Transverse Mercator (UTM)
Horizontal Datum: WGS84, 251N

SOURCES OF INFORMATION:

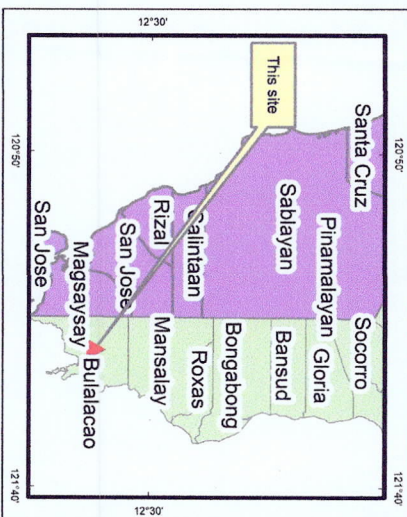
LOCATION MAP OF INVENTORIED WATER USER

Located at: Brgy. Cambuang, Bulacao, Or. Mdo

LEGEND:

- Water User
- Or_Mdo_Mun_Boundary
- Occ_Mdo_Mun_Boundary

LOCATION MAP:



PERSONNEL IN CHARGE:

Republic of the Philippines
Department of Environment and Natural Resources
MIMAROPA Region
Community Environment and Natural Resources Office
San Mariano, Roxas, Oriental Mindoro

CERTIFICATION

This is to certify that this is the true and correct map of the inventoried Water User located at Brgy. Cambuang, Bulacao, Oriental Mindoro as describe herein. This map was prepared based on actual survey using GPS instrument.

Prepared by:

MARCONA JUGAS
Forester I

Recommending approval:

JOSE T. MONTECALVO
SEMICHER, CDS

Approved by:


ENGR. CAESAR E. QUEBEC
DEIR Officer

317800

318000

318200

TECHNICAL DESCRIPTION				
Inventoried Water User	Barangay	Municipality	Province	NORTHING EASTING
Vicky M. Araño	Cambunang	Bulacao	Oriental Mindoro	317895 1367065



CAMBUNANG

This site



1367200

1367000

SCALE 1:3,000

0 10,000 20,000 40,000 60,000 80,000
 Meters

Spheroid: Clarke 1866
 Projection: Universal Transverse Mercator (UTM)
 Horizontal Datum: WGS84_25TN

SOURCES OF INFORMATION:

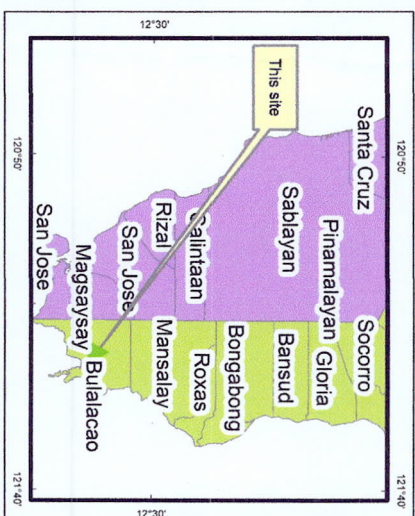
LOCATION MAP OF INVENTORIED WATER USER

Located at: Brgy. Cambunang, Bulacao, Or. Mdo

LEGEND:

- Water User
- Or_Mdo_Mun_Boundary
- Occ_Mdo_Mun_Boundary

LOCATION MAP:



PERSONNEL IN CHARGE:

Republic of the Philippines
 Department of Environment and Natural Resources
 MIMAROPA Region
 Community Environment and Natural Resources Office
 San Mariano, Roxas, Oriental Mindoro

CERTIFICATION

This is to certify that this is the true and correct map of the inventoried Water User located at Brgy. Cambunang, Bulacao, Oriental Mindoro as describe therein. This map was prepared based on actual survey using GPS instrument.

Prepared by:

MARCOS D. FUGAS
Forester

Recommending approval:

JOSE T. MONTECALVO
SEMS/Chief, CDS

Approved by:

ENGR. CARLOS E. QUEBEC
CENR Officer

Survey and Inspected by:

MARCOS D. FUGAS
Forester

IRENEO HAMLET J. RUSTAQUIO, JR.
Forest Technician II

ARABELLE JOY V. TAMAYOSA
Forest Technician I

DALE MELCHOR A. MAGAO
ADA VI

Unit Chief, Soil and Watershed Conservation