



Republic of the Philippines
Department of Environment and Natural Resources
MIMAROPA Region
Provincial Environment and Natural Resources Office

P-2023 -

DENR MIMAROPA RECORDS SECTION	
RECEIVED	
BY:	<i>Paul</i>
DATE:	APR 11 2023
TIME:	

March 23, 2023

MEMORANDUM

FOR : The Regional Executive Director
DENR Mimaropa Region

THRU : ARD for Technical Services Division

FROM : OIC-PENR Officer
Oriental Mindoro

SUBJECT : **REPORT ON THE CONDUCT OF IDENTIFICATION AND MAPPING OF WATER SOURCES WITHIN THE ADMINISTRATIVE JURISDICTION OF CENRO ROXAS, ORIENTAL MINDORO FOR THE 1ST QUARTER OF CY 2023**

Respectfully forwarding is the report of CENRO Roxas Oriental Mindoro regarding the conduct of mapping of water sources under their area of responsibility with the following attachments:

1. Memorandum of Engr. Caesar E. Quebec, CENR Officer, Roxas
2. Memorandum report of Forester I Marcing Tugas, FTII Ireneo Hamlet Eustaquio, FTI Arabelle Joy Tamayosa and ADA VI Dale Melchor Alagao
3. Summary of Water Sources Inventory Report 2023
4. Geo-tagged photos of waters sources
5. Location map of water sources

For information, records and evaluation.


ALAN L. VALLE

PENRO Tracking No.: 2303000585
FN: TSD/RPS/Utilization



Republic of the Philippines
Department of Environment and Natural Resources
MIMAROPA Region
Community Environment and Natural Resources Office
Camia St., San Mariano, Roxas, Oriental Mindoro
Contact No.: 0917 876 9985 / 0917 169 0232
VOIP: (043) 289-7118
Email: cenroroxas_orientalmin@yahoo.com

March 20, 2023

MEMORANDUM

FOR : The Regional Executive Director
1515 DENR By the Bay Bldg., Roxas Blvd.,
Barangay 668, Ermita, Manila

THRU : The PENR Officer
Suqui, Calapan City, Or. Mindoro

FROM : The CENR Officer
San Mariano, Roxas, Or. Mindoro

SUBJECT : **REPORT ON THE CONDUCT OF IDENTIFICATION AND
MAPPING OF WATER SOURCES WITHIN THE
ADMINISTRATIVE JURISDICTION OF CENRO ROXAS,
ORIENTAL MINDORO FOR THE 1st QUARTER CY 2023**

DENR-MIMAROPA REGION	
PROVINCIAL ENVIRONMENT AND NATURAL RESOURCES OFFICE	
ORIENTAL MINDORO	
PENR TRACKING NO.	
RECEIVED BY:	<i>[Signature]</i>
DATE:	MAR 22 2023
TIME:	

Forwarded is the report of the Chief, Soil Conservation and Watershed Management Unit on the identification of water sources.

The inventoried water sources within the administrative jurisdiction of CENRO Roxas, Oriental Mindoro were ground water.

Attached also is the inventory of surface water, springs, geo-tagged photos and geographical maps.

For his information and record

[Signature]
ENGR. CAESAR E. QUEBEC
CENR Officer



Republic of the Philippines
Department of Environment and Natural Resources
MIMAROPA Region
Community Environment and Natural Resources Office
Camia St., San Mariano, Roxas, Oriental Mindoro
Contact No.: 0917 876 9985 / 0917 169 0232
VOIP: (043) 289-7118
Email: cenroroxas_orientalmin@yahoo.com

March 20, 2023


MEMORANDUM

FOR : The Regional Executive Director
1515 DENR By the Bay Bldg., Roxas Blvd.,
Barangay 668, Ermita, Manila

THRU : The PENR Officer
Suqui, Calapan City, Or. Mindoro

FROM : The CENR Officer
San Mariano, Roxas, Or. Mindoro

SUBJECT : **REPORT ON THE CONDUCT OF IDENTIFICATION AND
MAPPING OF WATER SOURCES WITHIN THE
ADMINISTRATIVE JURISDICTION OF CENRO ROXAS,
ORIENTAL MINDORO FOR THE 1st QUARTER CY 2023**



Forwarded is the report of the Chief, Soil Conservation and Watershed Management Unit on the identification of water sources.

The inventoried water sources within the administrative jurisdiction of CENRO Roxas, Oriental Mindoro were ground water.

Attached also is the inventory of surface water, springs, geo-tagged photos and geographical maps.

For his information and record


ENGR. CAESAR E. QUEBEC
CENR Officer



Republic of the Philippines
Department of Environment and Natural Resources
MIMAROPA Region
Community Environment and Natural Resources Office
Camia St., San Mariano, Roxas, Oriental Mindoro
Contact No.: 0917 876 9985 / 0917 169 0232
VOIP: (043) 289-7118
Email: cenroroxas_orientalmin@yahoo.com

March 17, 2023

MEMORANDUM

FOR : The CENR Officer
San Marinao, Roxas, Or. Mdo

THRU : The Chief, Conservation and Development Section

FROM : The Soil Conservation and Watershed Management Unit

SUBJECT : **REPORT ON THE CONDUCT OF IDENTIFICATION AND
MAPPING OF WATER SOURCES WITHIN THE
ADMINISTRATIVE JURISDICTION OF CENRO ROXAS,
ORIENTAL MINDORO FOR THE 1st QUARTER CY 2023**

Submitted is the inventory list of identified water sources within the administrative jurisdiction of CENRO Roxas, Oriental Mindoro.

The Soil Conservation and Watershed Management team has conducted inventory and identification of available and existing water sources within the administrative jurisdiction of CENRO Roxas, Oriental Mindoro. The inventoried and identified water sources were ground water.

Attached also is the inventory of surface water, springs, geo-tagged photos and geographical maps.

For information and record


DALE MELCHOR A. ALAGAO

ADA VI


IRENEO HAMLET J. EUSTAQUIO

Forest Technician II


ARABELLE JOY V. TAMAYOSA

Forest Technician I


MARCING U. TUGAS

Forester I



Republic of the Philippines
Department of Environment and Natural Resources
MIMAROPA Region
Community Environment and Natural Resources Office
Camia St., San Mariano, Roxas, Oriental Mindoro
Contact No.: 0917 876 9985 / 0917 169 0232
VOIP: (043) 289-7118
Email: cenroroxas_orientalmin@yahoo.com

March 17, 2023

MEMORANDUM

FOR : The CENR Officer
San Marinao, Roxas, Or. Mdo

THRU : The Chief, Conservation and Development Section

FROM : The Soil Conservation and Watershed Management Unit

SUBJECT : **REPORT ON THE CONDUCT OF IDENTIFICATION AND
MAPPING OF WATER SOURCES WITHIN THE
ADMINISTRATIVE JURISDICTION OF CENRO ROXAS,
ORIENTAL MINDORO FOR THE 1st QUARTER CY 2023**

Submitted is the inventory list of identified water sources within the administrative jurisdiction of CENRO Roxas, Oriental Mindoro.

The Soil Conservation and Watershed Management team has conducted inventory and identification of available and existing water sources within the administrative jurisdiction of CENRO Roxas, Oriental Mindoro. The inventoried and identified water sources were ground water.

Attached also is the inventory of surface water, springs, geo-tagged photos and geographical maps.

For information and record


DALE MELCHOR A. ALAGAO

ADA VI


IRENEO HAMLET J. EUSTAQUIO

Forest Technician II


ARABELLE JOY V. TAMAYOSA

Forest Technician I


MARCING U. TUGAS

Forester I

SUMMARY OF WATER SOURCES INVENTORY REPORT 2023

DENR Region: CENRO Roxas, Oriental Mindoro

No.	Name of Water User/Establishment/ Company/Cooperative etc.	Location of Water Source					Type of Source (SW/G W)	Name of Water Source	Purpose	WPA/Conditional/Water Permit No.
		Address			Coordinates					
		Barangay	Municipality/ City	Province	Latitude	Longitude				
1.	BARAAS SPRING	Cambunang	Bulalacao	Oriental Mindoro	12°21'07.294"	121°19'20.291"	Ground Water	Deep Well	Domestic Use	Not Registered
2.	TANGKULANG SPRING	Panaytayan	Mansalay	Oriental Mindoro	12°30'02.138"	121°22'59.494"	Ground Water	Deep Well	Domestic Use	Not Registered
3.	TUHOD DANUM	Cambunang	Bulalacao	Oriental Mindoro	12°22'20.467"	121°17'53.557"	Ground Water	Deep Well	Domestic Use	Not Registered
4.	UPPER AMAGA SPRING	Panaytayan	Mansalay	Oriental Mindoro	12°30'10.231"	121°22'46.990"	Ground Water	Deep Well	Domestic Use	Not Registered

Submitted by:


MARCINO S. TUGAS
 Forester I / Chief, BCWMMU

Date: MARCH 20, 2023

SUMMARY OF WATER SOURCES INVENTORY REPORT 2023

DENR Region: CENRO Roxas, Oriental Mindoro

No.	Name of Water User/Establishment/ Company/Cooperative etc.	Location of Water Source					Type of Source (SW/G W)	Name of Water Source	Purpose	WPA/Condition al/Water Permit No.
		Address		Coordinates						
		Barangay	Municipality/ City	Province	Latitude	Longitude				
1.	BARAAS SPRING	Cambunang	Bulalacao	Oriental Mindoro	12°21'07.294"	121°19'20.291"	Ground Water	Deep Well	Domestic Use	Not Registered
2.	TANGKULANG SPRING	Panay'tayan	Mansalay	Oriental Mindoro	12°30'02.138"	121°22'59.494"	Ground Water	Deep Well	Domestic Use	Not Registered
3.	TUHOD DANUM	Cambunang	Bulalacao	Oriental Mindoro	12°22'20.467"	121°17'53.557"	Ground Water	Deep Well	Domestic Use	Not Registered
4.	UPPER AMAGA SPRING	Panay'tayan	Mansalay	Oriental Mindoro	12°30'10.231"	121°22'46.990"	Ground Water	Deep Well	Domestic Use	Not Registered

Submitted by:


MARCINO D. PUGAS
 Forester I/Chief SCWMMU

Date: MARCH 20, 2023



Republic of the Philippines
Department of Environment and Natural Resources
MIMAROPA Region
Community Environment and Natural Resources Office
Camia St., San Mariano, Roxas, Oriental Mindoro
Contact No.: 0917 876 9985 / 0917 169 0232
VOIP: (043) 289-7118
Email: cenroroxas_orientalmin@yahoo.com



Tuhod Danum Spring
Barangay Cambunang, Bulalacao, Oriental Mindoro



Republic of the Philippines
Department of Environment and Natural Resources
MIMAROPA Region
Community Environment and Natural Resources Office
Camia St., San Mariano, Roxas, Oriental Mindoro
Contact No.: 0917 876 9985 / 0917 169 0232
VOIP: (043) 289-7118
Email: cenroroxas_orientalmin@yahoo.com



Tuhod Danum Spring
Barangay Cambunang, Bulalacao, Oriental Mindoro



Republic of the Philippines
Department of Environment and Natural Resources
MIMAROPA Region
Community Environment and Natural Resources Office
Camia St., San Mariano, Roxas, Oriental Mindoro
Contact No.: 0917 876 9985 / 0917 169 0232
VOIP: (043) 289-7118
Email: cenroroxas_orientalmin@yahoo.com



Upper Amaga Spring
Barangay Panaytayan, Mansalay, Oriental Mindoro



Republic of the Philippines
Department of Environment and Natural Resources
MIMAROPA Region
Community Environment and Natural Resources Office
Camia St., San Mariano, Roxas, Oriental Mindoro
Contact No.: 0917 876 9985 / 0917 169 0232
VOIP: (043) 289-7118
Email: cenroroxas_orientalmin@yahoo.com



Upper Amaga Spring
Barangay Panaytayan, Mansalay, Oriental Mindoro



Republic of the Philippines
Department of Environment and Natural Resources
MIMAROPA Region
Community Environment and Natural Resources Office
Camia St., San Mariano, Roxas, Oriental Mindoro
Contact No.: 0917 876 9985 / 0917 169 0232
VOIP: (043) 289-7118
Email: cenroroxas_orientalmin@yahoo.com



Baraas Spring
Barangay Cambunang, Bulalacao, Oriental Mindoro



Republic of the Philippines
Department of Environment and Natural Resources
MIMAROPA Region
Community Environment and Natural Resources Office
Camia St., San Mariano, Roxas, Oriental Mindoro
Contact No.: 0917 876 9985 / 0917 169 0232
VOIP: (043) 289-7118
Email: cenroroxas_orientalmin@yahoo.com



Baraas Spring
Barangay Cambunang, Bulalacao, Oriental Mindoro



Republic of the Philippines
Department of Environment and Natural Resources
MIMAROPA Region
Community Environment and Natural Resources Office
Camia St., San Mariano, Roxas, Oriental Mindoro
Contact No.: 0917 876 9985 / 0917 169 0232
VOIP: (043) 289-7118
Email: cenroroxas_orientalmin@yahoo.com



Tangkulang Spring
Barangay Panaytayan, Mansalay, Oriental Mindoro

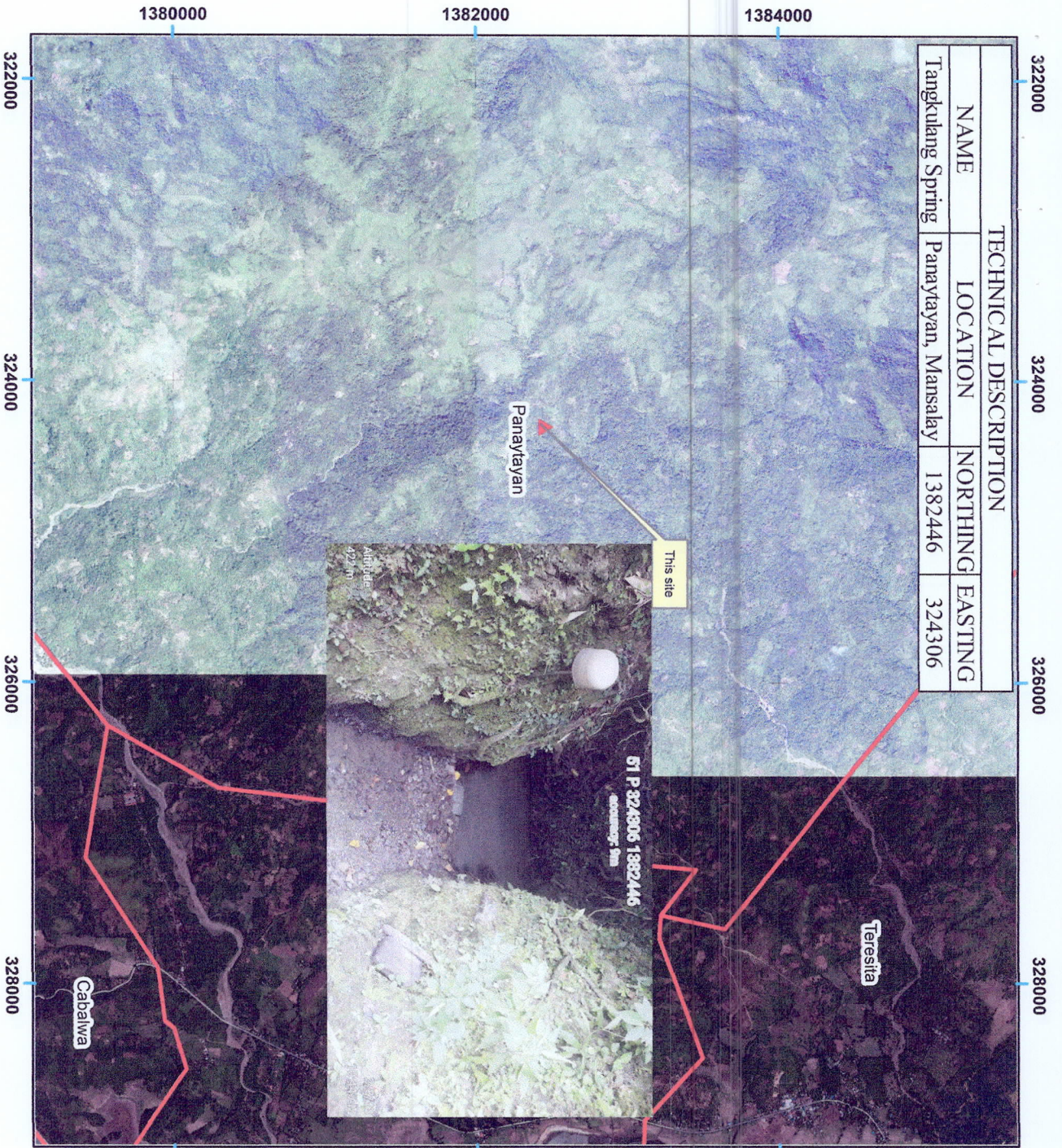


Republic of the Philippines
Department of Environment and Natural Resources
MIMAROPA Region
Community Environment and Natural Resources Office
Camia St., San Mariano, Roxas, Oriental Mindoro
Contact No.: 0917 876 9985 / 0917 169 0232
VOIP: (043) 289-7118
Email: cenroroxas_orientalmin@yahoo.com




Tangkulang Spring
Barangay Panaytayan, Mansalay, Oriental Mindoro

TECHNICAL DESCRIPTION			
NAME	LOCATION	NORTHING	EASTING
Tangkulang Spring	Panaytayan, Mansalay	1382446	324306

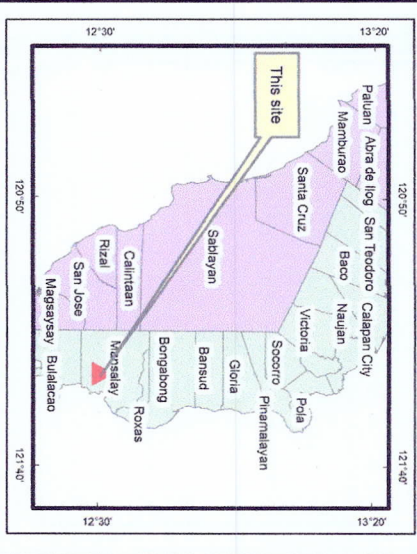


LOCATION MAP OF INVENTORIED WATER SOURCE



Located at: Brgy. Panaytayan, Mansalay, Or. Mdo

LEGEND:
Water User
Occ. Mdo. Mun. Boundary



PERSONNEL IN CHARGE:

Republic of the Philippines
Department of Environment and Natural Resources
San Mariano, Roxas, Oriental Mindoro

CERTIFICATION

This is to certify that this is the true and correct map of the inventoried Water Source located at Brgy. Panaytayan, Mansalay, Oriental Mindoro as described herein. This map was prepared based on actual survey using GPS instrument.


Prepared by:
MARCO ANTONIO LUGAS
Forester I

Recommending approval:
JOSE T. MONTECALVO
SEMSCHIEF, CDS

Approved by:
ENGR. CAESAR E. QUEREC
CEMR Officer

Survey and inspected by:
MARCO ANTONIO LUGAS
Forester I
Unit Chief, Soil and Watershed Conservation
IRENEO HAMLET U. ESTIAQUIO, JR.
Forest Technician II
ARABELLE P. TAMAYOSA
Forest Technician I
DALE MELCHOR A. MAGAO
KIA VI

TECHNICAL DESCRIPTION			
NAME	LOCATION	NORTHING	EASTING
Tangkulang Spring	Panaytayan, Mansalay	1382446	324306



Survey and inspected by:


MARCONI TUGAS
Forester I

IRENEO MAMILLA, JR.
Forest Technician II

ARABELLE J. ITAMAYDA
Forest Technician I

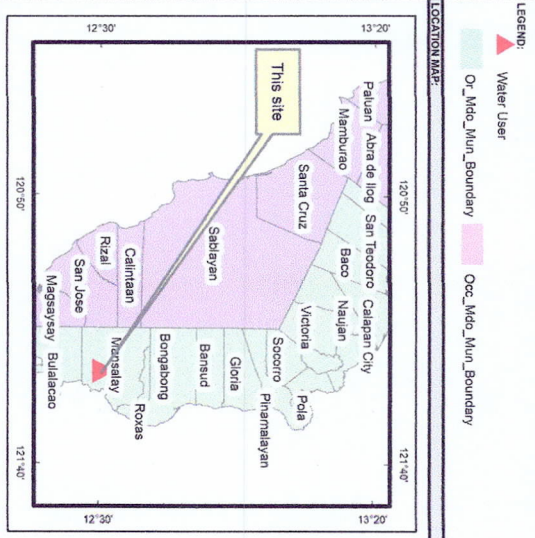
DALE MECHER, A. ADAGAO
ODA VI

Unit Chief, Soil and Watershed Conservation



LOCATION MAP OF INVENTORIED WATER SOURCE

Located at: Brgy. Panaytayan, Mansalay, Or. Mdo



PERSONNEL INCHARGE:

Republic of the Philippines
Department of Environment and Natural Resources
Division Office - Ilocos Region
San Mariano, Roxas, Oriental Mindoro

CERTIFICATION

This is to certify that this is the true and correct map of the inventoried water source located at Brgy. Panaytayan, Mansalay, Oriental Mindoro as described herein. This map was prepared based on aerial survey using GPS instrument.

Prepared by:

MARCONI TUGAS
Forester I


Recommended approval:

JOSE T. MONTECALVO
SEMSICHER, CDS

Approved by:

ENGR. CESAR E. QUESET
DENR Officer

TECHNICAL DESCRIPTION			
NAME	LOCATION	NORTHING	EASTING
Upper Amaga Spring	Panaytay, Mansalay	1382697	323930



Survey and Inspected by:

MARCOS D. DUGAS
Forester I
Unit Chief, Soil and Watershed Conservation

IRENEO HAMILLET J. EUSTAQUIO, JR.
Forest Technician II

ARABELLE JOY V. TAMAYO
Forest Technician I

DALE MELCHOR ALAGAO
ODA VI

SOURCES OF INFORMATION:

North arrow pointing North (N).

SCALE 1:10,000

0 12,500 25,000 50,000 75,000 100,000
Meters

Spheroid: Clarke 1866
Projection: Universal Transverse Mercator (UTM)
Horizontal Datum: WGS 1984

LOCATION MAP OF INVENTORIED WATER SOURCE

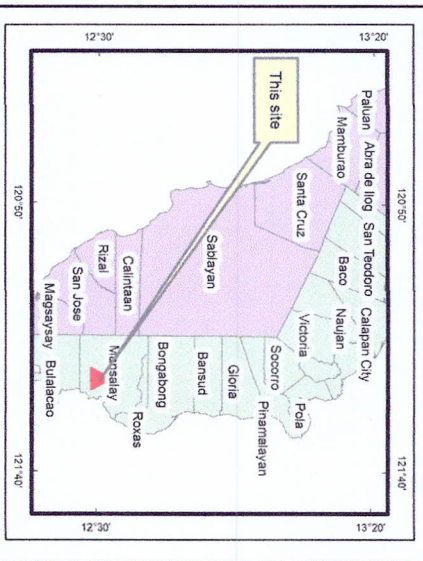
Located at: Bigy, Panaytay, Mansalay, Or. Mdo

LEGEND:


Water User

Or_Mdo_Mun_Boundary

Occ_Mdo_Mun_Boundary



PERSONNEL INCHARGE:



CERTIFICATION

This is to certify that this is the true and correct map of the inventoried Water Source located at Bigy, Panaytay, Mansalay, Oriental Mindoro as describe herein. This map was prepared based on actual survey using GPS instrument.

Prepared by:

MARCOS D. DUGAS
Forester I

Recommending approval:

JOSE T. MONTAÑA
SEMICHEL, CDS

Approved by:

ENGR. CESAR E. QUEBEC
CENR Officer


323500

324000

324500

325000

TECHNICAL DESCRIPTION			
NAME	LOCATION	NORTHING	EASTING
Upper Amaga Spring	Panaytayyan, Mansalay	1382697	323930



Survey and Inspected by:

MARCO D. DUGAS
Forester I
Unit Chief, Soil and Watershed ConservationIRENEO MAMLET, EUSTAQUIO, JR.
Forest Technician IIARABELLE JOY TAMAYOSA
Forest Technician IDALE MELCHORA, ALINGAO
ADM. IV

SOURCES OF INFORMATION:

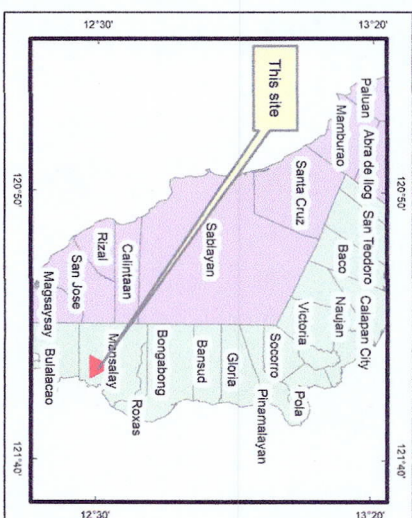
LOCATION MAP OF
INVENTORIED WATER SOURCE

Located at: Brgy. Panaytayyan, Mansalay, Or. Mdo

LEGEND:

- Water User
Or_Mdo_Mun_Boundary Occ_Mdo_Mun_Boundary

LOCATION MAP:



PERSONNEL IN CHARGE:



CERTIFICATION

This is to certify that this is the true and correct map of the inventoried Water Source located at Brgy. Panaytayyan, Mansalay Oriental Mindoro as described herein. This map was prepared based on actual survey using GPS instrument.

Prepared by:

MARCO D. DUGAS
Forester I

Recommending approval:

JOSE T. MONTECALVO
SEMSCHIEF, CDS

Approved by:

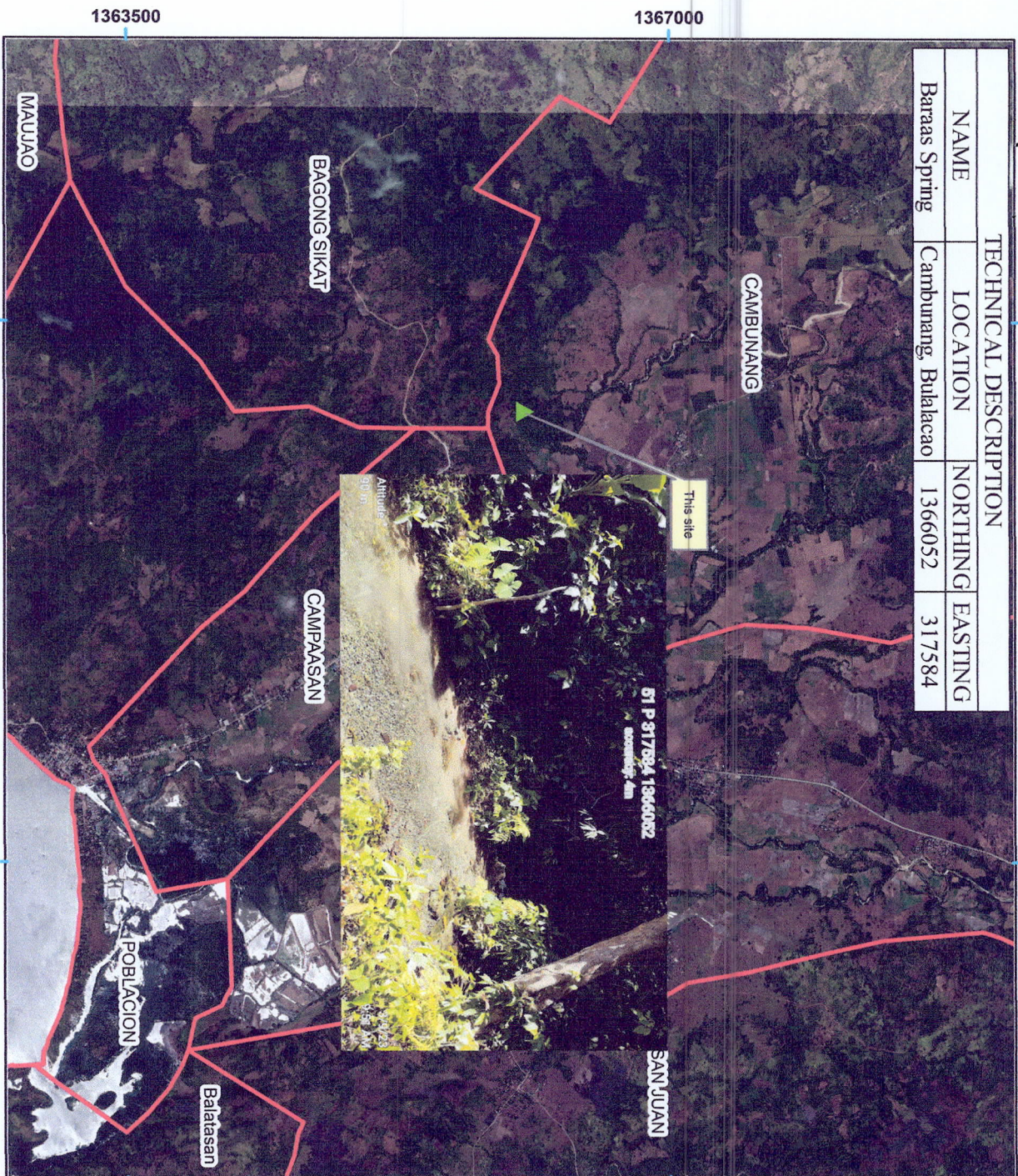
ENGR. CESAR E. QUEBEC
CEMR Officer

317000

320500

TECHNICAL DESCRIPTION

NAME	LOCATION	NORTHING	EASTING
Barraas Spring	Cambunang, Bulatacao	1366052	317584




Survey and Inspected by:

MARCING U. LUGAS
Forester I
Unit Chief, Soil and Watershed Conservation

IRENEO MANILET I. PUSTAUQUO, JR.
Forester Technician II

ARABELLE JOYNI TAMAYOSA
Forester Technician I

DALE MELCHOR A. ALAGAO
ADA VI

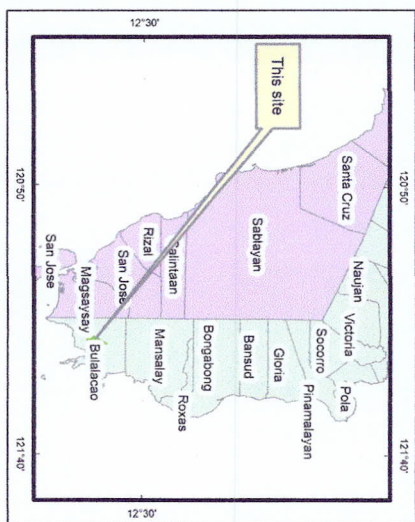
LOCATION MAP OF
INVENTORIED WATER SOURCE

Located at: Brig. Cambunang, Bulatacao, Or. Mdo

LEGEND:

Water User
Or. Mdo. Mun. Boundary
Occ. Mdo. Mun. Boundary

LOCATION MAP:



PERSONNEL IN CHARGE:

Republic of the Philippines
Department of Environment and Natural Resources
MINAROPA Region
Community Environment and Natural Resources Office
San Mariano, Roxas, Oriental Mindoro

CERTIFICATION

This is to certify that this is the true and correct map of the inventoried Water Source located at
Brig. Cambunang, Bulatacao, Oriental Mindoro as describe herein.
This map was prepared based on actual survey using GPS instrument.

Prepared by:

MARCING U. LUGAS
Forester I

Recommending approval:

JOSE Y. MONTICALLYO
Senior Chief, CDS

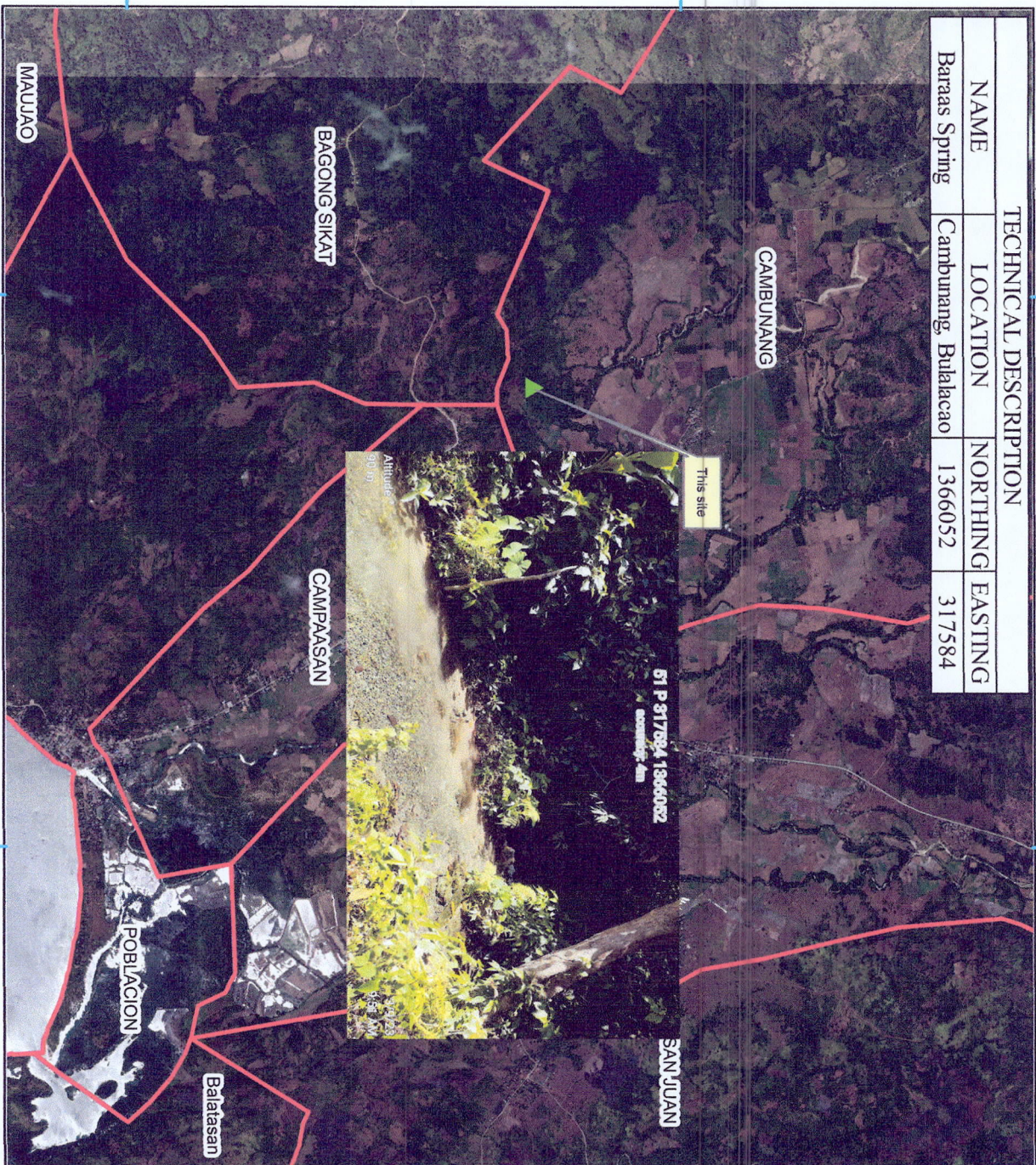
Approved by:

ENGR. CESAR E. QUEBEC
CENR Officer

317000

320500

TECHNICAL DESCRIPTION			
NAME	LOCATION	NORTHING	EASTING
Barraas Spring	Cambunang, Bulatacao	1366052	317584




Survey and Inspected by:

MARCONI TIBIGAS
Forestry I

IRENEO MAMILET J. ESTAQUIO, JR.
Forest Technician II

ARABELLE JOY TAMABOSA
Forest Technician I

DALE MELCHOR M. AGAO
APA VI

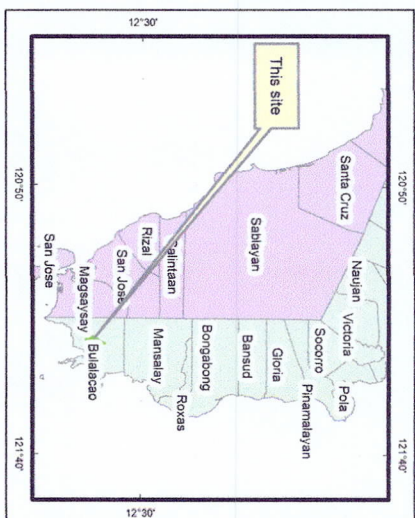


LOCATION MAP OF INVENTORIED WATER SOURCE

Located at: Brgy. Cambunang, Bulatacao, Or. Mdo

LEGEND:
Water User
Or_Mdo_Mun_Boundary
Occ_Mdo_Mun_Boundary

LOCATION MAP:



PERSONNEL INCHARGE:

Republic of the Philippines
Department of Environment and Natural Resources
MIMAROPA Region
Community Environment and Natural Resources Office
San Vito, Iloilo, Oriental Mindoro

CERTIFICATION

This is to certify that this is the true and correct map of the inventoried Water Source located at:
Brgy. Cambunang, Bulatacao, Oriental Mindoro as described herein.
This map was prepared based on actual ground using GPS instrument.

Prepared by:

MARCONI TIBIGAS
Forestry I

Recommending approval:

JOSE T. MONTECALVO
SEMPICHIE, CDS

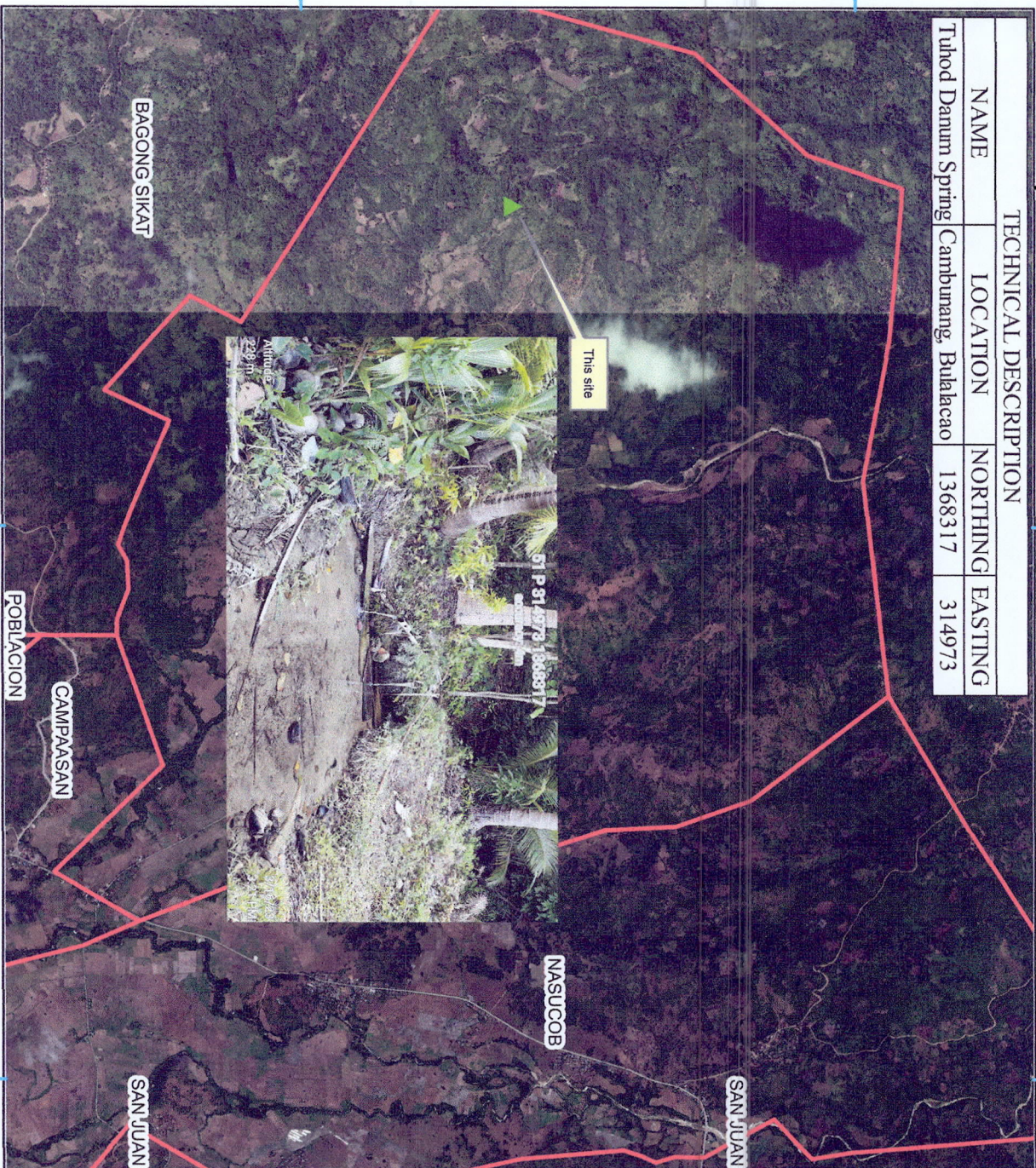
Approved by:

ENGR. CESAR E. QUEBEC
CEMR Officer

317000

320500

TECHNICAL DESCRIPTION			
NAME	LOCATION	NORTHING	EASTING
Tuhod Danum Spring	Cambunang, Bulacao	1368317	314973



Survey and Inspected by:

MARCONI D. DUGAS
Forester I

IRENEO MANLEY EUSTACIO, JR.
Forestry Technician II

ARABELLE JOY C. MANAYOSA
Forestry Technician I

DALE MELCJOR A. ALMAGAO
ADA VI

Unit Chief, Soil and Watershed Conservation

Approved by:

ENGR. CESAR E. QUEBEC
Senior Officer

Recommending approval:

JOSE T. MONTREALVO
SEMICHEF, CDS

Prepared by:

MARCONI D. DUGAS
Forester I

This is to certify that this is the true and correct map of the inventoried Water Source located at:

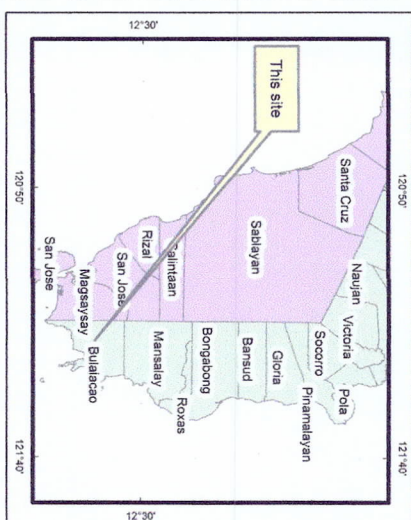
Brgy. Cambunang, Bulacao, Oriental Mindoro as described herein.

This map was prepared based on actual survey using GPS instrument.

CERTIFICATION

Republic of the Philippines
Department of Environment and Natural Resources
MIMAROPA Region
Community Environment and Natural Resources Office
San Mariano, Roxas, Oriental Mindoro

PERSONNEL INCHARGE:



LEGEND:

Water User

Or_Mdo_Mun_Boundary

Occ_Mdo_Mun_Boundary

LOCATION MAP OF INVENTORIED WATER SOURCE

Located at: Brgy. Cambunang, Bulacao, Or. Mdo

SOURCES OF INFORMATION:

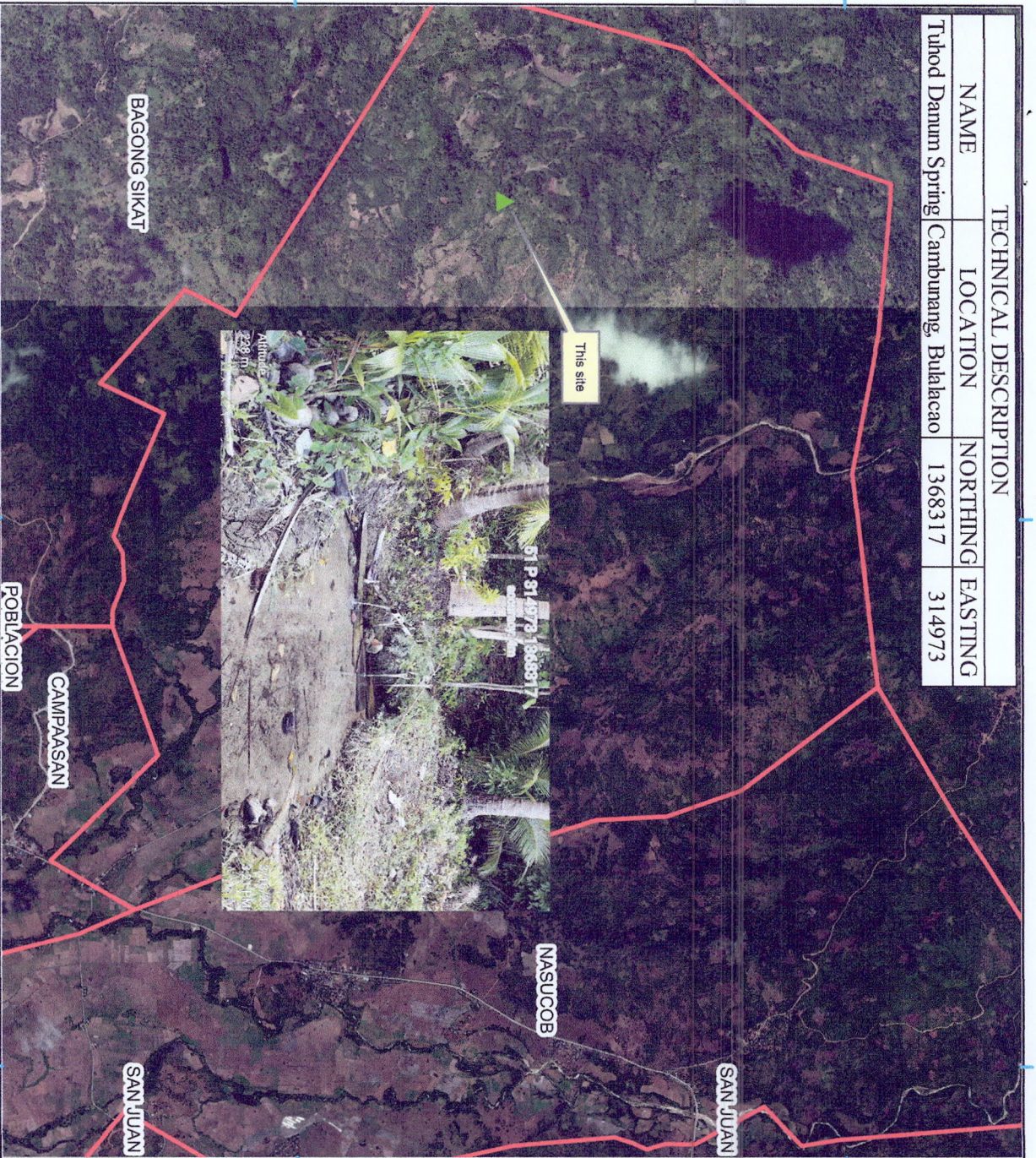
SCALE 1:40,000
0 12,500 25,000 50,000 75,000 100,000
Meters
Spheroid: Clarke 1866
Projection: Universal Transverse Mercator (UTM)
Horizontal Datum: WGS 1984



317000

320500

TECHNICAL DESCRIPTION			
NAME	LOCATION	NORTHING	EASTING
Tuhod Danum Spring	Cambunang, Bulacao	1368317	314973



Survey and Inspected by:

MARCONI O. GUGAS
Forester I

IRENEO HAMILLET, JR.
Forest Technician II

ARABELLE JOY TAMAYO
Forest Technician I

DALE MELCHOR A. ALAGAO
ODA VI

Unit Chief, Soil and Watershed Conservation



SCALE 1:40,000

0 12,500 25,000 50,000 75,000 100,000

Meters

Spheroid: Clarke 1866
Projection: Universal Transverse Mercator (UTM)
Horizontal Datum: WGS 1984

SOURCES OF INFORMATION:

LOCATION MAP OF

INVENTORIED WATER SOURCE

Located at: Bryg, Cambunang, Bulacao, Or. Mdo

LEGEND:



Water User

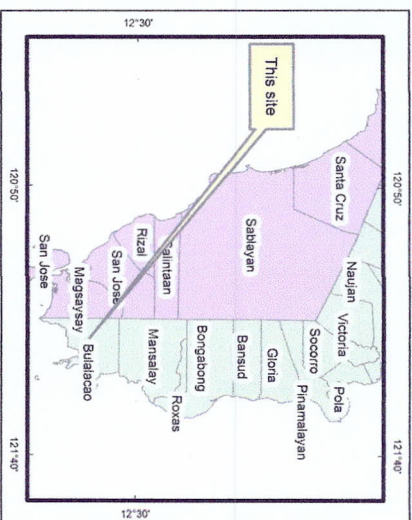


Or. Mdo_Mun_Boundary



Occ. Mdo_Mun_Boundary

LOCATION MAP:



PERSONNEL INCHARGE:

Republic of the Philippines
Department of Environment and Natural Resources
MIMAROPA Region
Community Environment and Natural Resources Office
San Mariano, Roads, Oriental Mindoro

CERTIFICATION

This is to certify that this is the true and correct map of the inventoried Water Source located at:

This map was prepared based on a survey using GPS instrument.

Prepared by:

MARCONI O. GUGAS
Forester I

Recommending approval:

JOSE T. MONTECALVO
SEW/Chief, CDS

Approved by:

ENGR. CAESAR E. QUEBES
CENR Officer