



DENR MIMAROPA  
RECORDS SECTION  
**RECEIVED**

APR 12 2023

☐ INCOMING ☐ OUTGOING  
BY: \_\_\_\_\_ DATE NO. \_\_\_\_\_  
TIME: \_\_\_\_\_

Ist INDORSEMENT

FEB 21 2023

Date

FOR : Assistant Regional Director  
For Technical Services

ATTN : The OIC Chief Survey & Mapping Division

FROM : The OIC, PENR Officer  
Odiongan, Romblon

SUBJECT : SURVEY RETURNS OF ENGR. PAUL ANTHONY L. IRINGAN AS  
SURVEYED FOR LUIS FORMILLEZA OF LOT 3021-D-1, CSD-  
4B-002904-D CAD. 341-D ODIONGAN CADASTRE.

Respectfully indorsing the above cited Survey Returns of Engr. Paul Anthony L. Iringan as surveyed for Luis Formilleza of Lot 3021-D-1, Csd-4B-00904-D, Cad. 341-D Odiongan Cadastre containing an area of 10,539 sq.m equivalent of 5 resulting lots located at Brgy. Rizal, Odiongan, Romblon. The said lot is within Agricultural lands (Alienable and Disposable lands) Project No.7 L.C. Map. 660 approved on May 21, 1927.

For your information, record and approval.

  
ARNOLDO A. BLAZA JR.



DENR MIMAROPA Region  
FMS Supervision

LUIS FORMILLEZA  
Rizal, Odiongan, Romblon


## CERTIFICATION

TO WHOM IT MAY CONCERN:

This is to certify that a parcel of land identified as Lot 3021-D-1, Csd-4B-00904-D Cad. 341-D Odiongan Cadsatre from BLLM-I tie point S 33°- 27'E Distance of 4,131.90 Meters containing an area of 1.0539 hectares situated at Rizal, Odiongan, Romblon was verified to be within Agricultural Land (Alienable and Disposable) as per Land Classification Map No. 660 Project No. 7 as certified by then Director of Forestry on May 21, 1927.

Issued this 14th day of February 2023 at DENR-PENRO Odiongan, Romblon


Verified by:

  
CATHERINE O. ATIENZA  
Forester I

Attested by:

  
MALVIN R. ROCERO  
Chief, TSD

Approved By:

  
ARNOLDO A. BLAZA JR.  
OIC, PENR Officer



DENR MIMAROPA Region  
FMS Supervision

LUIS FORMILLEZA  
Rizal, Odiongan, Romblon

## CERTIFICATION

TO WHOM IT MAY CONCERN:


This is to certify that a parcel of land identified as Lot 3021-D-1, Csd-4B-00904-D Cad. 341-D Odiongan Cadsatre from BLLM-I tie point S 33°- 27'E Distance of 4,131.90 Meters containing an area of 1.0539 hectares situated at Rizal, Odiongan, Romblon was verified to be within Agricultural Land (Alienable and Disposable) as per Land Classification Map No. 660 Project No. 7 as certified by then Director of Forestry on May 21, 1927.

Issued this 14th day of February 2023 at DENR-PENRO Odiongan, Romblon

Verified by:

  
CATHERINE O. ATIENZA  
Forester I

Attested by:

  
MALVIN R. ROCERO  
Chief, TSD

Approved By:

  
ARNOLDO A. BLAZA JR.  
OIC, PENR Officer





SUBJECT:  
INVESTIGATION REPORT, Re:  
REQUEST FOR ISSUANCE OF  
SURVEY ORDER OF LOT 3021-D-1  
CSD-4B-002904-D

February 14, 2023

**The OIC, PENR Officer**  
PENR office  
Odiongan, Romblon

**SIR:**

I have the honor to inform that on February 13, 2023, I conducted an ocular inspection and investigation on the premises of the land subject for the issuance of Survey Order No. 2021-006 of Luis Formilleza and the following were found, to wit:

1. That the land to be surveyed is identified as Lot 3021-D-1, Csd-4B-002904-D Cad. 341-D Odiongan Cadastre with an area of 10,539 square meters;
2. That the land to be surveyed is located at Brgy. Rizal, Municipality of Odiongan Province of Romblon and within Alienable and Disposable Zone as established by the Bureau of Forest Development Under Project No. 7 L.C. Map No. 660 as certified by then Director of Forestry on May 21, 1927 and verified by Forester I Catherine O. Atienza, Jr. and Approved by OIC, PENR Officer Arnoldo A. Blaza Jr. thru certification issued dated February 14, 2023;
3. That the land is not within civil or military reservation;
4. That the land is free from claims and conflicts;
5. That the land is not covered by a subsisting public land application or subdivision plan;
6. That the land is not covered by a pending land registration case nor court proceedings or litigation;
7. That based on the record, the listed survey claimant is Luis Formuilleza;
8. That the heirs of the survey claimant are the actual occupants of the land and the same will conformed the subdivision plan of land after the conduct of survey;
9. That on February 13, 2023, the representative of this Office conducted inspection, verification, geo tagging the subject of the issuance of Survey Order and the improvement found therein are the residential houses with concrete materials;
10. Other documents submitted by the applicant, to wit:
  - a. Geotag Photos
  - b. Copy of Deed of Extra-Judicial Partition dated March 8, 2012
  - c. Copy of Deed of Absolute Sale dated June 8, 2020
  - d. Copy of Survey Order No. 2021-006
  - e. Copy of Approved Survey Plan No. Csd-4B-002904-D

**IN VIEW HEREOF**, and in accordance with Article 4 section 15 of the DENR Administrative Order No. 2007-29 dated July 31, 2007. It is respectfully recommended that the subdivision plan included in targeted Public Land Survey (PLS) 2021 with issued Survey No. 2021-006 Survey Order be immediate approval intended thereof for the above-mentioned property.

Very truly yours,

  
**ERIC F. HINDAP**  
Special Investigator



SUBJECT:  
INVESTIGATION REPORT, Re:  
REQUEST FOR ISSUANCE OF  
SURVEY ORDER OF LOT 3021-D-1  
CSD-4B-002904-D

February 14, 2023

**The OIC, PENR Officer**  
PENR office  
Odiongan, Romblon

**SIR:**

I have the honor to inform that on February 13, 2023, I conducted an ocular inspection and investigation on the premises of the land subject for the issuance of Survey Order No. 2021-006 of Luis Formilleza and the following were found, to wit:

1. That the land to be surveyed is identified as Lot 3021-D-1, Csd-4B-002904-D Cad. 341-D Odiongan Cadastre with an area of 10,539 square meters;
2. That the land to be surveyed is located at Brgy. Rizal, Municipality of Odiongan Province of Romblon and within Alienable and Disposable Zone as established by the Bureau of Forest Development Under Project No. 7 L.C. Map No. 660 as certified by then Director of Forestry on May 21, 1927 and verified by Forester I Catherine O. Atienza, Jr. and Approved by OIC, PENR Officer Arnoldo A. Blaza Jr. thru certification issued dated February 14, 2023;
3. That the land is not within civil or military reservation;
4. That the land is free from claims and conflicts;
5. That the land is not covered by a subsisting public land application or subdivision plan;
6. That the land is not covered by a pending land registration case nor court proceedings or litigation;
7. That based on the record, the listed survey claimant is Luis Formuilleza;
8. That the heirs of the survey claimant are the actual occupants of the land and the same will conformed the subdivision plan of land after the conduct of survey;
9. That on February 13, 2023, the representative of this Office conducted inspection, verification, geo tagging the subject of the issuance of Survey Order and the improvement found therein are the residential houses with concrete materials;
10. Other documents submitted by the applicant, to wit:
  - a. Geotag Photos
  - b. Copy of Deed of Extra-Judicial Partition dated March 8, 2012
  - c. Copy of Deed of Absolute Sale dated June 8, 2020
  - d. Copy of Survey Order No. 2021-006
  - e. Copy of Approved Survey Plan No. Csd-4B-002904-D

**IN VIEW HEREOF**, and in accordance with Article 4 section 15 of the DENR Administrative Order No. 2007-29 dated July 31, 2007. It is respectfully recommended that the subdivision plan included in targeted Public Land Survey (PLS) 2021 with issued Survey No. 2021-006 Survey Order be immediate approval intended thereof for the above-mentioned property.

Very truly yours,

  
**ERIC F. HINDAP**  
Special Investigator





**VERIFICATION**

REPUBLIC OF THE PHILIPPINES )  
PROVINCE OF ROMBLON )  
MUNICIPALITY OF ODIONGAN )  
X-----X


I, ERIC F. HINDAP, Filipino, of legal age, married and have a postal address at Tuburan, Odiongan, Romblon, Philippines after having been duly sworn and state:

That I am same person who prepared and signed the foregoing report of investigation; That I have read the said report and understand all the contents thereof. That the said report and all the contents are true as correct to the best of my knowledge, belief and information.

**IN WITNESS WHEREOF**, I have hereinto set my hand this 14th day of February, 2023 at Odiongan, Romblon.

  
**ERIC F. HINDAP**  
Affiant

SUBSCRIBED AND SWORN to before me this 14th day of February, 2023 at Odiongan, Romblon, and the affiant exhibits to me this PRC No. 0656910 Issued at Manila, Philippines.

  
**MALVIN R. ROCERO**  
Chief, TSD



**VERIFICATION**

REPUBLIC OF THE PHILIPPINES )  
PROVINCE OF ROMBLON )  
MUNICIPALITY OF ODIONGAN )  
X-----X


I, ERIC F. HINDAP, Filipino, of legal age, married and have a postal address at Tuburan, Odiongan, Romblon, Philippines after having been duly sworn and state:

That I am same person who prepared and signed the foregoing report of investigation; That I have read the said report and understand all the contents thereof. That the said report and all the contents are true as correct to the best of my knowledge, belief and information.

**IN WITNESS WHEREOF**, I have hereinto set my hand this 14th day of February, 2023 at Odiongan, Romblon.

  
**ERIC F. HINDAP**  
Affiant

SUBSCRIBED AND SWORN to before me this 14th day of February, 2023 at Odiongan, Romblon, and the affiant exhibits to me this PRC No. 0656910 Issued at Manila, Philippines.

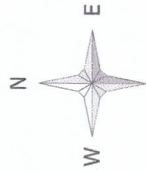
  
**MALVIN R. ROCERO**  
Chief, TSD



## Location Map of Lot No.

**3021-D-1, Csd-4B-00904-D**

Barangay Rizal, Odiongan, Romblon



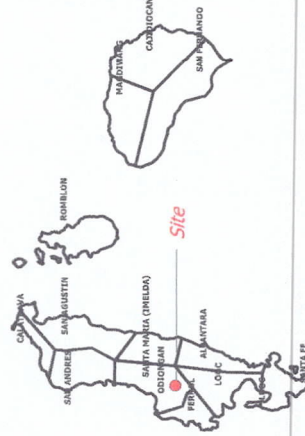
1:25000

0 > 1 m

Projection: Universal Transverse Mercator - Zone 51 (N)  
Datum : World Geodetic 1984 (WGS84)



CORCUERA



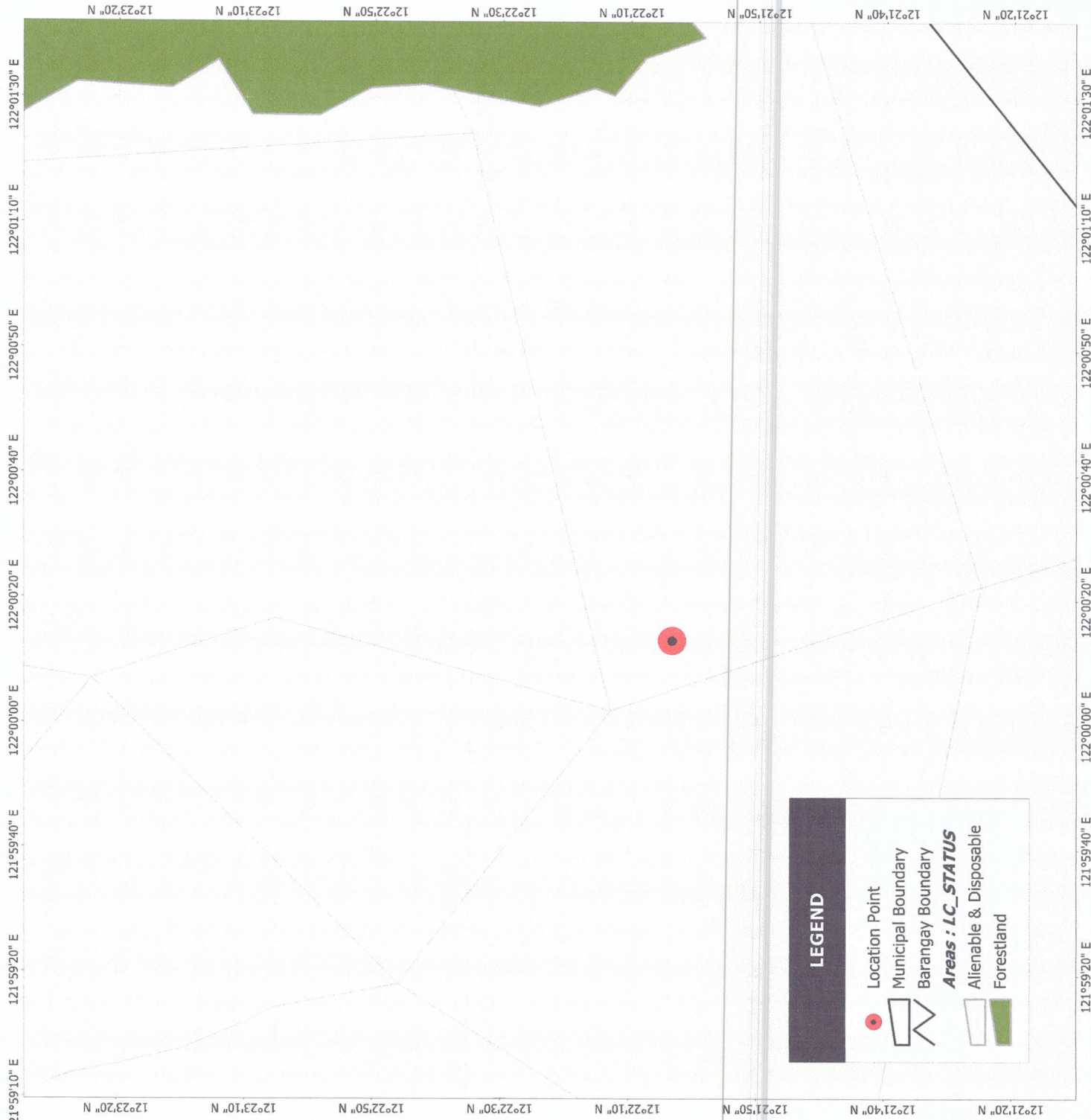
**Location Map**

Prepared by:

*Catherine O. Atienza*  
**CATHERINE O. ATIENZA**  
Forester I

Reviewed/ Verified by:

*Sheilla Jane M. Forlales*  
**SHEILLA JANE M. FORLALES**  
FIU/ GIS Unit Head



### LEGEND

Location Point



Municipal Boundary



Barangay Boundary



**Areas : LC\_STATUS**

Alienable & Disposable



Forestland





### VERIFICATION

REPUBLIC OF THE PHILIPPINES     )  
PROVINCE OF ROMBLON            )  
MUNICIPALITY OF ODIONGAN     )  
X-----X


I, ERIC F. HINDAP, Filipino, of legal age, married and have a postal address at Tuburan, Odiongan, Romblon, Philippines after having been duly sworn and state:

That I am same person who prepared and signed the foregoing report of investigation; That I have read the said report and understand all the contents thereof. That the said report and all the contents are true as correct to the best of my knowledge, belief and information.

**IN WITNESS WHEREOF**, I have hereinto set my hand this 14<sup>th</sup> day of February 2023 at Odiongan, Romblon.

  
**ERIC F. HINDAP**  
Affiant

SUBSCRIBED AND SWORN to before me this 14<sup>th</sup> day of February, 2023 at Odiongan, Romblon, and the affiant exhibits to me this PRC No. 0656910 Issued at Manila, Philippines.

  
**MALVIN R. ROCERO**  
Chief, TSD



### VERIFICATION

REPUBLIC OF THE PHILIPPINES )  
PROVINCE OF ROMBLON )  
MUNICIPALITY OF ODIONGAN )  
X-----X


I, ERIC F. HINDAP, Filipino, of legal age, married and have a postal address at Tuburan, Odiongan, Romblon, Philippines after having been duly sworn and state:

That I am same person who prepared and signed the foregoing report of investigation; That I have read the said report and understand all the contents thereof. That the said report and all the contents are true as correct to the best of my knowledge, belief and information.

**IN WITNESS WHEREOF**, I have hereinto set my hand this 14<sup>th</sup> day of February 2023 at Odiongan, Romblon.

  
**ERIC F. HINDAP**  
Affiant

SUBSCRIBED AND SWORN to before me this 14<sup>th</sup> day of February, 2023 at Odiongan, Romblon, and the affiant exhibits to me this PRC No. 0656910 Issued at Manila, Philippines.

  
**MALVIN R. ROCERO**  
Chief, TSD