



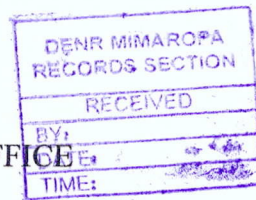
Republic of the Philippines  
**Department of Environment and Natural Resources**  
MIMAROPA Region

PROVINCIAL ENVIRONMENT AND NATURAL RESOURCES OFFICE

Bgy. Sta. Monica, Puerto Princesa City, Palawan

Telfax No. (048) 434 - 8791

Email Add: [penropalawan@denr.gov.ph](mailto:penropalawan@denr.gov.ph)



March 28, 2023

**MEMORANDUM**

**FOR : The Regional Executive Director  
DENR MIMAROPA Region  
1515 DENR By the Bay Building, Roxas Boulevard,  
Barangay 668, Ermita, Manila**

**THRU : The OIC, ARD for Technical Services**

**FROM : The Provincial Environment and  
Natural Resources Officer**

**SUBJECT : COMPLIANCE MONITORING REPORT ON FLGMA  
AWARDED TO MR. RENATO V. MARIANO SITUATED AT  
BARANGAY STO. NIÑO (DIPUYAI), BUSUANGA, PALAWAN**

Respectfully forwarded is the memorandum of CENRO Coron, Palawan dated February 15, 2023 relative the above subject.

Per memorandum, CENRO Coron conducted the compliance monitoring activity on February 9, 2023 on Forest Land Grazing Management Agreement (FLGMA) awarded to Mr. Renato V. Mariano with FLGMA No. 09-2010 located at Brgy. Sto. Niño (Dipuyai), Busuanga, Palawan.

The proponent has not yet paid the Annual Government Share (AGS) for CY 2023.

For information and further instruction.

For the PENRO;

**ALEXANDER E. MANCIO**  
SvEMS/ Executive Assistant of PENRO Palawan  
In Charge, Office of the PENRO

Copy Furnished:  
CENRO Coron Palawan  
<cenrocoron@denr.gov.ph>  
KVE/MES Doc. No. 2023-2360

DENR-PALAWAN  
PENRO-RECORDS  
**RELEASED**  
By: *[Signature]*  
Date: 30 MAR 2023 *23-808*



February 15, 2023

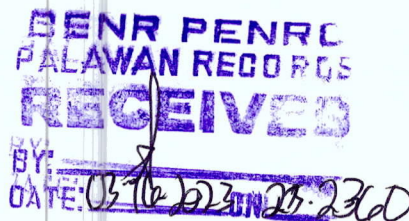
**MEMORANDUM**

**FOR :** The Regional Executive Director  
DENR MIMAROPA Region  
1515 DENR By the Bay Bldg.  
Roxas Blvd. Brgy. 668  
Ermita, Manila

**THRU :** The Provincial Environment and  
Natural Resources Officer  
Bgy. Sta. Monica, Puerto Princesa City

**FROM :** The OIC-Community Environment and  
Natural Resources Officer  
Coron, Palawan

**SUBJECT : COMPLIANCE MONITORING REPORT ON FLGMA  
AWARDED TO MR. RENATO V. MARIANO SITUATED IN  
BARANGAY STO. NIÑO (DIPUYAI), BUSUANGA, PALAWAN**



Respectfully forwarded is the duly accomplished compliance monitoring report dated February 13, 2023 submitted by the monitoring team of this office re: above cited subject.

Please be informed that on February 9, 2023 the compliance monitoring team conducted evaluation/assessment of the aforementioned FLGMA area. The area is well maintained and protected by the assigned caretaker. No forest destruction observed except for the small portion of grassland being razed by grassfire.

Findings of the monitoring team is/are stated in the attached evaluation form.

This report will serve as a means of verification (MOV) of the office.

For information and record.



**RODNEY G. VERIAN**





## MEMORANDUM


**FOR :** **RODNEY G. VERIAN**  
OIC-CENRO  
Coron, Palawan

**THRU :** **QUERUBIN G. QUINTANA**  
Forester II/ OIC-Chief, MES

**FROM :** **UNDERSIGNED PERSONNEL**

**SUBJECT :** **COMPLIANCE MONITORING REPORT ON FLGMA AWARDED TO MR. RENATO V. MARIANO SITUATED AT BARANGAY STO NIÑO (DIPUYAI), BUSUANGA, PALAWAN**

**DATE :** **FEBRUARY 13, 2023**



Respectfully submitted the monitoring and evaluation report on Forest Land Grazing Management Agreement (FLGMA) awarded to Mr. Renato V. Mariano Hereunder are the salient information gathered during the conduct of ground inspection and evaluation to wit:

## BACKGROUND INFORMATION

Name of Proponent: Mr. Renato V. Mariano  
Address: Barangay IV, Coron, Palawan  
Location: Barangay Sto. Niño (Dipuyai), Busuanga, Palawan  
Total covered area: 139.0 hectares  
FLGMA No: #09-2010  
Date Issued: February 18, 2010  
Date Expired: December 31, 2034  
Annual Government Share: Php. 5,560.00 (Unpaid)

## INTRODUCTION

The monitoring and evaluation team headed by Chief, Compliance and Monitoring Unit (CMU) Mr. Mark Glenn Managdag, conducted monitoring and ground inspection on February 09, 2023 regarding the Forest Land Grazing Management Agreement (FLGMA) area awarded to Mr. Renato V. Mariano, located at Sto. Niño (Dipuyai), Busuanga, Palawan.

## **FINDINGS/OBSERVATIONS**

It was observed that there was only one personnel named Mr. Noe Acotacot employed for the maintenance and overall operation of the FLGMA area. He stated that the work in the area was done with the help of his family residing within the area. They served as the caretaker or tenant of Mr. Mariano.

The management only hired laborers if there were rehabilitation of fences and other works in the pasture area.

It was also observed that the fences dividing paddocks and surrounding the boundary of the area were well maintained. There were parts of the grazing areas that were razed by grassfires and no edible grasses existed on other areas, because of the Amihan season resulted for lack of water and enough moisture for the grasses and other forages.

Agricultural and high value crops were seen propagated and sustained within the premises of the area such as Calamansi, Dragon fruit, pineapple, string beans, okra among others. Coconut and Mangium trees were also at good conditions.

The caretaker stated that there were four (4) individuals of horses inside the ranch, while around fifty (50) individuals of mixed young and adult cattle roaming around within the boundaries of the area. Additionally, only seven (7) individual cattle were spotted in actual verification. The cattle seemed to be adapting to the wild environment and harsh condition that may resulted to the cattle being very rare to find.

Mr. Acotacot added that there were also a few number of Carabao but cannot specifically locate them.

There are no new structures erected and no other improvements on buildings. No other forest disturbances and destructions seen except for the grasslands being razed by forest fire. The forested areas within the FLGMA are well intact and no cutting or other related activities observed during the actual inspection.

## **RECOMMENDATIONS**


Based on the ground inspection and evaluation conducted, the team recommended that the proponent have an additional personnel and staff including cowboys to sustainably manage the operations and maintenance of the whole 139 hectares of land.

It is advised that proponent settle with their financial obligations to the National Government by paying the Annual Government share amounting to P~~5,500.00~~ .

It is also highly recommended that the proponent should submit their annual report and directly send to the DENR Regional Office , while copy furnishing the report to the CENRO field office of Coron.

Attached are the geotagged photos of the conducted monitoring and evaluation activity.

For information and record.



**MARK GLENN MANAGDAG**  
ECOMS II/Chief-CMU



**NIKKI RIPALDA**  
Forest Technician I



**RENIEL OLIVER M. FUENTES**  
Forest Technician I



**ARIEL DELIN II**  
Forest Technician II



**ANGELLE U. PASCUAL**  
Land Management Inspector




**LYNETH A. ILOVINO**  
Forest Ranger



## PHOTO DOCUMENTATION



During the actual monitoring and evaluation of the area



*p*

Healthy grasses observed in the area; fodder of livestock such as cattle and horses



## PHOTO DOCUMENTATION



Fences erected surrounding the boundary and separating different paddocks



p

Some of the livestock observed during the monitoring and evaluation of the area



EVALUATION REPORT  
ON THE AREAS  
UNDER EXISTING FLGLAS/FLGMAS

NAME OF LESSEE: RENATO V. MARIANO

POSTAL ADDRESS: BARANGAY 4, CORON, PALAWAN

OFFICE/OFFICE ADDRESS: N/A

PLA/FLGLA NO.: FLGMA NO. 09-2010

AREA INDICATED IN THE LEASE (HA.) 139.0 HAS.

DATE ISSUED: FEBRUARY 18, 2010 DATE OF EXPIRATION: DECEMBER 31, 2034

LOCATION: SITIO(S): MATALUTUON, MAYAI, etc. BARRIO(S): STO. NIÑO, DIPUYAI

MUNICIPALITIES: BUSUANGA

PROVINCE (S): PALAWAN

1.0 SUITABILITY OF THE RANGE:

1.1 Soil Suitability:

- 1. Climate: **1<sup>ST</sup> CLIMATIC TYPE**
- 2. Soil and Parent Material: **CLAY TO SANDY LOAM**
- 3. Vegetation Types:
  - 3.1 Type I 80.0 Has.
  - 3.2 Type II 25.0 Has.
  - 3.3 Type III \_\_\_\_\_ Has.
  - 3.4 Type IV \_\_\_\_\_ Has.
  - 3.5 Type V \_\_\_\_\_ Has.
  - 3.6 Type VI \_\_\_\_\_ Has.
  - 3.7 Type VII \_\_\_\_\_ Has.
  - 3.8 Type VIII 34.0 Has.
- 4. Current Erosion: Erosion is evident along: **NO INDICATION OF SOIL EROSION**
- 5. Soil Condition: **ACIDIC**
- 6. Summary for (1.1) Soil Suitability: **SUITABLE FOR GRAZING**

1.2 Topography and Slope:

- 1. Topography: **FLAT TO ROLLING TERRAIN**
- 2. Slope:
  - 2.1 Area below 18% 80.0 Has.
  - 2.2 Area 19-50% 40.0 Has.
  - 2.3 Area over 50% 19.0 Has.

1.3 Forage Production:

1. Grasses/Legumes:

Name of Grasses/Legumes Species	Green Weight (kg/Ha.)
<u>STAR GRASS</u>	<u>2,000/ha</u>
<u>STYLO GRASS</u>	<u>5,000/ha</u>
<u>CENTROSEMA</u>	<u>2,200/ha</u>



2. Weeds:

2.1 Poisonous (indicate name of weed and extent of area occupied)

Name of Weeds	Extent of Area (ha)
<u>HAGONOY</u>	<u>VERY SELDOM</u>
	<u>WITHIN THE AREA</u>

2.2 Non-Poisonous (Indicate also name of weed and extent of area)

Name of Weeds	Extent of Area (ha)
<u>SAMBONG</u>	<u>ONLY IN PATCHES</u>

1.4 Physical Barriers: NONE

1.5 Water Source(s): SPRING

1.6 Access Roads and Trails:

1. Access Road	<u>4.0</u>	km.
2. Trails	<u>8.0</u>	km.

2.0

2.1 Livestock Inventory

Kind	Number of Graze		Number Disposed		Breeds of Present Stock
	Previous	Current Year	Sold	Died/Lost	
Cattle		7			
Cows	7	8	3	-	BRAHMAN
Breeding Bulls	1	2	-	-	BRAHMAN
Steers	7	8	-	-	BRAHMAN
Heifers	6	8	-	-	BRAHMAN
Calves:					
Male	8	9	-		
Female	6	6	-		BRAHMAN
Other Livestock:					
Carabao/s	1	2	-	-	BRAHMAN
Goats					
Horses		4			
Others (Specify)					
TOTAL	36	54	-	-	



2.2 Fencing (Barbed Wire): Strands (Member) 3 STRAND Height: 1.5 METERS

1. / ☒ / Fully Fenced
2. /     / Partially Fenced \_\_\_\_\_ Length (Meters) \_\_\_\_\_
3. /     / Not Fenced

2.3 Structural Improvements:	Number	Capacity
1. Adm./Banch House	<u>1</u>	<u>5</u>
2. Cowboys Quarter	<u>2</u>	<u>5</u>
3. Cattle Shed	<u>3</u>	<u>75</u>
4. Corral	<u>1</u>	<u>50</u>
5. Soil/Feed Storage	<u>2</u>	<u>30</u>
6. Watering Troughs	<u>4</u>	<u>60</u>
7. Feed Troughs	<u>2</u>	<u>20</u>
8. Chute	<u>2</u>	<u>50</u>
9. Others		

2.4 Forage Improvement (Supplemental Forage) Forage Species and Area Planted  
(Check and indicate area)

Forage Species	Area (Has.)
/     / Napier	
/     / Guinea Grass	
/ <input checked="" type="checkbox"/> / Star Grass	<u>1.5</u>
/ <input checked="" type="checkbox"/> / Stylo	<u>1.0</u>
/ <input checked="" type="checkbox"/> / Humidicola	<u>0.5</u>
/     / Others (specify)	

2.5 Reforestation:

1. Tree planting along perimeter and stream banks:

1.1 Species and Area Planted:

Species	Area Planted	
	Perimeter Ha/Km	Stream Banks Ha/Km
<u>A. MANGIUM</u>	<u>2.0</u>	<u>N/A</u>
<u>KASOY</u>	<u>3.0</u>	<u>N/A</u>
<u>MAHOGANY</u>	<u>4.0</u>	<u>N/A</u>
<u>KAKAWATE</u>	<u>2.0</u>	<u>N/A</u>
<u>ACACIA</u>	<u>1.0</u>	<u>N/A</u>

2. Tree planting in areas 50% and above in slope (If applicable):

2.1 Species and area planted:

Species	Area Planted (Ha.)
<u>N/A</u>	<u>N/A</u>

2.2 Problems encountered if any: DROUGHT/GRASS FIRE

CATTLE RUSTLERS

PRESENCE OF HAGONoy



## 2.6 Food Production (Pursuant to PD 472):

1. Areas devoted to food crops **3.0 HAS.**

## 2. Crops planted (specify)

Agricultural Crops	Area
<u>BANANA</u>	<u>6,000 SQ. METERS</u>
<u>AVOCADO</u>	<u>2,000 SQ. METERS</u>
<u>CHICO</u>	<u>1,000 SQ. METERS</u>
<u>JACKFRUIT</u>	<u>1,000 SQ. METERS</u>
<u>DRAGON FRUIT</u>	<u>1,000 SQ. METERS</u>
<u>COCONUT</u>	<u>2,000 SQ. METERS</u>
<u>CALAMANSI</u>	<u>1,000 SQ. METERS</u>
<u>PINEAPPLE</u>	<u>500 SQ. METERS</u>
<u>VEGETATIVE GARDEN</u>	<u>1,000 SQ. METERS</u>

### 3.0 AREA SUITABLE FOR INDUSTRIAL TREE PLANTATION

N/A

(Ha.)

#### 4.0 PESTS AND DISEASES:

4.1 Specify pest(s) and disease(s) encounters, if any, during the time of evaluation:

### NO PEST OR DISEASES OCCURRED DURING THE EVALUATION

#### 4.2 Eradication and control measures undertaken:

N/A

**5.0 PRESENT PERSONNEL COMPLEMENT OF THE LESSEE/PERMITEE:**

Name	Designation	Salary/Wages
<b><u>NOE ACOTACOT</u></b>	<b><u>LIASON OFFICER</u></b>	<b><u>₱ 8,000.00/MONTH</u></b>

## 6.0 RANCH SUPERVISION:

/ / Delegated

/ ☒ / Personal

**7.0 AREA SUITABLE FOR GRAZING 80%**

## 8.0 FOREST RESIDENCE/OCCUPANTS (State total number occupying the area)

N/A

## 9.0 GENERAL COMMENTS AND RECOMMENDATIONS:

**SUBMIT ANNUAL GRAZING REPORT. THE ANNUAL GOVERNMENT SHARE IS NOT YET PAID FOR CY 2023.**

This is to certify that the above data and information are true and correct as evaluated by the undersigned on **February 9, 2023**

(Date Evaluated)

MARK GLENN T. MANAGDAG

ECOMS II

**ARIEL C. DELIN II**

## Forest Technician II

**RENIEL OLIVER M. FUENTES**

Forest Technician I

**LYNETH A. ILOVINO**

Forest Ranger

ANGELIE U. PASCUAL

T.M.T.

**NIKKI E RIPALDA**

## Forest Technician I