




Republic of the Philippines
Department of Environment and Natural Resources
MIMAROPA Region
PROVINCIAL ENVIRONMENT AND NATURAL RESOURCES OFFICE
Bgy. Sta. Monica, Puerto Princesa City, Palawan
Telfax No. (048) 434 - 8791
Email Add: penropalawan@denr.gov.ph



March 28, 2023

MEMORANDUM

FOR : The Regional Executive Director
DENR MIMAROPA Region
1515 DENR By the Bay Building, Roxas Boulevard,
Barangay 668, Ermita, Manila

THRU : The OIC, ARD for Technical Services

FROM : The Provincial Environment and
Natural Resources Officer

SUBJECT : REPORT RE: CONSOLIDATED LAWIN PATROLS
CONDUCTED FOR THE MONTH OF FEBRUARY AND
SUMMARY OF ACCOMPLISHMENT

Respectfully forwarded is the memorandum of CENRO Coron, Palawan dated February 22, 2023 relative the above subject.

As reported, a total of 80.72 kilometers distance were patrolled for the month of February 2023. In addition, there were two (2) chainsaws apprehended illegally operating within their area of jurisdiction with corresponding forty (40) pieces of sawn lumbers recovered. *(Please refer to the attached matrix of the report)*

For information and further instruction.

For the PENRO;

ALEXANDER E. MANCIO
Supervising ECOMS/ Executive Assistant of PENRO Palawan
In Charge, Office of the PENRO



Republic of the Philippines
Department of Environment and Natural Resources
MIMAROPA REGION
Community Environment and Natural Resources Office
Barangay Poblacion 5, Coron, Palawan

MEMORANDUM

FOR : The Provincial Environment and Natural Resources Officer

FROM : The OIC – Community Environment and Natural Resources Officer

DATE : February 22, 2023

SUBJECT : **REPORT RE: CONSOLIDATED LAWIN PATROLS CONDUCTED FOR THE MONTH OF FEBRUARY AND SUMMARY OF ACCOMPLISHMENT.**

DENR PENRO
PALAWAN RECORDS
RECEIVED

BY: *[Signature]*
DATE: 02-22-2023 23-2375

Forwarded herewith are copies of reports/updates and summary of Lawin Patrolling conducted within the conservation area of CENRO Coron, Palawan from **January 21 to February 20, 2023** with a total of **80.72** kilometers.

As a result and effort of our Lawin patrollers, two (2) chainsaw were apprehended illegally operating within our conservation areas with corresponding forty (40) pieces of sawn lumbers recovered.


To date, the Lawin Team accomplished a total of **102.78** kilometers distance patrolled with within our area of jurisdiction/Conservation Area or an equivalent of **68.52%** against our 1st quarter target of **150** kilometers.


Furthermore, the Team were deployed and consistently manning the Forest Product Monitoring Stations (FPMS) to intensify forest protection and other environmental related activities in the field.

For information and record.

[Signature]
RODNEY G. VERIAN
OIC - CENRO

*ems/lai





FOR : The OIC - Community Environment and Natural Resources Officer

FROM : The Data Manager – Lawin/Forest Protection Unit

DATE : February 20, 2023

SUBJECT : **SUBMISSION OF MONTHLY LAWIN PATROL DATA AND ACCOMPLISHMENT FOR THE MONTH OF FEBRUARY 2023**

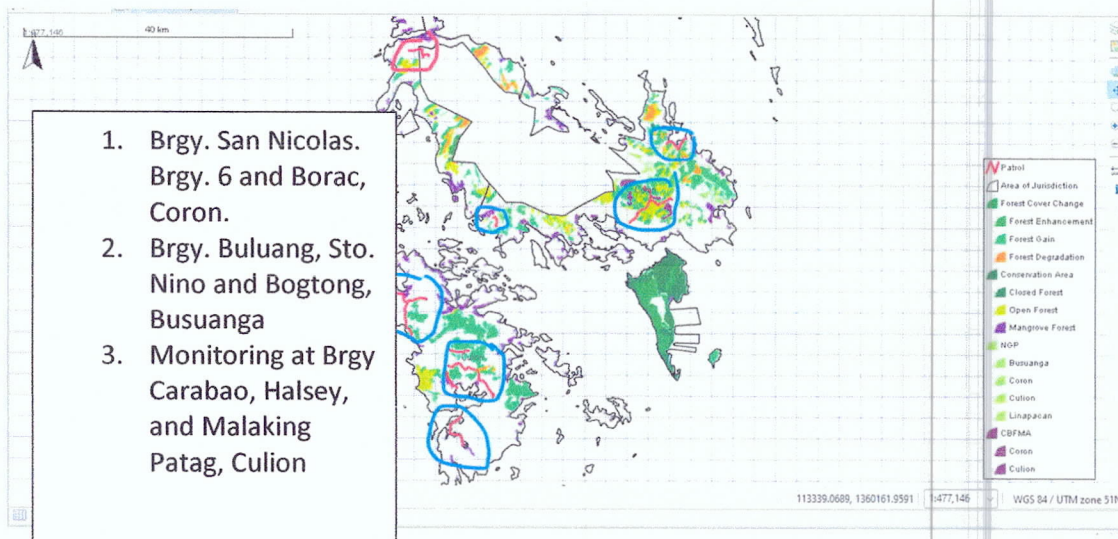
Respectfully submitted is our Monthly Report of Lawin Patrol Accomplishment for the month of January 2023 of CENRO - Coron covering the period from **January 21 to February 20, 2023.**

For the period stated above, we have earned a total of **Sixteen (16)** patrols with a total of **80.72** kilometers distance consolidated data from patrol teams patrolled within our area of jurisdiction for the month.

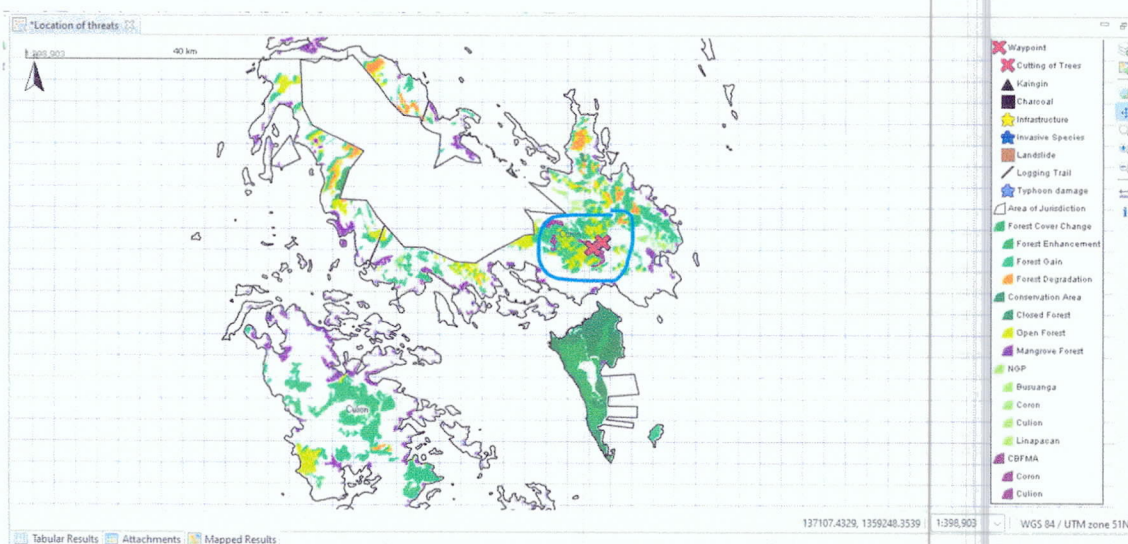
Patrol Details:

1. Patrol location, Observations/Threats, Action Taken or Apprehensions during our patrolling/monitoring;

a) Patrol /s:



- b) Threat observed location: Cutting threats at Sitio Alunat, Barangay Borac, Coron, Palawan. Cutting threat observed at Brgy. New Busuanga was not recorded due to phone error.



- c) Patroller's Accomplishments for the above period in Kilometer Distance:
(Please see attach summary report)
- d) Documentaries during Lawin Patrolling, apprehensions and hauling:
Busuanga and Coron Patrol Teams





Information and Activities:

- A) Conduct continuous regular monitoring within each area of jurisdiction to emphasize the presence of personnel on the field.
- B) Continuous manning of Forest Product Monitoring Station (FPMS) as a deterrent to offenders.
- C) Apprehension and incidents were reported to barangay for information and administrative hearings were scheduled prior to case build up.

For information, record and further instruction/s

Prepared by:

ELIZALDE M. SEGUNDO
FTII/Data Manager

LYNETH A. ILOVINO
FR/Asst. Data Manager

Noted and attested by:

OEURUBIN C. QUINTANA
Forester II/Chief, MES



Summary Patrol Report

Region 04B - Coron

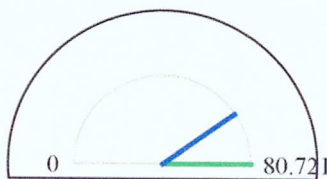
Number of days analyzed: 30

22 Feb 2023 2:59 PM

This report presents the patrol performance and quality of the implementing unit during the above stated period of time (number of days). The report contains information on accomplishment rate, coverage and intensity of patrolling in different forest types on patrol distance covered per patroller. The information is meant to provide a basis for patrol planning for the next planning period and implementation of adaptive measures to enhance patrolling as necessary.

Overall accomplishment rate*

Level of Accomplishment



● Accomplishment
● Target

Accomplishment*
for the period

80.72

Target* distance for
the period

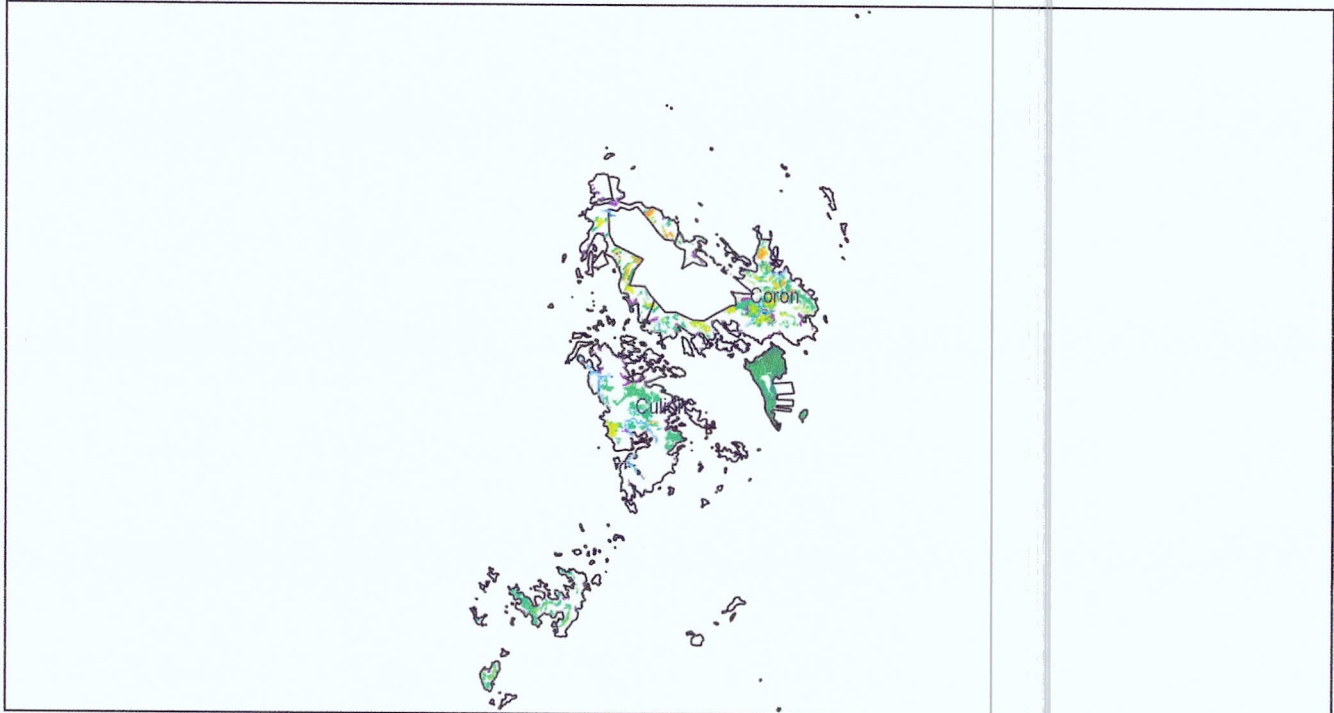
65.25

Accomplishment Rate:

123.72%

*Target is computed based on 10km target per team of 4 DENR patrollers per month

Patrol coverage and intensity





Republic of the Philippines

Department of Environment and Natural Resources

Lawin Forest and Biodiversity Protection System

Patrol distance covered by each forest ranger

Forest Ranger	Patrol Distance Accomplished
PAUL VINCENT PALAO	46.05
ALBERT ABARING	25.95
BONIFACIO JR ALBAG	25.95
DARIUS JAGMIS	25.95
DENNIS JAGMIS	25.95
HARLAN ILOVINO	25.95
ELIZALDE SEGUNDO	11.61
NABILA ABDULLAH	11.61
LIM BRYAN KUTAT	10.69
JULIUS SORREDA	8.72
MARK ANGELO FACTUAR	8.72
RENIEL OLIVER FUENTES	8.72
LYNETH ILOVINO	8.59
JOJIE MONTANEZ	6.17
MARY MAY SORREDA	6.17
IBRAHEM FACTUAR	3.46
RODERICK VALLEJO	3.46
BWISER ADMIN	2.10



Forest Protection Effectiveness Report

Region 04B - Coron

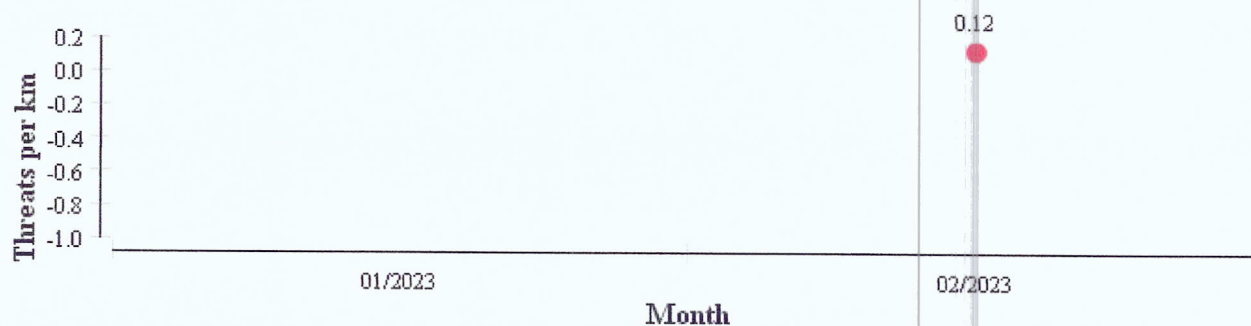
Number of days analyzed: 52

22 Feb 2023 2:58 PM

This reports presents trends in observations of forest condition, regeneration, threats and indicator species. The combined presentation allows for an evaluation if protection efforts are effective, conservation targets are met and the forest achieves the desired future forest condition. Protection efforts are effective, when records of forest condition, regeneration and indicator species show an upward trend towards more observations more and denser regeneration, particularly in degraded forest areas. Increasing trends in indicator species suggest that the improved forest condition is providing a better habitat for forest dependent species. All trends presented are put in relation to the patrol effort to provide comparability. Forest cover data were derived from 2003 and 2010 NAMRIA land cover maps.

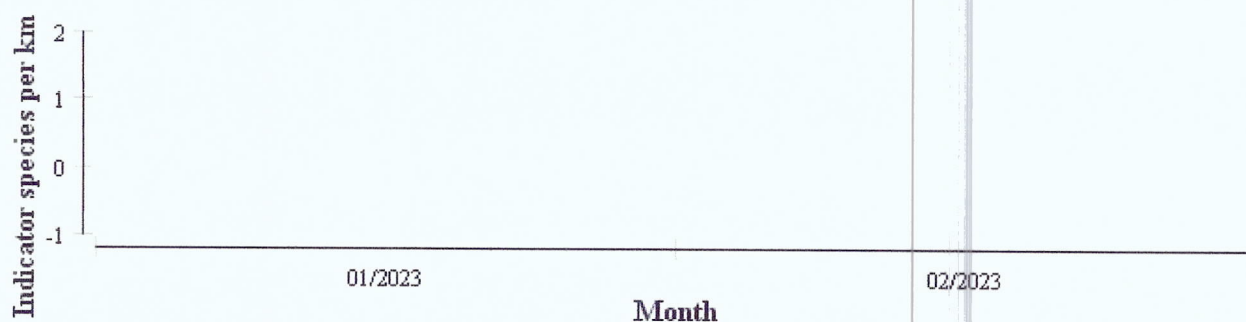
Trends of Observations per Patrol Kilometer in the Forest Conservation Area

Trend in Threats



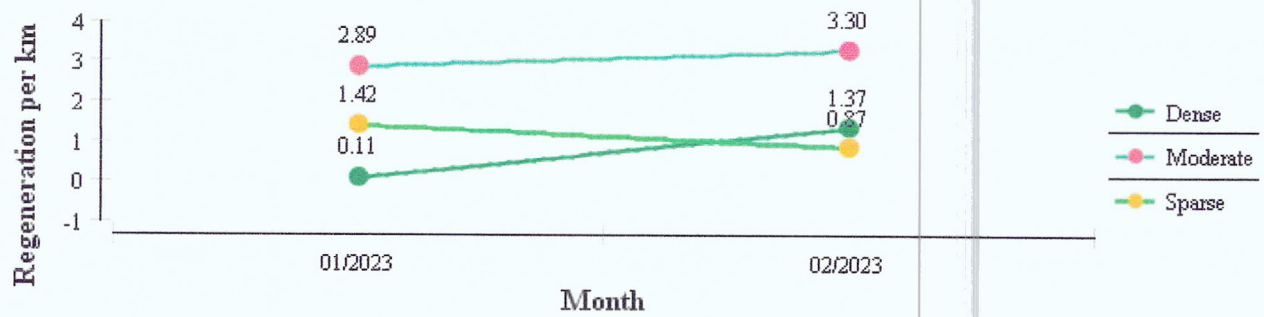
A decreasing trend in threats in the forest conservation area mean effective forest protection; an increasing trend means the opposite.

Trend in Indicator Species



An increasing trend in indicator species in the forest conservation area means effective forest protection; a decreasing trend means the opposite.

Trends in Regeneration Density



An increasing trend in regeneration means effective forest protection; a decreasing trend means the opposite.

Trends of most common Threats

