



Republic of the Philippines
Department of Environment and Natural Resources
MIMAROPA Region
PROVINCIAL ENVIRONMENT AND NATURAL RESOURCES OFFICE
Bgy. Sta. Monica, Puerto Princesa City, Palawan
Telfax No. (048) 434 - 8791
Email Add: penropalawan@denr.gov.ph



March 29, 2023

MEMORANDUM

FOR : The Regional Executive Director
DENR-MIMAROPA Region
1515 DENR By the Bay Building, Roxas Boulevard,
Barangay 668, Ermita, Manila

THRU : The OIC, Assistant Regional Director for Technical Services

FROM : The Provincial Environment and Natural Resources Officer

SUBJECT : REPORT RE: IDENTIFIED/MAPPED FIRE PRONE AREA
WITHIN GRADUATED NGP LOCATED AT BRGY. NEW,
QUEZON, BUSUANGA, PALAWAN

Respectfully forwarded is the memorandum from CENRO Coron, Palawan dated March 1, 2023 relative to the above subject.

Per memorandum, the Inspection Officers submitted a report regarding the identification and mapping of identified fire prone area within the graduated National Greening Program (CY 2017). The identified prone area is located at Barangay New Quezon, Busuanga, Palawan with a total of 76 hectares and the proposed fire line area is 5mX500m consisting of 2,500 square meters.

Further, the geo-tagged photos, GIS map showing the fire prone area and proposed fire-line to be established are enclosed herewith.

For information and further instruction.

Copy Furnished
CENRO Coron, Palawan
JCP/MES/File doc. Ref. no. 2023-2370

FELIZARDO B. CAYATOC
DENR-PALAWAN
PENRO-RECORDS
RELEASED
By *[Signature]*
Date: 30 MAR 2023 13-013



Republic of the Philippines
Department of Environment and Natural Resources
Community Environment and Natural Resources Office
Barangay 5, Calamianes Island, Coron, Palawan
Telephone No. +63 917 504 2633
E-mail: cenrocoron@denr.gov.ph Website: www.denr.gov.ph

MEMORANDUM

FOR : The Regional Executive Director
DENR MIMAROPA Region
1515 DENR By the Bay Bldg.
Roxas Blvd. Brgy 668
Ermita, Manila

THRU : The Provincial Environment and
Natural Resources Officer
Bgy. Sta. Monica, Puerto Princesa City

FROM : The OIC-Community Environment and
Natural Resources Officer
Coron, Palawan

SUBJECT : **REPORT RE: IDENTIFIED/MAPPED FIRE PRONE AREA
WITHIN GRADUATED NGP LOCATED AT BRGY. NEW
QUEZON, BUSUANGA, PALAWAN**

DATE : March 1, 2023

**DENR PENRO
PALAWAN RECORDS
RECEIVED**

BY: 
DATE: 03-16-2023 13:2370

Respectfully submitted is the attached report dated February 28, 2023 of Inspection Officers regarding identification and mapping of the identified fire prone area within the graduated National Greening Program (CY 2017).


The identified fire prone area is located at Barangay New Quezon, Busuanga, Palawan with a total of 76 hectares.


The proposed fire line area is 5mx500m consisting of 2,500 square meters.
12012

Attached herewith are the geo-tagged photos and GIS map showing the fire prone area and the proposed fire-line to be established.

This report will serve as a means of verification (MOV) of the office.

For information, consideration and record.




EDWIN I. CAC
SEMS/OIC, Asst. CENR Officer (DMO IV)
(In Charge Office of the CENRO)



February 28, 2023

MEMORANDUM

FOR : **The OIC- Community Environment and Resources Officer**
Coron, Palawan.

THRU : **EDWIN I. CAC**
Asst. CENR Officer/ DMO-IV

FROM : Undersigned Inspection Officers

SUBJECT : **IDENTIFIED AND MAPPED FIRE PRONE AREA LOCATED AT BRGY. NEW QUEZON, BUSUANGA, PALAWAN.**



This has reference to the DENR FY- 2023 Physical and Financial Plan Program of Activity Menu 8 of 8.1, Identification, Mapping and monitoring of the Fire prone areas containing of 20.0 hectares within the graduated area of National Greening Program.

Please be informed that the undersigned conducted Identification/delineation of fire prone area at Barangay New Quezon, Busuanga, Palawan, and hereunder are the following information gathered:

1. That the proposed dimension of fire line measured of 5m.x Width and 500mx length totaled of 2,500 square meters approximately,
2. That the same, said NGP project were established on 2017, and contracted by the Local Government Unit (Barangay Level) thru Memorandum of Agreement with Brgy. Captain Gaudencio S. Jagmis as Second Party,
3. The said NGP site had a program of activity to plant and maintained Cashew and Langka as main crops and kakawate as their Hedge row planted within the 76.0 hectares establish plantation thereat.
4. That sometimes on 2018, occurrence of fire raze the plantation from unknown source and destroy the plantation then by the same year also the LGU Contractor start to replant the area affected by the Fire.

Attached herewith is the GIS Map showing the fire prone area and Geotagged photos taken during the time of inspection of the area.

This Memorandum Report will basis as Means of Verification (MOV) of this office.

For Information, Record and further instruction.

QUERUBIN Q. QUINTANA
Forester II

NABILA M. ABDULLAH
Forest Technician I

LIM BRYAN M. KUTAT
Forester I

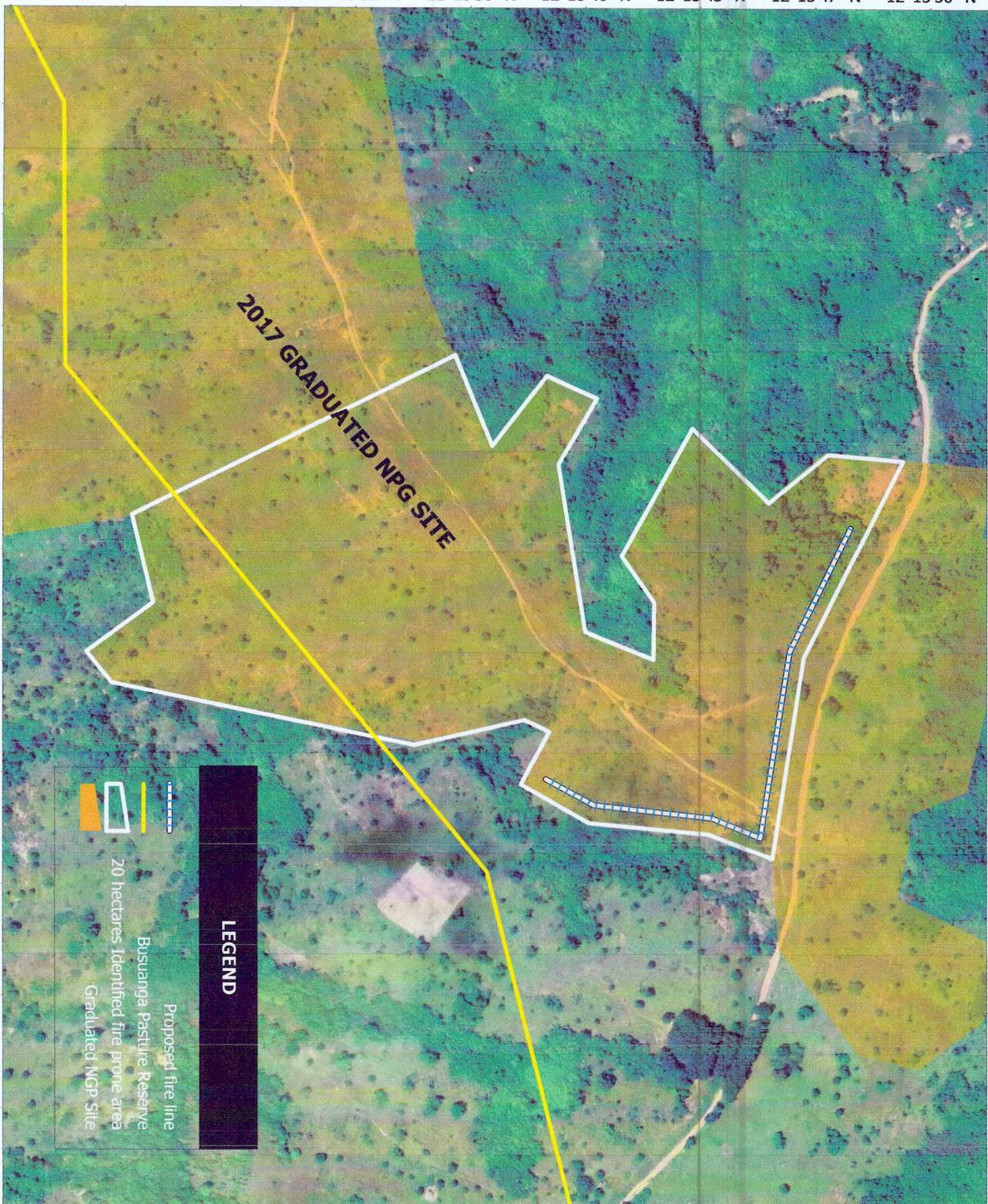
LYNETH A. ILOVINO
Forest Ranger

12°15'22" N 12°15'25" N 12°15'29" N 12°15'32" N 12°15'36" N 12°15'40" N 12°15'43" N 12°15'47" N 12°15'50" N

119°57'14" E 119°57'18" E 119°57'22" E 119°57'25" E 119°57'29" E 119°57'32" E 119°57'36" E 119°57'40" E 119°57'43" E 119°57'47" E

12°15'22" N 12°15'25" N 12°15'29" N 12°15'32" N 12°15'36" N 12°15'40" N 12°15'43" N 12°15'47" N 12°15'50" N

119°57'14" E 119°57'18" E 119°57'22" E 119°57'25" E 119°57'29" E 119°57'32" E 119°57'36" E 119°57'40" E 119°57'43" E 119°57'47" E



LEGEND

- Proposed fire line
- Busuanga Pasture Reserve
- 20 hectares Identified fire prone area
- Graduated NPG Site



MAP SHOWING

THE IDENTIFIED FIRE PRONE AREA

LOCATED AT
BARANGAY NEW QUEZON
MUNICIPALITY OF BUSUANGA
PROVINCE OF PALAWAN

IDENTIFIED FIRE PRONE AREA = 20 Has.
FIRE LINE = 5 m width x 500m length

0 > m

SCALE: 1:5800 m

Projection : Mercator
Datum : World Geodetic 1984 (WGS84) Auto

Prepared by:

LIM GRAYAN R. TORAT
Forester I

Checked by:

QUERUS R. BUSTITANA
Forester II
Chief MES

Attested by:

RODNEY G. VERTAN
OIC-CENRO