



Republic of the Philippines
Department of Environment and Natural Resources
PROVINCIAL ENVIRONMENT NATURAL RESOURCES
MIMAROPA Region

MAR 29 2023

MEMORANDUM

FOR : The Regional Executive Director
MIMAROPA Region
1515 DENR By the Bay Building
Roxas Boulevard,
Barangay 668, Ermita, Manila

ATTN : The ARD for Technical Services

FROM : The OIC, PENR Officer
Mamburao, Occidental Mindoro

SUBJECT : INVENTORY OF SEVEN WATER USERS AND SOURCES
UHDER CENRO SAN JOSE, OCCIDENTAL MINDORO
JURISDICTION

DENR MIMAROPA RECORDS SECTION RECEIVED	
APR 14 2023	
<input type="checkbox"/> INCOMING	<input type="checkbox"/> OUTGOING
BY: _____	DATS NO. _____
TIME: _____	

Respectfully forwarded is the memorandum dated March 24, 2023 from CENRO San Jose, Occidental Mindoro together with pertinent documents relative to the above mention-subject.

Document attached:

1. Memorandum from the CENR Officer
2. Memorandum from the Focal of Water Utilization Unit
3. Filed up forms of water user inventory report
4. Water users map, and
5. Geotagged photos

For information and further instruction.


ERNESTO E. TAÑADA



Republic of the Philippines
Department of Environment and Natural Resources
MIMAROPA Region
Community Environment and Natural Resources Office

MAR 24 2023

MEMORANDUM

FOR : The Regional Executive Director
1515 DENR By the Bay Bldg., Roxas Blvd.
Barangay 668, Ermita, Manila

THRU : The OIC, PENR Officer
Mamburao, Occidental Mindoro

FROM : The CENR Officer

SUBJECT : INVENTORY OF WATER USERS AND SOURCES
WITHIN THE JURISDICTION OF CENRO SAN JOSE,
OCCIDENTAL MINDORO

Respectfully submitted herewith is the Memorandum dated March 22, 2023 relative to the above-cited subject together with pertinent documents for your evaluation and further instruction.


EFREN L. DELOS REYES

RECORDS	
RECEIVED BY: <i>[Signature]</i>	
DATE: 3/23	TIME: <i>[Signature]</i>
RELEASED BY:	
DATE:	TIME:

PENRO	
RECEIVED BY: <i>[Signature]</i>	
DATE: 3/27	TIME: <i>[Signature]</i>

TSO	
RECEIVED BY: <i>[Signature]</i>	
DATE: 3/28/23	TIME: 2:24pm
RELEASED BY: <i>[Signature]</i>	
DATE: 3/29/23	TIME: 2:00pm

CDS	
RECEIVED BY: <i>[Signature]</i>	
DATE: 3/29/23	TIME: 8:30am
RELEASED BY: <i>[Signature]</i>	
DATE: 3/29/23	TIME: 11:47am

Brgy. Labangan, San Jose, Occidental Mindoro
Tel. Number (043) 457- 0236 / (043) 742-6627
Email: cenrosanjose@denr.gov.ph



Republic of the Philippines
Department of Environment and Natural Resources
MIMAROPA Region
Community Environment and Natural Resources Office

SUMMARY OF WATER USERS AND WATER SOURCES INVENTORY REPORT

DENR Region IV-B

No.	Name of Establishment/Company/ Cooperative, etc.	Location of Water Source					Type of Source (SW/GW)	Name of Water Source	Purpose	WPA/ Conditional/ Water Permit No.
		Address			Coordinates					
		Barangay	Municipality	Province	Latitude	Longitude				
1	Nanny Luz F. Cadlaon	Malawaan	Rizal	Occ. Mdo.	275890	1383063	GW	Pump/ Deepwell	Household purposes	None
2	Angelita Paulmanal	Pag-asa	San Jose	Occ. Mdo.	289472	1365751	GW	Pump/ Deepwell	Household purposes	None
3	Weku Nicolas Gadu	Pag-asa	San Jose	Occ. Mdo.	289488	1365731	GW	Pump/ Deepwell	Household purposes	None
4	Warly Castillo	Pag-asa	San Jose	Occ. Mdo.	289451	1365768	GW	Pump/ Deepwell	Household purposes	None
5	Don Dela Cruz	Pag-asa	San Jose	Occ. Mdo.	289466	1365836	GW	Pump/ Deepwell	Household purposes	None
6	Ian Dela Cruz	Pag-asa	San Jose	Occ. Mdo.	289465	1365840	GW	Pump/ Deepwell	Household purposes	None
7	Josephine Vilma Tuason	Pag-asa	San Jose	Occ. Mdo.	289514	1365789	GW	Pump/ Deepwell	Household purposes	None

Prepared by:

ALEXIS JOY D. BELARMINO
Forester I/Chief, FWUU

Reviewed by:

RHODORA A. GARCIA
LMO III/Chief, RPS

Attested by:

EFREN L. DELOS REYES
CENR Officer

Brgy. Labangan, San Jose, Occidental Mindoro
Tel. Number (043) 457- 0236 / (043) 742-6627
Email: cenrosaniose@denr.gov.ph



Republic of the Philippines
Department of Environment and Natural Resources
MIMAROPA Region
Community Environment and Natural Resources Office

MAR 22 2023

MEMORANDUM

FOR : The CENR Officer
THRU : The Chief, RPS
FROM : Forester I/ Chief, FWUU
SUBJECT : SUBMISSION OF INVENTORY OF WATER AND
MAPPING OF WATER USERS AND SOURCES WITHIN
THE JURISDICTION OF CENRO SAN JOSE,
OCCIDENTAL MINDORO

Please be informed that the undersigned had conducted inventory of water users and sources within the Municipalities of Rizal and San Jose, Occidental Mindoro. Based on the actual inventory, there were six (6) users and sources within Brgy. Pag-asa, San Jose, Occidental Mindoro and one (1) water user and source within Brgy. Malawaan, Rizal, Occidental Mindoro.

Attached herewith are the following:

1. Water User Inventory Report (using the prescribed format);
2. GIS generated map of Water Source; and
3. Geo-tagged photos

For information, record and further instruction.


ALEXIS JOY D. BELARMINO



Republic of the Philippines
Department of Environment and Natural Resources
MIMAROPA Region

WATER USER INVENTORY REPORT

Date: March 08, 2023

OWNER: Nanny Luz F. Cadlaon CONTACT NO.: 09759470035

MAILING ADDRESS: Purok - I Malawaan Rizal Occ. Mindoro

NAME OF ESTABLISHMENT: N/A

LOCATION OF WATER SOURCE: Purok - I Malawaan Rizal Occ. Mindoro
(no. street, barangay, city/municipality, province)

GPS COORDINATES: LATITUDE: 215890 LONGITUDE: 1383063

NAME OF WATER SOURCE: Pump - deepwell

WATER PERMIT NO.: N/A DATE ISSUED: N/A PURPOSE: N/A

CONDITIONAL WATER PERMIT NO.: N/A DATE ISSUED: N/A

PURPOSE: N/A

SOURCE STATUS: ☐ Proposed ☐ On-going Drilling/Construction ☒ Operational

REMARKS: household use

Verified Signature: _____

Name: ALEXIO J. D. BELARMINO

Position: FORESTER I

Office: DENR-CENRO SAN JOSE

Mobile No. 09178710695

Representative: _____

Signature: Nanny Luz F. Cadlaon

Name: Nanny Luz F. Cadlaon

Position: Owner

Mobile No. 09759470035



Republic of the Philippines
Department of Environment and Natural Resources
MIMAROPA Region

WATER USER INVENTORY REPORT

Date: March 10, 2023

OWNER: Angelita Paulmanal CONTACT NO. : _____

MAILING ADDRESS: Malvar St. Pag-asa, SJDM

NAME OF ESTABLISHMENT: N/A

LOCATION OF WATER SOURCE: Malvar St. Pag-asa, SJDM
(no. street, barangay, city/municipality, province)

GPS COORDINATES: LATITUDE: 289472 LONGITUDE: 1365751

NAME OF WATER SOURCE: Well / Pump

WATER PERMIT NO. : N/A DATE ISSUED: N/A PURPOSE: N/A

CONDITIONAL WATER PERMIT NO. : N/A DATE ISSUED: N/A

PURPOSE: N/A

SOURCE STATUS: [] Proposed [] On-going Drilling/Construction [☒] Operational

REMARKS: Domestic / Household Use

Verified Signature: _____

Name: ALEXIS JOY D. BELARMINO

Position: FORESTER I

Office: DENR - CENTRO SAN JOSE

Mobile No. 09178710695

Representative: _____

Signature: _____

Name: Angelita Paulmanal

Position: _____

Mobile No. _____



Republic of the Philippines
Department of Environment and Natural Resources
MIMAROPA Region

WATER USER INVENTORY REPORT

Date: March 10, 2023

OWNER: WEKU NICOLAS GADO CONTACT NO.: 09511042595

MAILING ADDRESS: MALVAR ST. PAG-ASA, SJOM

NAME OF ESTABLISHMENT: N/A

LOCATION OF WATER SOURCE: MALVAR ST. PAG-ASA, SJOM
(no. street, barangay, city/municipality, province)

GPS COORDINATES: LATITUDE: 289488 LONGITUDE: 1365731

NAME OF WATER SOURCE: WELL / MOTOR PUMP


WATER PERMIT NO.: N/A DATE ISSUED: N/A PURPOSE: N/A

CONDITIONAL WATER PERMIT NO.: N/A DATE ISSUED: N/A

PURPOSE: N/A


SOURCE STATUS: ☐ Proposed ☐ On-going Drilling/Construction ☒ Operational

REMARKS: DOMESTIC / HOUSEHOLD USE

Verified Signature: 

Representative:

Name: ALEXIS JOY D. DELARUNDO

Signature: 

Position: FORESTER I

Name: WEKU NICOLAS GADO

Office: DENR-CENRO SAN JOSE

Position: _____

Mobile No. 09178710695

Mobile No. 09511042595



Republic of the Philippines
Department of Environment and Natural Resources
MIMAROPA Region

WATER USER INVENTORY REPORT

Date: March 10, 2023

OWNER: WARLY CASTILLO CONTACT NO.: _____

MAILING ADDRESS: Malvar St. Pag-asan, USOM

NAME OF ESTABLISHMENT: N/A

LOCATION OF WATER SOURCE: Malvar St. pag-asan, USOM
(no. street, barangay, city/municipality, province)

GPS COORDINATES: LATITUDE: 289 451 LONGITUDE: 136 5768

NAME OF WATER SOURCE: Well / Pump

WATER PERMIT NO.: N/A DATE ISSUED: N/A PURPOSE: N/A

CONDITIONAL WATER PERMIT NO.: N/A DATE ISSUED: N/A

PURPOSE: N/A

SOURCE STATUS: ☐ Proposed ☐ On-going Drilling/Construction ☒ Operational

REMARKS: Domestic / Household

Verified Signature: _____

Name: ALEXIS JOY D. BELARMINO

Position: FORESTER I

Office: DENR-CENRO SAN JOSE

Mobile No. 09178710695

Representative: _____

Signature: Justillo

Name: Janzelle Ralph E. Castillo

Position: _____

Mobile No. 09317689905



Republic of the Philippines
Department of Environment and Natural Resources
MIMAROPA Region

WATER USER INVENTORY REPORT

Date: March 10, 2023

OWNER: DON D. DELA CRUZ CONTACT NO.: 0946 735 9231

MAILING ADDRESS: Tandang Sora St., Pag-asa, SJOM

NAME OF ESTABLISHMENT: N/A

LOCATION OF WATER SOURCE: Tandang Sora St., Pag-asa, SJOM
(no. street, barangay, city/municipality, province)

GPS COORDINATES: LATITUDE: 1894666 LONGITUDE: 1365836

NAME OF WATER SOURCE: Well / Pump


WATER PERMIT NO.: N/A DATE ISSUED: N/A PURPOSE: N/A

CONDITIONAL WATER PERMIT NO.: N/A DATE ISSUED: N/A

PURPOSE: N/A

SOURCE STATUS: ☐ Proposed ☐ On-going Drilling/Construction ☒ Operational

REMARKS: Domestic / Household use


Verified Signature: 


Name: ALEXIS JOY D. BELARMINO

Position: FORESTER I

Office: DENR-CENRO SAN JOSE

Mobile No. 09178710696

Representative: 

Signature: 

Name: Donn A. Dela Cruz

Position:

Mobile No. 0946 735 9231



Republic of the Philippines
Department of Environment and Natural Resources
MIMAROPA Region

WATER USER INVENTORY REPORT

Date: March 10, 2023

OWNER: Ian DELA CRUZ CONTACT NO.: 09127733889

MAILING ADDRESS: TANDANG SORA ST. PAG-ASA SJOM

NAME OF ESTABLISHMENT: N/A

LOCATION OF WATER SOURCE: TANDANG SORA ST. PAG-ASA SJOM
(no. street, barangay, city/municipality, province)

GPS COORDINATES: LATITUDE: 889465 LONGITUDE: 1365840

NAME OF WATER SOURCE: WELL / PUMP

WATER PERMIT NO.: N/A DATE ISSUED: N/A PURPOSE: N/A

CONDITIONAL WATER PERMIT NO.: N/A DATE ISSUED: N/A

PURPOSE: N/A

SOURCE STATUS: ☐ Proposed ☐ On-going Drilling/Construction ☒ Operational

REMARKS: DOMESTIC / HOUSE HOLD USE

Verified Signature: _____

Name: ALEXIS JOY D. DELARMINO

Position: FORESTER I

Office: DENR-GENRO SAN JOSE

Mobile No. 09178710695

Representative: _____

Signature: _____

Name: Elisia Pineda

Position: _____

Mobile No. 09127733889



Republic of the Philippines
Department of Environment and Natural Resources
MIMAROPA Region

WATER USER INVENTORY REPORT

Date: 9/10/23

OWNER: JOSEPHINE VILMA TUAZON CONTACT NO.: 09278759829

MAILING ADDRESS: TANDANG SORA ST. PAL-ASA WDM

NAME OF ESTABLISHMENT: N/A

LOCATION OF WATER SOURCE: TANDANG SORA ST. PAL-ASA WDM
(no. street, barangay, city/municipality, province)

GPS COORDINATES: LATITUDE: 289514 LONGITUDE: 1365789

NAME OF WATER SOURCE: WELL/MOTOR PUMP

WATER PERMIT NO.: N/A DATE ISSUED: N/A PURPOSE: N/A

CONDITIONAL WATER PERMIT NO.: N/A DATE ISSUED: N/A

PURPOSE: N/A

SOURCE STATUS: ☐ Proposed ☐ On-going Drilling/Construction ☐ Operational

REMARKS: DOMESTIC HOUSEHOLD USE

Verified Signature: [Signature]

Name: ALEXIS JOY D. BELARMINO

Position: FORESTER I

Office: DENR-CENRO SAN JOSE

Mobile No. 0917810695

Representative:

Signature: [Signature]

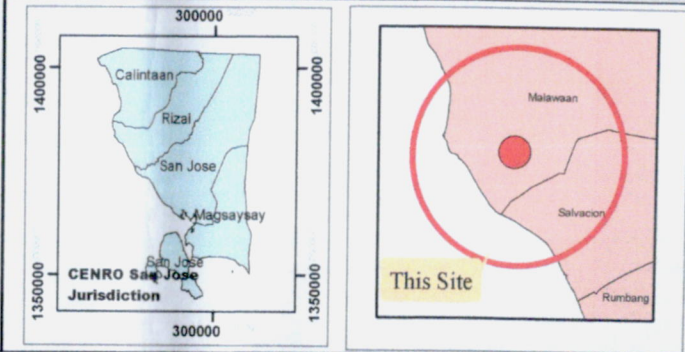
Name: APRIL ANN CENRIGO

Position:

Mobile No. 09278759829

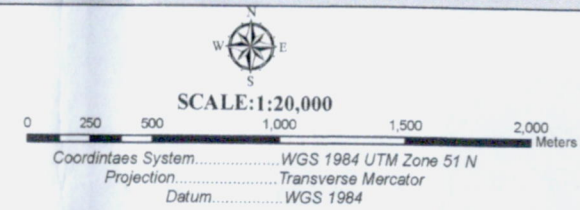


Republic of the Philippines
Department of Environment and Natural Resources
Region IV-MIMAROPA
Community Environment and Natural Resources Office
San Jose, Occidental Mindoro



Location Map

WATER USER MAP



LOCATED AT:

Barangay: Malawaan
Municipality: Rizal
Province: Occidental Mindoro

LEGEND

- Water User
- Roads
- Forestland
- Barangay Boundary
- RGB
- Red: Band_1
- Green: Band_2
- Blue: Band_3

OCMTOPO.tif

Inventoried by:
ALEXIS JOY D. BELARMINO
Forester / NCP Coordinator
(In-Charge, ERM)

Prepared by:
LUCILLE B. CASTICIMO
Forest Ranger/GIS Operator

Attested by:
NILSON SALVADOR
DMO IV, Deputy CENRO

Approved by:
EFREN L. DELLOS REYES
CENRO Officer

NOTE:

1. All information in this Map is Strictly for Planning Use Only. No inference on Claims shall be made as to the extent of Political Boundary or Jurisdictional Boundaries

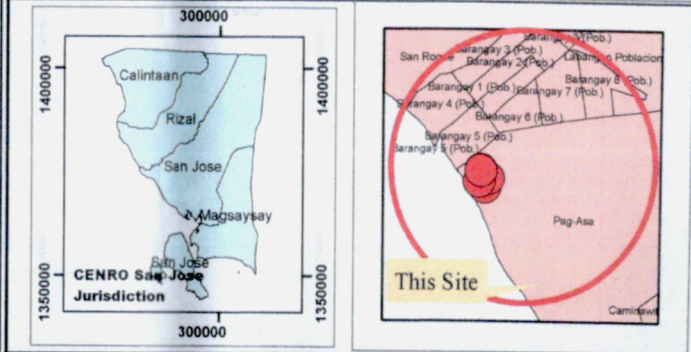


TECHNICAL DESCRIPTION

Barangay	Water User	Easting	Northing	Water Source
Malawaan	Nanny Luz F. Cadlaon	275890	1383063	Deep Well/Pump




Republic of the Philippines
Department of Environment and Natural Resources
Region IV-MIMAROPA
Community Environment and Natural Resources Office
San Jose, Occidental Mindoro



Location Map

WATER USER MAP



LOCATED AT:

Barangay: Pag-asa
Municipality: San Jose
Province: Occidental Mindoro

LEGEND

- Water User
- Roads
- Forestland
- Barangay Boundary
- Red: Band_1
- Green: Band_2
- Blue: Band_3

OCMTOPO.tif

Inventoried by:

ALEXIS JOY D. BELARMINO
Forester, UNCP Coordinator
(In Charge, EMTU)

Assisted by:

NILO L. SANCHEZ
DMO IV, Deputy CENRO

Prepared by:

LUCILLE R. CASTICIMO
Forest Ranger, CENRO Operator

Approved by:

EFREN L. DELOS REYES
CENRO Officer

NOTE:

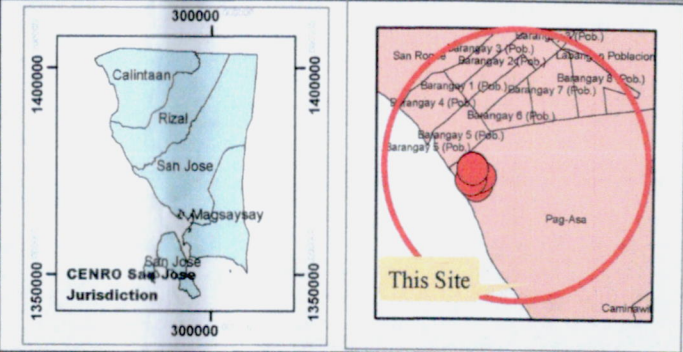
1. All information in this Map is Strictly for Planning Use Only. No inference on Claims shall be made as to the extent of Political Boundary or Jurisdictional Boundaries



TECHNICAL DESCRIPTION				
Barangay	Water User	Easting	Northing	Water Source
Pag-asa	Angelita Paulmanal	289473	1365749	Deep Well/Pump
Pag-asa	Weku Nicolas Gado	289490	1365732	Deep Well/Motor Pump
Pag-asa	Josephine Vilma Tuason	289512	1365788	Deep Well/Motor Pump
Pag-asa	Ian Dela Cruz	289465	1365840	Deep Well/Pump
Pag-asa	Warly Castillo	289454	1365768	Deep Well/Pump
Pag-asa	Don D. Dela Cruz	289465	1365836	Deep Well/Pump

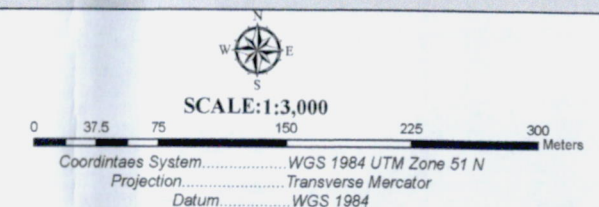


Republic of the Philippines
Department of Environment and Natural Resources
Region IV-MIMAROPA
Community Environment and Natural Resources Office
San Jose, Occidental Mindoro



Location Map

WATER SOURCE MAP



LOCATED AT:

Barangay: Pag-asa
Municipality: San Jose
Province: Occidental Mindoro

LEGEND

- Water Source
- Roads
- Forestland
- Barangay Boundary
- Red: Band_1
- Green: Band_2
- Blue: Band_3

OCMTOPO.tif

Invented by:
ALEXIS JOY D. BELARMINO
Forester / NMP Coordinator
/ In-Charge, CENRO

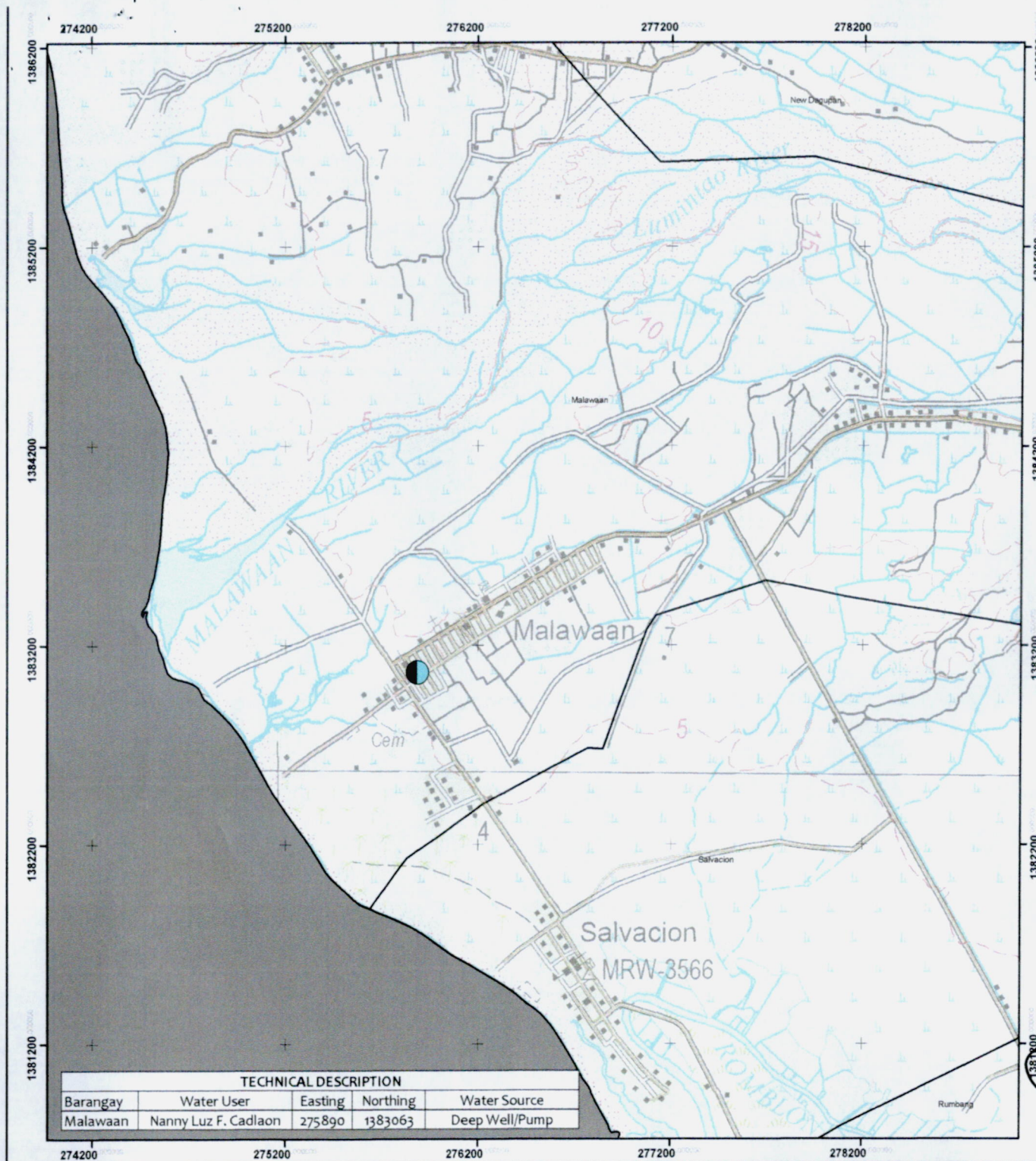
Attested by:
NILO H. LAMOR
DAO IV, Deputy CENRO

Prepared by:
LUCELLE B. CASTICMO
Forest Ranger / GIS Operator

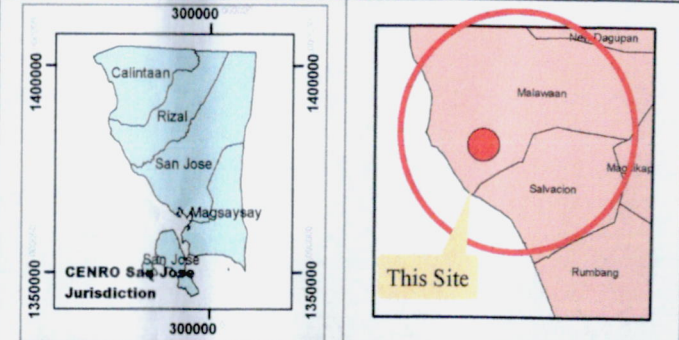
Approved by:
EFREN L. DELOS RHYES
CENRO Officer

NOTE:

1. All information in this Map is Strictly for Planning Use Only. No inference on Claims shall be made as to the extent of Political Boundary or Jurisdictional Boundaries

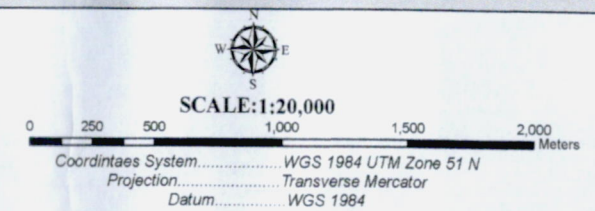


Republic of the Philippines
Department of Environment and Natural Resources
Region IV-MIMAROPA
Community Environment and Natural Resources Office
San Jose, Occidental Mindoro



Location Map

WATER SOURCE MAP



LOCATED AT:

Barangay: Malawaan
Municipality: Rizal
Province: Occidental Mindoro

LEGEND

- Water Source
- Roads
- Forestland
- Barangay Boundary
- Red: Band_1
- Green: Band_2
- Blue: Band_3

OCMTOPO.tif

Investigated by:
ALEX S. JOY D. BELARMINO
Forest Ranger/CENRO Coordinator
(In-Charge)

Attested by:
NILON SALVADOR
District Deputy CENRO

Prepared by:
LUCIELLE CASTICHO
Forest Ranger/CENRO Operator

Approved by:
EFREN L. DELLOS REYES
CENRO Office

NOTE:

1. All information in this Map is Strictly for Planning Use Only. No inference on Claims shall be made as to the extent of Political Boundary or Jurisdictional Boundaries



Republic of the Philippines
Department of Environment and Natural Resources
MIMAROPA Region
Community Environment and Natural Resources Office

GEOTAGGED PHOTOS OF INVENTORIED WATER USERS AND WATER
SOURCES WITHIN THE JURISDICTION OF CENRO SAN JOSE



Water User: Nanny Luz F. Cadlaon
Type of Water Source: Ground Water
Name of Water Source: Pump/Deepwell
Location: Brgy. Malawaan, Rizal, Occ. Mdo.



Water User: Angelita Paulmanal
Type of Water Source: Ground Water
Name of Water Source: Pump/Deepwell
Location: Malvar St., Brgy. Pag-asa, San Jose, Occ. Mdo.

Brgy. Labangan, San Jose, Occidental Mindoro
Tel. Number (043) 457- 0236 / (043) 742-6627
Email: cenrosanjose@denr.gov.ph



Republic of the Philippines
Department of Environment and Natural Resources
MIMAROPA Region
Community Environment and Natural Resources Office

GEOTAGGED PHOTOS OF INVENTORIED WATER USERS AND WATER
SOURCES WITHIN THE JURISDICTION OF CENRO SAN JOSE



Water User: Weku Nicolas Gadu
Type of Water Source: Ground Water
Name of Water Source: Pump/Deepwell
Location: Malvar St., Brgy. Pag-asa, San Jose, Occ. Mdo.



Water User: Warly Castillo represented by Janzelle Ralph E. Castillo
Type of Water Source: Ground Water
Name of Water Source: Pump/Deepwell
Location: Malvar St., Brgy. Pag-asa, San Jose, Occ. Mdo.

Brgy. Labangan, San Jose, Occidental Mindoro
Tel. Number (043) 457- 0236 / (043) 742-6627
Email: cenrosanjose@denr.gov.ph



Republic of the Philippines
Department of Environment and Natural Resources
MIMAROPA Region
Community Environment and Natural Resources Office

GEOTAGGED PHOTOS OF INVENTORIED WATER USERS AND WATER SOURCES WITHIN THE JURISDICTION OF CENRO SAN JOSE



Water User: Don D. Dela Cruz represented by Donn A. Dela Cruz
Type of Water Source: Ground Water
Name of Water Source: Pump/Deepwell
Location: Tandang Sora St., Brgy. Pag-asa, San Jose, Occ. Mdo.



Water User: Ian Dela Cruz represented by Elisia Pineda
Type of Water Source: Ground Water
Name of Water Source: Pump/Deepwell
Location: Tandang Sora St., Brgy. Pag-asa, San Jose, Occ. Mdo.

Brgy. Labangan, San Jose, Occidental Mindoro
Tel. Number (043) 457- 0236 / (043) 742-6627
Email: cenrosanjose@denr.gov.ph



Republic of the Philippines
Department of Environment and Natural Resources
MIMAROPA Region
Community Environment and Natural Resources Office

GEOTAGGED PHOTOS OF INVENTORIED WATER USERS AND WATER
SOURCES WITHIN THE JURISDICTION OF CENRO SAN JOSE



Water User: Josephine Vilma Tuason represented by April Ann Genago
Type of Water Source: Ground Water
Name of Water Source: Pump/Deepwell
Location: Tandang Sora St. Brgy. Pag-asa, San Jose, Occ. Mdo.