



Republic of the Philippines
Department of Environment and Natural Resources
MIMAROPA Region
PROVINCIAL ENVIRONMENT NATURAL RESOURCES OFFICE

MAR 29 2023

MEMORANDUM

FOR : The Regional Executive Director
DENR MIMAROPA Region
1515 DENR By the Bay Building, Roxas Boulevard
Brgy. 668, Ermita Manila

THRU : The ARD, Technical Services

FROM : The OIC, PENR Officer

SUBJECT : MILESTONE REPORT ON MOMPONG WATERSHED
CHARACTERIZATION AND VULNERABILITY ASSESSMENT
FOR THE 1ST QUARTER 2023.

DENR MIMAROPA RECORDS SECTION RECEIVED	
APR 14 2023	
<input type="checkbox"/> INCOMING	<input type="checkbox"/> OUTGOING
BY: _____	DATE NO. _____
TIME: _____	

Respectfully forwarded is the Memorandum dated March 23, 2023 of CENRO Sablayan regarding the above-mentioned subject. The report is a product of concerted efforts done by Personnel and Staff of CENRO Sablayan Conservation and Development Section (CDS) on conducting various activities for first Quarter of CY 2023 concerning Watershed Characterization and Vulnerability Assessment of Mompong Watershed located in the Municipality of Sablayan, Occidental Mindoro.

Please be informed that for this quarter, CENRO Sablayan had coordinated and sought assistance from various Stakeholders such as LGU Sablayan, the National Commission on Indigenous Peoples (NCIP), Sablayan Prison and Penal Farm (SPPF) and all Concerned Barangays of LGU Sablayan which constitutes Mompong Watershed prior to the conduct of Key Informant Interviews (KII), establishment of two (2) kilometer Transect using GPS, and Stream flow measurements, as well as the identification and recording of all existing infrastructures within the said Watershed.

Attached are summary report of different activities conducted, forwarded communication letters, GIS generated maps, consolidated documents of fieldworks' results and photo documentation.

For your information, evaluation and consideration.


ERNESTO E. TAÑADA

TSD-CDS03/27/2023

So. Pag-asa, Brgy. Payompon,
Mamburao, Occidental Mindoro
Email : tsdocmiun042@gmail.com



Republic of the Philippines
Department of Environment and Natural Resources
MIMAROPA Region
COMMUNITY ENVIRONMENT AND NATURAL RESOURCES OFFICE

MEMORANDUM

FOR : The OIC, PENR Officer
Mamburao, Occidental Mindoro

THRU : The Chief, Technical Services Division

FROM : The CENR Officer

SUBJECT : **MILESTONE REPORT ON MOMPONG WATERSHED
CHARACTERIZATION AND VULNERABILITY ASSESSMENT
FOR THE 1ST QUARTER OF 2023**

RECORDED

Date: 3-23-23
By: [Signature]

Respectfully forwarded herewith, the report of Conservation and Development Section (CDS) regarding the abovementioned subject.

For this quarter, the CENRO Sablayan has coordinated and requested assistance through communication letters to the Municipality of Sablayan, the National Commission on Indigenous People (NCIP), Sablayan Prison and Penal Farm (SPPF), and the covered barangays (Burgos, Ligaya, General Emilio Aguinaldo, San Nicolas, Malisbong, Batongbuhay, Tuban, Sta. Lucia, Poblacion, Buenavista, Sto. Niño and San Vicente) for the Mompong Watershed Characterization and Vulnerability Assessment.

The Conservation and Development Section conducted Key Informant Interview (KII) on six (6) Barangays regarding the Adaptive Capacities of Mompong Watershed. The team established a 2-kilometer transect using GPS with a direction of NW-SE, starting at 51P 272472, 1415877 and ending at 51P 273732, 1415627 in the area along the Aruyan River. Two (2) stream flow measurements were conducted on February and March at the established streamflow sites (*upper stream, middle stream, and lower stream*), as well as identified and recorded all existing infrastructures within the Mompong watershed

For information and record.

For the CENR Officer

ISAIAS A. GUIMOD
DMO IV/Deputy CENRO

RECORDS

RECEIVED BY:	[Signature]
DATE:	3/20
TIME:	
RELEASED BY:	
DATE:	
TIME:	

TSD

RECEIVED BY:	[Signature]
DATE:	3/24/23
TIME:	3:18 pm
RELEASED BY:	
DATE:	
TIME:	

National Road, Brgy. Sto. Niño, Sablayan, Occidental Mindoro
E-mail: cenrosablayan@denr.gov.ph

CDS

RECEIVED BY:	[Signature]
DATE:	3/24/23
TIME:	4:52 PM
RELEASED BY:	[Signature]
DATE:	3/29/23
TIME:	9:46 PM



Republic of the Philippines
Department of Environment and Natural Resources
MIMAROPA Region
COMMUNITY ENVIRONMENT AND NATURAL RESOURCES OFFICE

March 23, 2023

MEMORANDUM

FOR : The CENR Officer
THRU : The Deputy CENR Officer
FROM : The Chief, CDS
SUBJECT : **MILESTONE REPORT ON MOMPONG WATERSHED
CHARACTERIZATION AND VULNERABILITY ASSESSMENT
FOR THE 1ST QUARTER OF 2023**

Please be informed that the Conservation and Development Section conducted activities for the Mompong Watershed and Vulnerability Assessment.

For this quarter, the CENRO Sablayan has coordinated and requested assistance through communication letters to the Municipality of Sablayan, the National Commission on Indigenous People (NCIP), Sablayan Prison and Penal Farm (SPPF), and the covered barangays (Burgos, Ligaya, General Emilio Aguinaldo, San Nicolas, Malisbong, Batongbuhay, Tuban, Sta.Lucia, Poblacion, Buenavista, Sto.Niño and San Vicente) for the Mompong Watershed Characterization and Vulnerability Assessment.

The Conservation and Development Section conducted Key Informant Interview (KII) on six (6) Barangays regarding the Adaptive Capacities of Mompong Watershed. The team established a 2-kilometer transect using GPS with a direction of NW-SE, starting at 51P 272472, 1415877 and ending at 51P 273732, 1415627 in the area along the Aruyan River. Two (2) stream flow measurements were conducted on February and March at the established streamflow sites (upper stream, middle stream, and lower stream). The team also identified and recorded all the existing infrastructures within the Mompong watershed

Attached herewith are the communication letters, GIS-generated maps, and photo documentation.

For information and record.

HEROLD S. CASTRO



I. TITLE

MILESTONE REPORT ON MOMPONG WATERSHED CHARACTERIZATION AND VULNERABILITY ASSESSMENT FOR THE 1ST QUARTER OF 2023

II. INTRODUCTION

Watershed Characterization is an activity that involves the gathering of information describing the bio-physical and socio-economic condition of a watershed from the forest down to the coastal areas (as the case may be) and determination of issues, vulnerability, and opportunities for development interventions in order to have an understanding of and control over the various biological, physical and socio-economic processes in the watershed. And Vulnerability Assessment is a profile discussing the relationship between natural and anthropogenic hazards and recipient subject (watershed). The vulnerability assessment identifies the strength and weaknesses of the recipient subject in relation to the identified hazard.

Mompong watershed covers 33071.88 hectares and encompasses 12 barangays (Burgos, Ligaya, General Emilio Aguinaldo, San Nicolas, Malisbong, Batongbuhay, Tuban, Sta. Lucia, Poblacion, Buenavista, Sto. Niño, and San Vicente) within the municipality of Sablayan. This watershed also falls within CADT R04-SAB-0309-098 of the Mangyan-Alangan Tribe and within the jurisdiction Sablayan Prison and Penal Farm. Mompong watershed provides drinking water and agricultural water via irrigation canals, deep wells, and pitcher/hand water pumps (*poso*); some part of the Mompong River is also utilized for bathing and swimming.

III. OBJECTIVES

The preparation of a watershed characterization and vulnerability assessment is the first step in the sustainable management of our watershed resources. It provides watershed managers and decision-makers basis for development and conservation strategies to be implemented. The aim of vulnerability assessment is to provide the policy and decision-makers with science-based information on the magnitude and/or degree of vulnerability of a watershed to natural and anthropogenic hazards. It also analyzes and determines as to where and what interventions should be conducted as well as the strategies and methods to be applied.

The goal is to ensure adequate protection from the environmental hazard, thus the process include identification of hazard, assessment of vulnerability and formulation of interventions to reduce possible damage or enhance the coping capacity of the system. (*Manual on Vulnerability Assessment of Watershed*)

IV. ACTIVITIES

A. COORDINATION

For the Mompong Watershed Characterization and Vulnerability Assessment, the CENRO Sablayan has coordinated and requested assistance through communication letters to the Municipality of Sablayan, the National Commission on Indigenous People (NCIP), Sablayan Prison and Penal Farm (SPPF), and the covered barangays (*Burgos, Ligaya, General Emilio Aguinaldo, San Nicolas, Malisbong, Batongbuhay, Tuban, Sta. Lucia, Poblacion, Buenavista, Sto. Niño, and San Vicente*).

B. IDENTIFICATION AND ESTABLISHMENT OF BIODIVERSITY ASSESSMENT MONITORING SYSTEM (BAMS) SITE

On Feb 14, 2023, the team established a 2-kilometer transect using GPS with a direction of NW-SE, starting at *51P 272472, 1415877* and ending at *51P 273732, 1415627* in the area along the Aruyan River and identified locations for quadrat sampling, which would be established from Point 1 to Point 8 with 250-meter intervals throughout the transect.

According to the initial assessment, the bottom half of the transect is composed of Annual Crop and Open Forest and, whereas the middle to upper section of the transect is classified as Open Forest.

C. KEY INFORMANT INTERVIEW

The CDS team conducted Key Informant Interviews regarding the Adaptive capacities in the barangays within Mompong Watershed using tagalog-translated forms based on FMB Technical Bulletin 16-A.

LOCATION	No. of Interviews conducted
Barangay San Vicente	30
Barangay Tuban	30
Barangay Batongbuhay	30
Barangay Malisbong	30
Barangay General Emilio Aguinaldo	30
Barangay Burgos	25

D. HYDROLOGY/STREAMFLOW MEASUREMENT

In order to determine the volume of the water discharge within the Mompong Watershed during the dry and wet seasons, streamflow measurement was scheduled monthly from February to November 2023. For this quarter, two stream flow measurements were conducted on February and March at the established streamflow sites (*upper stream, middle stream, and lower stream*).

E. INVENTORY OF INFRASTRUCTURE

The CDS team identified and recorded all the existing and proposed infrastructure within the Mompong watershed. Infrastructures have been identified in four (4) of the twelve (12) barangays within the Mompong watershed, such as:

BARANGAY	INFRASTRUCTURES	NUMBER/LENGTH	Re marks
Batong Buhay	Barangay hall	2	
	Evacuation center	1	
	Elementary	3	
	High school	2	
	Church	7	
	covered court	2	
	Tele-communication tower	2	
	Bridge	6	
	irrigation canal	1	
	gasoline station	1	
	cemetery	1	
	electric post		
	concrete roads		
	SWIS	1	
	CBFM hall	1	
	AFP base	1	
	corectional facility	1	
	IP community	1	
	gavions	530 m	
	protection dike	329 m	
	box culvert		
Sta. lucia	Elementary	1	
	Church	2	
	Bridge	1	
	electric post		
	concrete roads		
	gabions	975 m, 717 m	
Malisbong	protection dike	800 m	
	Brgy. Hall	1	
	Evacuation center	1	
	irrigation canal	1	
	concrete roads		
	gabions	770 m	on going
	box culvert	1	
Tuban	Calamity signages/warning	3	
	Brgy. Hall	1	
	Evacuation center	1	
	school	2	
	Elementary	1	
	High school	1	
	Church	3	
	covered court	2	
	Tele-communication tower	2	
	Bridge	1	
	irrigation canal		
	gasoline station	1	
	cemetery	1	
	electric post		
	concrete roads		
	gabions	75m, 146m, 528m,	
	protection dike	75 m	
	box culvert	2	

V. OBSERVATION / RECOMMENDATION

Key Informant Interviews (KII) have been completed in six (6) of the 12 barangays, while in the remaining six barangays, KII is currently in progress. Further activities such as soil sampling and biodiversity assessment monitoring have been scheduled by the Conservation and Development Section for the months of April to June 2023. Streamflow measurements will continue on a monthly basis from April to November 2023.

During the streamflow activity, the CDS team observed that some parts of the Mompong River were dried out from the Mompong bridge down to So. Sahing, Barangay Sta.Lucia.

VI. ATTACHMENTS

- Communication letter to the Municipality of Sablayan
- Communication letters to the 12 Barangays
- Communication letter to the SPPF
- Communication letter to the NCIP
- GIS-Generated Maps
- Photo documentation

Prepared and submitted by:



JOSEPH M. MATEO

Ecosystems Management Specialist I

Checked by:



HEROLD S. CASTRO
ECOMS II Chief, CDS



Republic of the Philippines
Department of Environment and Natural Resources
MIMAROPA Region
COMMUNITY ENVIRONMENT AND NATURAL RESOURCES OFFICE

January 18, 2023

MAYOR WALTER B. MARQUEZ
Municipal Mayor
Office of the Mayor
Municipality of Sablayan, Occidental Mindoro

Dear **Hon. Marquez,**

Greetings of Peace!

This refers to the CY 2023 target activities of DENR CENRO Sablayan on the Watershed Characterization and Vulnerability Assessment of Mompong Watershed. The activity aims to characterize the bio-physical and socio-economic conditions of the watershed and to assess its vulnerability to climate change and anthropogenic activities in relation to different adaptive capacities.

In connection with this, may we respectfully request assistance from your office in the conduct of field validation/survey and interview that will be conducted in the succeeding months. May we also request copies of your Comprehensive Land Use Plan (CLUP), Local Climate Change Action Plan (LCCAP), updated Community Based Monitoring System and other documents that can be used for secondary data for the aforementioned activity.

Should there be any query/ies and other concerns, kindly contact us at cenrosablayan.cds@gmail.com or thru Mr. Alvin E. Sanico at his cellphone no. +63917-301-1615.

Hoping for your favorable consideration on this request. Thank you very much and more power.

Very truly yours,


FOR: ANASTACIO A. SANTOS, MPA
CENRO Officer



National Road, Brgy. Sto. Niño, Sablayan, Occidental Mindoro
E-mail: cenrosablayan@gmail.com



Republic of the Philippines
Department of Environment and Natural Resources
MIMAROPA Region
COMMUNITY ENVIRONMENT AND NATURAL RESOURCES OFFICE

January 17, 2023

HON. SILENY R. EPETITO

Barangay Chairperson

Brgy. Burgos, Sablayan, Occidental Mindoro

Dear **Hon. Epetito**,

Greetings of Peace!

This refers to the CY 2023 target activities of DENR CENRO Sablayan on the Watershed Characterization and Vulnerability Assessment of Mompong Watershed. The activity aims to characterize the bio-physical and socio-economic conditions of the watershed and to assess its vulnerability to climate change and anthropogenic activities in relation to different adaptive capacities.

In connection with this, may we respectfully request assistance from your office in the conduct of field validation/survey and interview that will be conducted in the succeeding months. May we also request copies of your Barangay profile and updated Community-Based Monitoring System (CBMS) and other documents that can be used as secondary data for the aforementioned activity.

Should there be any query/ies and other concerns, kindly contact us at cenrosablayan.cds@gmail.com or thru Mr. Alvin E. Sanico at his cellphone no. +63917-301-1615.

Hoping for your favorable consideration on this request. Thank you very much and more power.

Salvador Paitman
SALVADOR PAITMAN
Brgy Burgos
1-19-23

Very truly yours,


FOR. ANASTACIO A. SANTOS, MPA
CENR Officer



Republic of the Philippines
Department of Environment and Natural Resources
MIMAROPA Region
COMMUNITY ENVIRONMENT AND NATURAL RESOURCES OFFICE

January 17, 2023

HON. CESAR Z. MAMITAG, SR.
Barangay Chairperson
Brgy. Poblacion, Sablayan, Occidental Mindoro

Dear **Hon. Mamitag**,

Greetings of Peace!

This refers to the CY 2023 target activities of DENR CENRO Sablayan on the Watershed Characterization and Vulnerability Assessment of Mompong Watershed. The activity aims to characterize the bio-physical and socio-economic conditions of the watershed and to assess its vulnerability to climate change and anthropogenic activities in relation to different adaptive capacities.

In connection with this, may we respectfully request assistance from your office in the conduct of field validation/survey and interview that will be conducted in the succeeding months. May we also request copies of your Barangay profile and updated Community-Based Monitoring System (CBMS) and other documents that can be used as secondary data for the aforementioned activity.

Should there be any query/ies and other concerns, kindly contact us at cenrosablayan.cds@gmail.com or thru Mr. Alvin E. Sanico at his cellphone no. +63917-301-1615.

Hoping for your favorable consideration on this request. Thank you very much and more power.

Very truly yours,


FOR ANASTACIO A. SANTOS, MPA
CENR Officer

Received by
Hon. ROBERTO S. DE LANA
Brgy. Taguad
1-18-2023
7:45 PM

National Road, Brgy. Sto. Niño, Sablayan, Occidental Mindoro
E-mail: cenrosablayan@gmail.com



Republic of the Philippines
Department of Environment and Natural Resources
MIMAROPA Region
COMMUNITY ENVIRONMENT AND NATURAL RESOURCES OFFICE

January 17, 2023

HON. RUFIO J. LASTRA

Barangay Chairperson

Brgy. Sta. Lucia, Sablayan, Occidental Mindoro

Dear **Hon. Lastra**

Greetings of Peace!

This refers to the CY 2023 target activities of DENR CENRO Sablayan on the Watershed Characterization and Vulnerability Assessment of Mompong Watershed. The activity aims to characterize the bio-physical and socio-economic conditions of the watershed and to assess its vulnerability to climate change and anthropogenic activities in relation to different adaptive capacities.

In connection with this, may we respectfully request assistance from your office in the conduct of field validation/survey and interview that will be conducted in the succeeding months. May we also request copies of your Barangay profile and updated Community-Based Monitoring System (CBMS) and other documents that can be used as secondary data for the aforementioned activity.

Should there be any query/ies and other concerns, kindly contact us at cenrosablayan.cds@gmail.com or thru Mr. Alvin E. Sanico at his cellphone no. +63917-301-1615.

Hoping for your favorable consideration on this request. Thank you very much and more power.

Very truly yours,


FORANASTACIO A. SANTOS, MPA
CENR Officer

Handwritten:
01-118-23
Jan 17

National Road, Brgy. Sto. Niño, Sablayan, Occidental Mindoro
E-mail: cenrosablayan@gmail.com



Republic of the Philippines
Department of Environment and Natural Resources
MIMAROPA Region
COMMUNITY ENVIRONMENT AND NATURAL RESOURCES OFFICE

January 17, 2023

HON. ELISA DJ. OBINA

Barangay Chairperson

Brgy. Sto. Niño, Sablayan, Occidental Mindoro

Dear **Hon. Obina**,


Greetings of Peace!

This refers to the CY 2023 target activities of DENR CENRO Sablayan on the Watershed Characterization and Vulnerability Assessment of Mompong Watershed. The activity aims to characterize the bio-physical and socio-economic conditions of the watershed and to assess its vulnerability to climate change and anthropogenic activities in relation to different adaptive capacities.

In connection with this, may we respectfully request assistance from your office in the conduct of field validation/survey and interview that will be conducted in the succeeding months. May we also request copies of your Barangay profile and updated Community-Based Monitoring System (CBMS) and other documents that can be used as secondary data for the aforementioned activity.

Should there be any query/ies and other concerns, kindly contact us at cenrosablayan.cds@gmail.com or thru Mr. Alvin E. Sanico at his cellphone no. +63917-301-1615.

Hoping for your favorable consideration on this request. Thank you very much and more power.

Red: 
01/18/23

Very truly yours,


FOR ANASTACIO A. SANTOS, MPA
CENR Officer

National Road, Brgy. Sto. Niño, Sablayan, Occidental Mindoro
E-mail: cenrosablayan@gmail.com



Republic of the Philippines
Department of Environment and Natural Resources
MIMAROPA Region
COMMUNITY ENVIRONMENT AND NATURAL RESOURCES OFFICE

January 17, 2023

HON. FERNANDO L. BALIAO, JR
Barangay Chairperson
Brgy. San Vicente, Sablayan, Occidental Mindoro

Dear **Hon. Baliao**,

Greetings of Peace!

This refers to the CY 2023 target activities of DENR CENRO Sablayan on the Watershed Characterization and Vulnerability Assessment of Mompong Watershed. The activity aims to characterize the bio-physical and socio-economic conditions of the watershed and to assess its vulnerability to climate change and anthropogenic activities in relation to different adaptive capacities.

In connection with this, may we respectfully request assistance from your office in the conduct of field validation/survey and interview that will be conducted in the succeeding months. May we also request copies of your Barangay profile and updated Community-Based Monitoring System (CBMS) and other documents that can be used as secondary data for the aforementioned activity.

Should there be any query/ies and other concerns, kindly contact us at cenrosablayan.cds@gmail.com or thru Mr. Alvin E. Sanico at his cellphone no. +63917-301-1615.

Hoping for your favorable consideration on this request. Thank you very much and more power.

Very truly yours,


FOR. ANASTACIO A. SANTOS, MPA
CENR Officer

Received by: *MAKOT [Signature]*
01/18/23 ; 10.54

National Road, Brgy. Sto Niño, Sablayan, Occidental Mindoro
E-mail: cenrosablayan@gmail.com



Republic of the Philippines
Department of Environment and Natural Resources
MIMAROPA Region
COMMUNITY ENVIRONMENT AND NATURAL RESOURCES OFFICE

January 17, 2023

HON. JAMES R. ZUBIRI

Barangay Chairperson

Brgy. Buenavista, Sablayan, Occidental Mindoro

Dear **Hon. Zubiri**,

Greetings of Peace!

This refers to the CY 2023 target activities of DENR CENRO Sablayan on the Watershed Characterization and Vulnerability Assessment of Mompong Watershed. The activity aims to characterize the bio-physical and socio-economic conditions of the watershed and to assess its vulnerability to climate change and anthropogenic activities in relation to different adaptive capacities.

In connection with this, may we respectfully request assistance from your office in the conduct of field validation/survey and interview that will be conducted in the succeeding months. May we also request copies of your Barangay profile and updated Community-Based Monitoring System (CBMS) and other documents that can be used as secondary data for the aforementioned activity.

Should there be any query/ies and other concerns, kindly contact us at cenrosablayan.cds@gmail.com or thru Mr. Alvin E. Sanico at his cellphone no. +63917-301-1615.

Hoping for your favorable consideration on this request. Thank you very much and more power.

Very truly yours,


FOR ANASTACIO A. SANTOS, MPA
CENR Officer

National Road, Brgy. Sto Niño, Sablayan, Occidental Mindoro
E-mail: cenrosablayan@gmail.com





Republic of the Philippines
Department of Environment and Natural Resources
MIMAROPA Region
COMMUNITY ENVIRONMENT AND NATURAL RESOURCES OFFICE

January 17, 2023

HON. RUEL S. DAWATES

Barangay Chairperson

Brgy. Ligaya, Sablayan, Occidental Mindoro

Dear **Hon. Dawates**,

Greetings of Peace!

This refers to the CY 2023 target activities of DENR CENRO Sablayan on the Watershed Characterization and Vulnerability Assessment of Mompong Watershed. The activity aims to characterize the bio-physical and socio-economic conditions of the watershed and to assess its vulnerability to climate change and anthropogenic activities in relation to different adaptive capacities.

In connection with this, may we respectfully request assistance from your office in the conduct of field validation/survey and interview that will be conducted in the succeeding months. May we also request copies of your Barangay profile and updated Community-Based Monitoring System (CBMS) and other documents that can be used as secondary data for the aforementioned activity.

Should there be any query/ies and other concerns, kindly contact us at cenrosablayan@gmail.com or thru Mr. Alvin E. Sanico at his cellphone no. +63917-301-1615.

Hoping for your favorable consideration on this request. Thank you very much and more power.

Ruel S. Dawates
01-17-2023

Very truly yours,

Foranastacio A. Santos
FORANASTACIO A. SANTOS, MPA
CENR Officer



Republic of the Philippines
Department of Environment and Natural Resources
MIMAROPA Region
COMMUNITY ENVIRONMENT AND NATURAL RESOURCES OFFICE

January 17, 2023

HON. MARITES G. CADIAO

Barangay Chairperson

Brgy. General Emilio Aguinaldo, Sablayan, Occidental Mindoro

Dear **Hon. Cadiao**

Greetings of Peace!

This refers to the CY 2023 target activities of DENR CENRO Sablayan on the Watershed Characterization and Vulnerability Assessment of Mompong Watershed. The activity aims to characterize the bio-physical and socio-economic conditions of the watershed and to assess its vulnerability to climate change and anthropogenic activities in relation to different adaptive capacities.

In connection with this, may we respectfully request assistance from your office in the conduct of field validation/survey and interview that will be conducted in the succeeding months. May we also request copies of your Barangay profile and updated Community-Based Monitoring System (CBMS) and other documents that can be used as secondary data for the aforementioned activity.

Should there be any query/ies and other concerns, kindly contact us at cenrosablayan.eds@gmail.com or thru Mr. Alvin E. Sanico at his cellphone no. +63917-301-1615.

Hoping for your favorable consideration on this request. Thank you very much and more power.

Very truly yours,


FOR. ANASTACIO A. SANTOS, MPA
CENR Officer


MARITES G. CADIAO

0935-027-3945

National Road, Brgy. Sto. Niño, Sablayan, Occidental Mindoro
E-mail: cenrosablayan@gmail.com



Republic of the Philippines
Department of Environment and Natural Resources
MIMAROPA Region
COMMUNITY ENVIRONMENT AND NATURAL RESOURCES OFFICE

January 17, 2023

HON. OLIVER E. JARANILLA

Barangay Chairperson

Brgy. San Nicolas, Sablayan, Occidental Mindoro

Dear **Hon. Jaranilla**

Greetings of Peace!

This refers to the CY 2023 target activities of DENR CENRO Sablayan on the Watershed Characterization and Vulnerability Assessment of Mompong Watershed. The activity aims to characterize the bio-physical and socio-economic conditions of the watershed and to assess its vulnerability to climate change and anthropogenic activities in relation to different adaptive capacities.

In connection with this, may we respectfully request assistance from your office in the conduct of field validation/survey and interview that will be conducted in the succeeding months. May we also request copies of your Barangay profile and updated Community-Based Monitoring System (CBMS) and other documents that can be used as secondary data for the aforementioned activity.

Should there be any query/ies and other concerns, kindly contact us at cenrosablayan.cds@gmail.com or thru Mr. Alvin E. Sanico at his cellphone no. +63917-301-1615.

Hoping for your favorable consideration on this request. Thank you very much and more power.

Very truly yours,

BETTY C. SANICO
BRGY KAGAWAN

0953 2956078

FOR ANASTACIO A. SANTOS, MPA
CENR Officer

National Road, Brgy. Sto. Niño, Sablayan, Occidental Mindoro
E-mail: cenrosablayan@gmail.com



Republic of the Philippines
Department of Environment and Natural Resources
MIMAROPA Region
COMMUNITY ENVIRONMENT AND NATURAL RESOURCES OFFICE

January 17, 2023

HON. ROLANDO V. PEREZ

Barangay Chairperson

Brgy. Tuban, Sablayan, Occidental Mindoro

Dear **Hon. Perez**,

Greetings of Peace!


This refers to the CY 2023 target activities of DENR CENRO Sablayan on the Watershed Characterization and Vulnerability Assessment of Mompong Watershed. The activity aims to characterize the bio-physical and socio-economic conditions of the watershed and to assess its vulnerability to climate change and anthropogenic activities in relation to different adaptive capacities.

In connection with this, may we respectfully request assistance from your office in the conduct of field validation/survey and interview that will be conducted in the succeeding months. May we also request copies of your Barangay profile and updated Community-Based Monitoring System (CBMS) and other documents that can be used as secondary data for the aforementioned activity.

Should there be any query/ies and other concerns, kindly contact us at cenrosablayan.cds@gmail.com or thru Mr. Alvin E. Sanico at his cellphone no. +63917-301-1615.

Hoping for your favorable consideration on this request. Thank you very much and more power.

Very truly yours,


FOR. ANASTACIO A. SANTOS, MPA
CENR Officer

National Road, Brgy. Sto Niño, Sablayan, Occidental Mindoro
E-mail: cenrosablayan@gmail.com

Received 16: 7/16/23
DENR-16-2023
TUBAN

- 0948-416-8629
Sec.



Republic of the Philippines
Department of Environment and Natural Resources
MIMAROPA Region
COMMUNITY ENVIRONMENT AND NATURAL RESOURCES OFFICE

January 17, 2023

HON. JIMMY Q. TAN

Barangay Chairperson

Brgy. Malisbong, Sablayan, Occidental Mindoro

Dear **Hon. Tan**,

Greetings of Peace!

This refers to the CY 2023 target activities of DENR CENRO Sablayan on the Watershed Characterization and Vulnerability Assessment of Mompong Watershed. The activity aims to characterize the bio-physical and socio-economic conditions of the watershed and to assess its vulnerability to climate change and anthropogenic activities in relation to different adaptive capacities.

In connection with this, may we respectfully request assistance from your office in the conduct of field validation/survey and interview that will be conducted in the succeeding months. May we also request copies of your Barangay profile and updated Community-Based Monitoring System (CBMS) and other documents that can be used as secondary data for the aforementioned activity.


Should there be any query/ies and other concerns, kindly contact us at cenrosablayan.cds@gmail.com or thru Mr. Alvin E. Sanico at his cellphone no. +63917-301-1615.

Hoping for your favorable consideration on this request. Thank you very much and more power.

Very truly yours,


FORANASTACIO A. SANTOS, MPA
CENR Officer

Received by:


ELNA P. DA ANIS
BRGY CLERK

01-18-23 10:00 AM 10928-0731-799

National Road, Brgy. Sto Niño, Sablayan, Occidental Mindoro
E-mail: cenrosablayan@gmail.com



Republic of the Philippines
Department of Environment and Natural Resources
MIMAROPA Region
COMMUNITY ENVIRONMENT AND NATURAL RESOURCES OFFICE

January 17, 2023

HON. ALEX T. CONDE

Barangay Chairperson

Brgy. Batongbuhay, Sablayan, Occidental Mindoro

Dear **Hon. Conde**,

Greetings of Peace!

This refers to the CY 2023 target activities of DENR CENRO Sablayan on the Watershed Characterization and Vulnerability Assessment of Mompong Watershed. The activity aims to characterize the bio-physical and socio-economic conditions of the watershed and to assess its vulnerability to climate change and anthropogenic activities in relation to different adaptive capacities.

In connection with this, may we respectfully request assistance from your office in the conduct of field validation/survey and interview that will be conducted in the succeeding months. May we also request copies of your Barangay profile and updated Community-Based Monitoring System (CBMS) and other documents that can be used as secondary data for the aforementioned activity.

Should there be any query/ies and other concerns, kindly contact us at cenrosablayan.cds@gmail.com or thru Mr. Alvin E. Sanico at his cellphone no. +63917-301-1615.

Hoping for your favorable consideration on this request. Thank you very much and more power.

Very truly yours,

Received
REYNOLDO D. TETADA


FOR. ANASTACIO A. SANTOS, MPA
CENR Officer

National Road, Brgy. Sto Niño, Sablayan, Occidental Mindoro
E-mail: cenrosablayan@gmail.com



Republic of the Philippines
Department of Environment and Natural Resources
MIMAROPA Region
COMMUNITY ENVIRONMENT AND NATURAL RESOURCES OFFICE

February 06, 2023

C/SUPT. ELISEO J. BELVIS

Acting Commandant

Sablayan Prison and Penal Farm

Malisbong, Sablayan, Occidental Mindoro

Dear C/Supt. Belvis,

Greetings of Peace!


This refers to the CY 2023 target activities of DENR CENRO Sablayan on the Watershed Characterization and Vulnerability Assessment of Mompong Watershed. The activity aims to characterize the bio-physical and socio-economic conditions of the watershed and to assess its vulnerability to climate change and anthropogenic activities in relation to different adaptive capacities.

In connection with this, may we respectfully request assistance from your office in the conduct of Biodiversity Assessment Monitoring System (BAMS), Key Informant Interview (KII), soil sampling and other related activities that will be conducted in the succeeding months.

For queries and other concerns, kindly contact us at cenrosablayan.cds@gmail.com or thru Mr. Alvin E. Sanico at his cellphone no. +63917-301-1615.

Hoping for your favorable consideration on this request. Thank you very much and more power.

Very truly yours,




FOR ANASTACIO A. SANTOS, MPA
CENR Officer

SPPF CTOS

sppfctos@bucor.gov.ph

C/o Coz Jenar BJ G Villaceran

National Road, Brgy. Sto. Niño, Sablayan, Occidental Mindoro
E-mail: cenrosablayan@gmail.com



Republic of the Philippines
Department of Environment and Natural Resources
MIMAROPA Region
COMMUNITY ENVIRONMENT AND NATURAL RESOURCES OFFICE

FEB 08 2023

MA. CRISTINA L. TUPAZ

Officer-in-Charge
National Commission on Indigenous People
Buenavista, Sablayan, Occidental Mindoro

RECORDED
2-8-23
gm

Dear **Ms. Tupaz**,

Greetings of Peace!

This refers to the CY 2023 target activities of DENR CENRO Sablayan on the Watershed Characterization and Vulnerability Assessment of Mompong Watershed. The activity aims to characterize the bio-physical and socio-economic conditions of the watershed and to assess its vulnerability to climate change and anthropogenic activities in relation to different adaptive capacities.

In connection with this, may we respectfully request assistance from your office in the conduct of Biodiversity Assessment Monitoring System (BAMS), Key Informant Interview (KII), soil sampling and other related activities that will be conducted in the succeeding months.

For queries and other concerns, kindly contact us at cenrosablayan.cds@gmail.com or thru Mr. Alvin E. Sanico at his cellphone no. +63917-301-1615.

Hoping for your favorable consideration on this request. Thank you very much and more power.

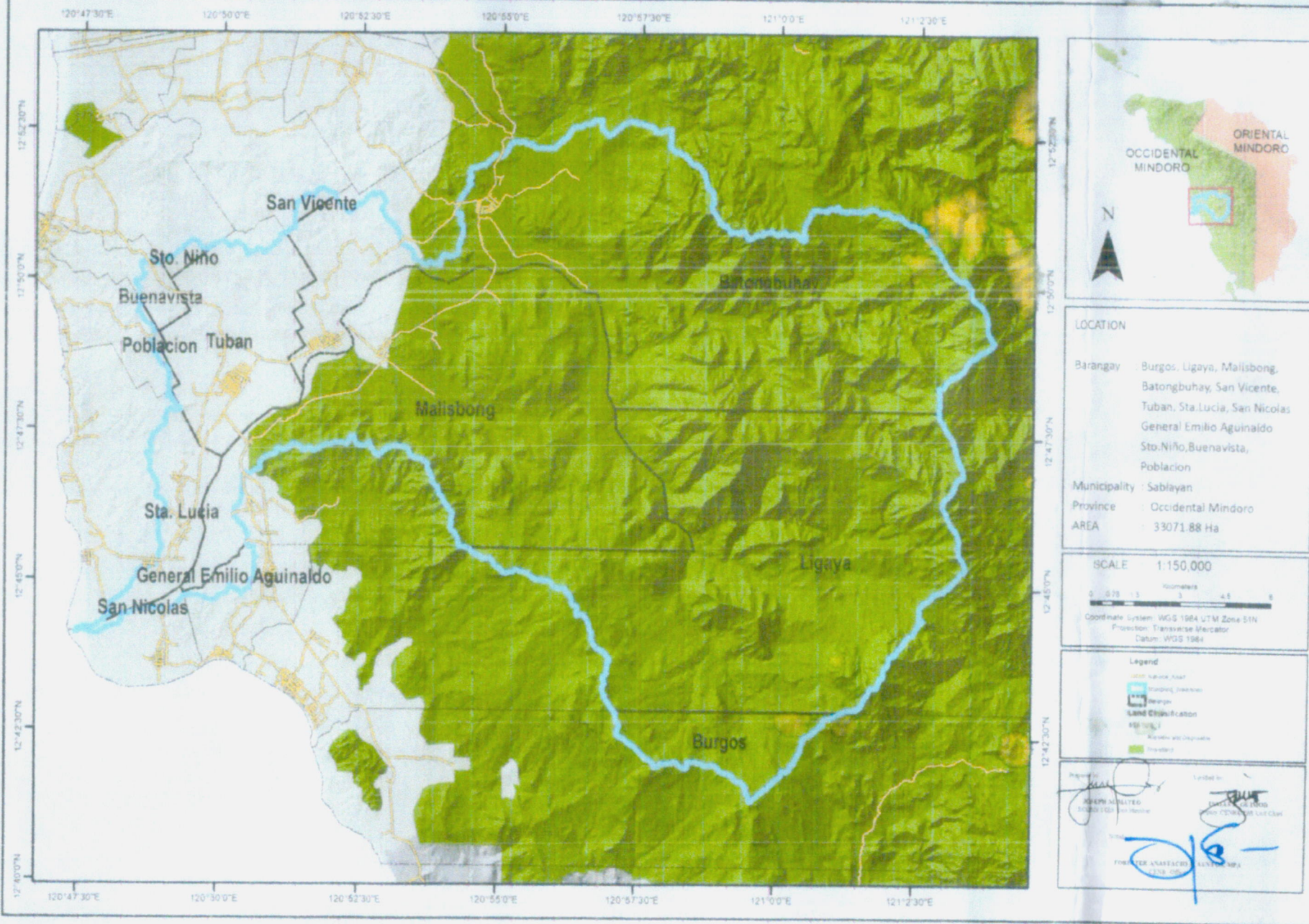
Very truly yours,

Received by:
[Signature]
02-10-23

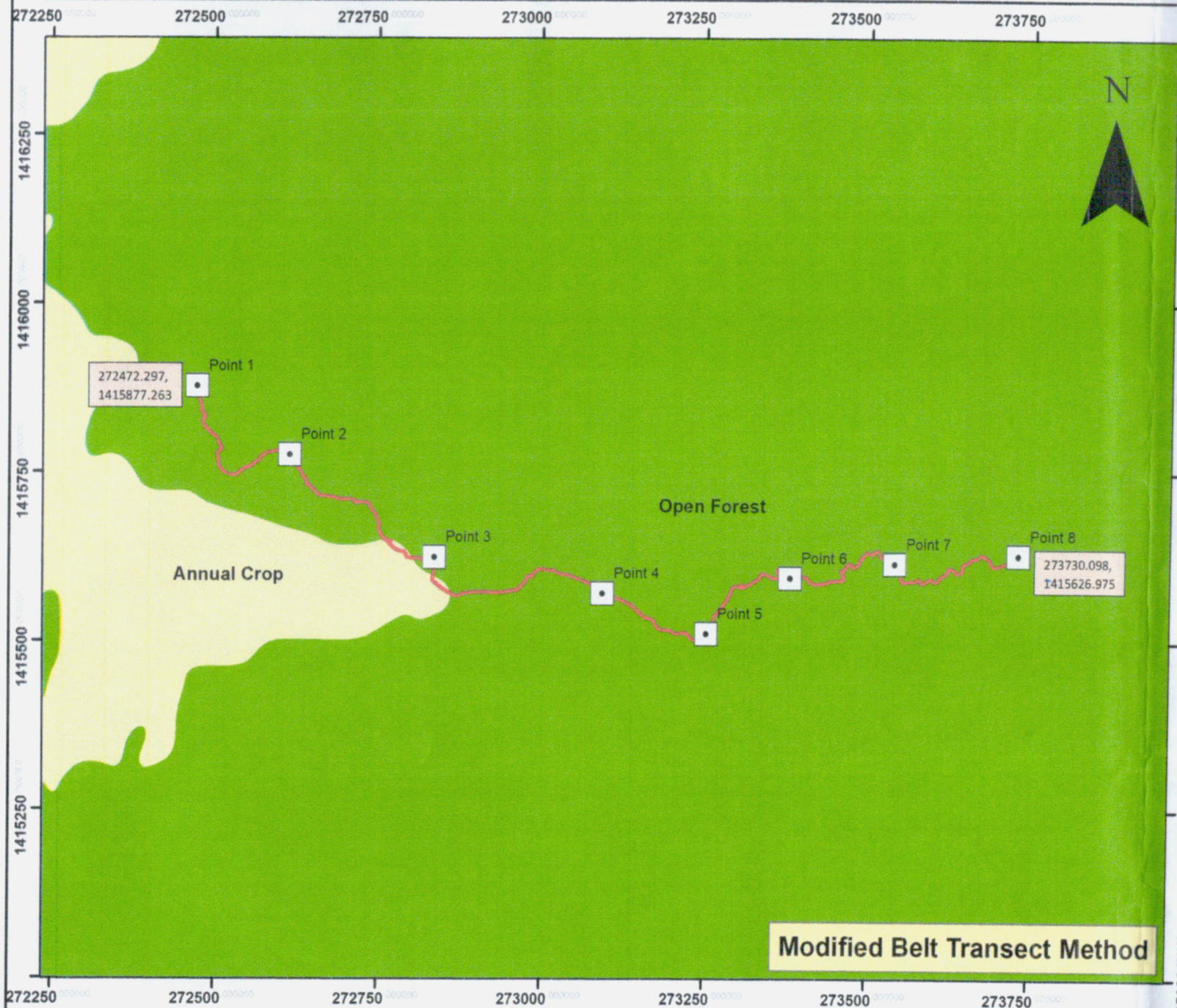
[Signature]
FOR ANASTACIO A. SANTOS, MPA
CENR Officer

National Road, Brgy. Sto Niño, Sablayan, Occidental Mindoro
E-mail: cenrosablayan@gmail.com

MOMPONG WATERSHED CHARACTERIZATION AND VULNERABILITY ASSESSMENT



MOMPONG WATERSHED CHARACTERIZATION AND VULNERABILITY ASSESSMENT



LOCATION

Sablayan Prison and Penal Farm
 Sitio : Aruyan
 Barangay : Malisbong
 Municipality : Sablayan
 Province : Occidental Mindoro
 Transect Length : 2 km

SCALE : 1:8,000

Kilometers
 0 0.0375 0.075 0.15 0.225 0.3

Coordinate System: WGS 1984 UTM Zone 51N
 Projection: Transverse Mercator
 Datum: WGS 1984

Legend

- Sampling_Site
- Mompung_Watershed
- Belt Transect
- Land Classification
- CLASS_NAME STATUS_1
- Annual Crop Attenable and Disposable
- Open Forest Forestland

Prepared by:
 JOSEPH M. MATEO
 ECOMS I GIS Unit Member

Reviewed by:
 HEROLIA S. CASTRO
 ECOMS I CDS Chief

Verified by:
 RALPH S. RAMOS
 Deputy CENRO GIS Unit Chief

Modified Belt Transect Method

Identification and establishment of BAMS Site Transect Line



INTERVIEW AT BRGY. BATONG BUHAY, MOMPONG WCVA




INTERVIEW AT BRGY. SAN VICENTE, MOMPONG WCVA



INTERVIEW AT BRGY. TUBAN, MOMPONG WCVA



INTERVIEW AT BRGY. BURGOS, MOMPONG WCVA




INTERVIEW AT BRGY. MALISBONG, MOMPONG WCVA



INTERVIEW AT GERNERAL EMILIO AGUINALDO, MOMPONG WCVA



STREAMFLOW MEASUREMENT FOR THE MONTH OF FEBRUARY




STREAMFLOW MEASUREMENT FOR THE MONTH OF MARCH




INFRASTRUCTURES WITHIN BRGY. STA LUCIA



INFRASTRUCTURES WITHIN BRGY. TUBAN



INFRASTRUCTURES WITHIN BRGY. BATONG BUHAY



INFRASTRUCTURES WITHIN BRGY. MALISBONG

