



Republic of the Philippines  
Department of Environment and Natural Resources  
**PROVINCIAL ENVIRONMENT AND NATURAL RESOURCES OFFICE**  
MIMAROPA Region

MAR 29 2023

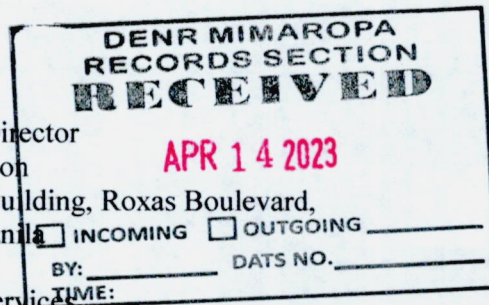
**MEMORANDUM**

**FOR** : The Regional Executive Director  
DENR MIMAROPA Region  
1515 DENR By the Bay Building, Roxas Boulevard,  
Barangay 668, Ermita, Manila

**THRU** : The ARD for Technical Services

**FROM** : The OIC, PENR Officer

**SUBJECT** : **PROGRESS REPORT ON THE MONITORING AND MAINTENANCE OF MONUMENTS OF MTS. IGLIT-BACO NATURAL PARK (MIBNP) AS OF MARCH 15, 2023**



Forwarded is the memorandum dated March 15, 2023 of PASu of Mounts Iglit-Baco Natural Park regarding progress report on the Monitoring and Maintenance of Monuments.

Please be informed that the MIBNP-PAMO has completed the inspection, repair and maintenance of the three (3) of the six (6) MIBNP monuments, as listed below:

Monument No.	Location	Coordinates	Altitude (masl)	Remarks
1	Brgy. Poypoy, Calintaan, Occidental Mindoro	120° 58' 58.777"E 12° 36' 49.191"N	29	Repainted/ Maintained
2	Brgy. Poypoy, Calintaan, Occidental Mindoro	121° 0' 8.326"E 12° 39' 25.830"N	449	Repainted/ Maintained
3	Brgy. Batong-buhay, Sablayan, Occidental Mindoro	120° 0' 58.777"E 12° 51' 50.742"N	916	Repainted/ Maintained

Attached is the pertinent document.

For information and record.

  
ERNESTO E. TAÑADA


TSD/CDS 3/24/2023

So. Pag-asa, Brgy. Payompon, Mamburao, Occidental Mindoro  
E-mail: tsdocmin042@gmail.com / penrocc.mindoro@denr.gov.ph





Republic of the Philippines  
Department of Environment and Natural Resources  
MIMAROPA Region  
Provincial Environment and Natural Resources Office  
**MOUNTS IGLIT-BACO NATURAL PARK**  
PROTECTED AREA MANAGEMENT OFFICE



March 15, 2023

**MEMORANDUM**

FOR : The Regional Executive Director  
DENR MIMAROPA Region  
1515 DENR By the Bay Bldg., Roxas Blvd., Ermita, Manila

THRU : The PENR Officer  
Mamburao, Occidental Mindoro

FROM : The Protected Area Superintendent  
Mts. Iglit-Baco Natural Park



SUBJECT : **PROGRESS REPORT ON THE MONITORING AND MAINTENANCE OF MONUMENTS OF MTS. IGLIT-BACO NATURAL PARK (MIBNP) AS OF MARCH 15, 2023**

Submitting herewith the progress report of the Mts. Iglit-Baco Natural Park-Protected Area Management Office (MIBNP-PAMO) on the Maintenance of Monuments in the corners of Mts. Iglit - Baco Natural Park under the Demarcation of Boundaries for Legislated Protected Areas program stipulated on the proposed Work and Financial Plan of MIBNP for CY 2023. The performance indicator for this activity is the number of monuments monitored and maintained.

The MIBNP-PAMO repair and maintenance team, which is composed of the Park Maintenance Foreman, Park Rangers, and Park Attendants conducted the activity between January and March 2023. To ensure proper coordination and security during the conduct of the activity, the team coordinated with concerned barangay officials as well as the military (see attached geotagged photos). Among the team's activities is the inspection of monuments' condition and stability, as well as repairs, cleaning, and repainting, if necessary, of monuments within strategic corners of MIBNP.

At present, the MIBNP-PAMO has completed the inspection, repair and maintenance of three (3) of the six (6) MIBNP monuments, as listed below.

Monument No.	Location	Coordinates	Altitude (masl)	Remarks
1	Brgy. Poypoy Calintaan, Occidental Mindoro	120° 58' 58.777" E 12° 36' 49.191" N	29	Repainted/ Maintained
2	Brgy. Poypoy, Calintaan, Occidental Mindoro	121° 0' 8.326" E 12° 39' 25.830" N	449	Repainted/ Maintained
3	Brgy. Batong Buhay, Sablayan, Occidental Mindoro	121° 0' 42.230" E 12° 51' 50.742" N	916	Repainted/ Maintained





Republic of the Philippines  
**Department of Environment and Natural Resources**  
MIMAROPA Region  
Provincial Environment and Natural Resources Office  
**MOUNTS IGLIT-BACO NATURAL PARK**  
**PROTECTED AREA MANAGEMENT OFFICE**

---

Furthermore, the monuments shall function as a public notification for legal and regulatory purposes and at the same time serves as the primary corners of MIBNP in the aid to its legislation pursuant to RA 11038 (ENIPAS Act of 2018), for which regular monitoring and maintenance will be required. Consistent with this activity, the remaining MIBNP monuments (Corner 4,5 and 6) is scheduled to be monitored this month of March and April 2023.

Attached also for your perusal is the map indicating the locations of the maintained monuments of MIBNP as of March 15, 2023, and geotagged photos taken during the activities for your perusal.

For information and record.

  
**HECTOR S. ARAGONES, JR.**





Republic of the Philippines  
Department of Environment and Natural Resources  
MIMAROPA Region  
Provincial Environment and Natural Resources Office  
**MOUNTS IGLIT-BACO NATURAL PARK**  
**PROTECTED AREA MANAGEMENT OFFICE**

A. GEOTAGGED PHOTOS TAKEN DURING THE CONDUCT OF REPAIR AND MAINTENANCE OF MONUMENTS IN MIBNP CORNER 1 TO 3.



**Photo 1.** MIBNP-PAMO Personnel during coordination with BLGU Poypoy, Calintaan and army detachment for the conduct of the repair and maintenance of MIBNP monuments





Republic of the Philippines  
Department of Environment and Natural Resources  
MIMAROPA Region  
Provincial Environment and Natural Resources Office  
**MOUNTS IGLIT-BACO NATURAL PARK**  
**PROTECTED AREA MANAGEMENT OFFICE**



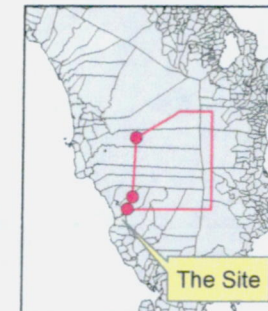
**Photo 1.** MIBNP-PAMO personnel repairing and maintaining MIBNP Monuments in Corner 1, 2, and 3 (from top to bottom).



# LOCATION MAP OF MIBNP MONUMENTS MAINTAINED & MONITORED AS OF MARCH 15, 2023

Municipalities of Calintaan, and Sablayan  
Province of Occidental Mindoro

## Location

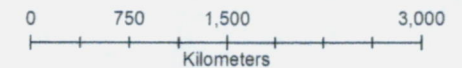


The Site

Philippines

Projection: GCS WGS 1984

Datum: WGS 1984



1 cm = 2 km

## Legend

- Monuments maintained/monitored
- Protected Area Boundary
- Administrative Boundary

Prepared by:

**EUGENE S. SECRETO**

PARK MAINTENANCE FOREMAN/GIS OPERATOR  
GIS FOCAL

Attested by:

**HECTOR S. ARAGONES JR.**

PROTECTED AREA SUPERINTENDENT  
Forester III

## Note

This Map is produced for office reporting/  
planning purposes only  
Administrative boundary depicted are not authoritative

TECHNICAL DESCRIPTION			
Monument/ Corner	Longitude	Latitude	Remarks
1	120° 58' 58.777" E	12° 36' 49.191" N	Maintained and Monitored 2023
2	121° 0' 8.326" E	12° 39' 25.830" N	Maintained and Monitored 2023
3	121° 0' 42.230" E	12° 51' 50.742" N	Maintained and Monitored 2023

