



Republic of the Philippines
Department of Environment and Natural Resources
PROVINCIAL ENVIRONMENT AND NATURAL RESOURCES OFFICE
MIMAROPA Region

MAR 29 2023

MEMORANDUM

FOR : The Regional Executive Director
1515 DENR By the Bay Building, Roxas Boulevard
Barangay 668, Ermita, Manila

THRU : The ARD for Technical Services

FROM : The OIC, PENR Officer


SUBJECT : COMPLIANCE MONITORING TENURE HOLDER BENJAMIN C. SALAMAT WITH SIFMA NO. DENR-IV-B-2004-01 LOCATED AT SITIO BALABARA, BRGY. TAMBO, AMBIL ISLAND, LOOC, OCCIDENTAL MINDORO

DENR MIMAROPA RECORDS SECTION RECEIVED	
APR 14 2023	
<input type="checkbox"/> INCOMING	<input type="checkbox"/> OUTGOING
BY: _____	DATE NO. _____
TIME: _____	

Respectfully forwarded herewith is the memorandum dated March 27, 2023 from CENRO Sablayan regarding the Monitoring of the Forest Land Use Agreement for Tourism (FLAgT)) with SIFNA No. DENR-IV-B-2004-01 issued to Mr. Benjemin Salamat located in Brgy. Tambo, Ambil Island, Looc, Occidental Mindoro

In this regard, we agree with the recommendation of the CENRO Monitoring team that failure to comply with certain terms and conditions set for the tenure and inactivity of the lessee will be sufficient grounds for cancellation.

For information and record.


ERNESTO E. TAÑADA



Republic of the Philippines
Department of Environment and Natural Resources
MIMAROPA Region
Community Environment And Natural Resources Office
So. Balud, Sto. Niño, Sablayan, Occidental Mindoro
Email: denrcsby02@gmail.com

March 27, 2023

MEMORANDUM

FOR : The Regional Executive Director
1515 DENR by the Bay Bldg., Roxas Blvd.,
Barangay 668, Ermita Manila

THRU : The PENR Officer
DENR- PENRO, Mamburao, Occidental Mindoro

FROM : The Community Environment and Natural Resources Officer

SUBJECT : **COMPLIANCE MONITORING REPORT OF TENURE HOLDER BENJAMIN C. SALAMAT WITH SIFMA NO. DENR-IV-B-2004-01 LOCATED IN SITIO BALABARA, BRGY. TAMBO, AMBIL ISLAND LOOC, OCCIDENTAL MINDORO**



Respectfully forwarded is the monitoring report of Enforcement and Monitoring Section on the compliance of FlagT holder Benjamin C. Salamat with SIFMA No. DENR-IV-B-2004-01.


Based on the findings of the team, the SIFMA Holder failed to comply with the terms and conditions stipulated under the agreement which shall be sufficient ground for the cancellation of the agreement as follows:

1. No Annual Report submitted
2. No Approved CDMP submitted
3. No Environmental Compliance Certificate (ECC) submitted.

Please be informed further that on September 20, 2022, this office wrote a letter to Benjamin C. Salamat, President of Anbil Forest Development Association, Inc. (AFDAI) requesting full copy of Annual Report, Comprehensive Development and Management Plan (CDMP) and Environmental Compliance Certificate (ECC) however, we have not received any response to date.

For information, evaluation and further instruction if any.




FOR. ANASTACIO A. SANTOS, MPA



Republic of the Philippines
Department of Environment and Natural Resources
MIMAROPA Region
Community Environment And Natural Resources Office
So. Balud, Sto. Niño, Sablayan, Occidental Mindoro
Email: denrcsby02@gmail.com

March 20, 2023

MEMORANDUM

FOR : The CENR Officer

FROM : The Monitoring Team
CENRO Sablayan

SUBJECT : **MONITORING REPORT OF SIFMA HOLDER
BENJAMIN SALAMAT WITH SIFMA NO. R-IV-B-2004-01
LOCATED IN SITIO BRGY. TAMBO, AMBIL ISLAND
LOOC, OCCIDENTAL MINDORO**

Submitted herewith is the Performance Evaluation Report of the Monitoring and Enforcement Section of CENRO Sablayan Coordinating Office headed by Forester Ariston SJ. Ramos with the assistance of the Monitoring and Enforcement Team of CENRO Sablayan with the caretaker of SIFMA Area.

Hereunder are the information and details of the monitoring and evaluation conducted.

Date of Performance evaluation: **March 7-8, 2023**
Name of Tenure Holder: **BENJAMIN C. SALAMAT**
Kind of Tenure Instrument: **SIFMA NO. R-IV-B-2004-01**
Location of the Area: **BRGY. TAMBO, AMBIL ISLAND LOOC, OCC. MDO.**
Area in hectares: **200 HECTARES**

I. SUPPLEMENTAL INFORMATION

1. Accessible by sea transportation it can be reached in two to three (2-3) hours by motorized banca or in one and half (1.5) hours by motorized banca or in one and half (1.5) hours by speed boat from Ports of Calatagan or Nasugbo, Batangas.
2. Four kilometres out of five (5) had been opened as access road to the plantation area as per approved Comprehensive Development and Management Plan (CDMP) for SIFMA.
3. Varying from level to gentle undulating terrain mostly adjacent to the foreshore area, Connecting to moderate and steep slopes
4. The development and operation of irrigation system, the area is suitable for SIFMA Plantation.
5. About 5% of the area is rocky, very steep and is predisposed to bush fire and landslide.
6. Irrigation and water for domestic use can be sourced from low living ground water aquifer and from springs and creeks.



II. COMPLIANCE TO TERMS AND CONDITIONS

Non- submission of Annual accomplishment report and non-compliance of approved Comprehensive Development Management Plan (CDMP)

Rental Fees are updated and yet to be verified at the Regional Office.

Non-submission of copy of Official Receipt of government share.

III. COMMENTS AND RECOMMENDATIONS

Should at least 5 Environmental protection signage shall be fixed along the bathing areas.

A two-way hand-held radio must be provided to the security guards for a minimum of one (1) kilometer radius signal.

Provision of gadgets e.g. tablets to be used for photo documentations for any legal purposes as basis for keeping of records.

To have advance monitoring to any intruders.

The forest trees that were planted since it was established are now in progress specifically mahogany species.

As far as the forest illegal activities are concerned, there is no such had been observed within the area of SIFMA as it is tight security by guards from agency.

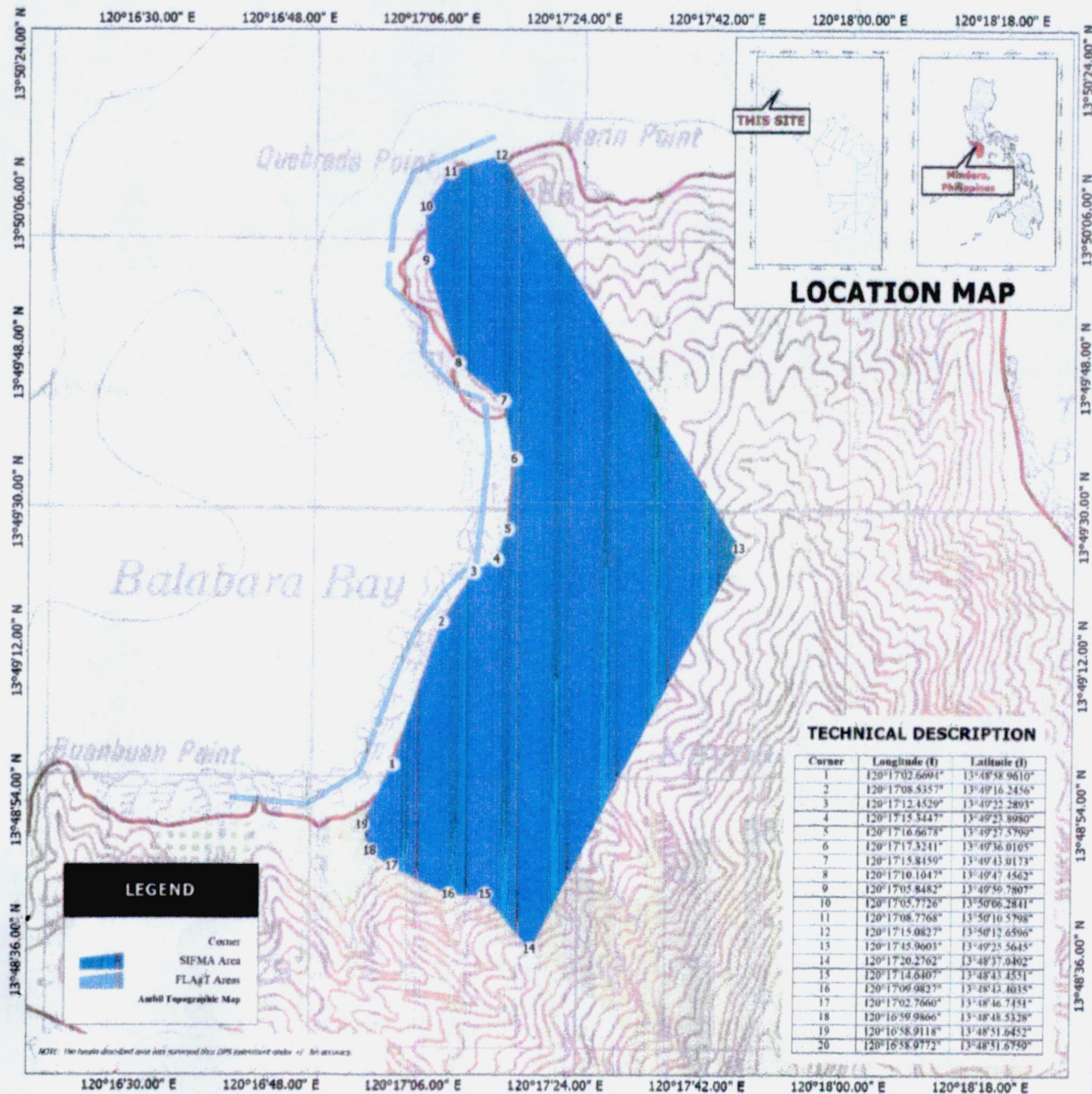
Prepared by:


ARISTON S.J. RAMOS
Forester II/ Chief EMS


KARREEN D. ALVAREZ
Forest Technician II/Monitoring Unit Head


DENNIS E FERATERO
Forest Technician I/ Member


LILIBETH E. ARIOLA
Park Ranger/ Member



SKETCH MAP OF THE AREA COVERED BY **SOCIALIZED INTEGRATED FOREST MANAGEMENT AGREEMENT (SIFMA)**

BY
**AMBIL FOREST DEVELOPMENT
ASSOCIATION, INC. (AFLAI)**

LOCATED AT
SITIO : BALABARA
BARANGAY : TAMBO
MUNICIPALITY : LOOC
PROVINCE : OCCIDENTAL MINDORO
APPROXIMATE AREA : 200.00 HECTARES



Republic of the Philippines
DEPARTMENT OF ENVIRONMENT AND NATURAL RESOURCES
MIMAROPA Region IV-B
COMMUNITY ENVIRONMENT AND NATURAL RESOURCES OFFICE
Brgy. Sto. Nilo, Sablayan, Occidental Mindoro

We hereby certify that this is the correct map through GPS survey under Socialized Integrated Forest Management Agreement (SIFMA) with Unique I. D. No. 03-175100-000200 of Ambil Forest Development Association Inc. (AFLAI) as described herein.

This map was prepared based from the submitted compilation sketch and other references available in the office.

Prepared by:
DENNIS B. FERATERO
PT-1, GIS Operator

Checked by:
ARISTON S. RAMOS
Forester II, Chief, EMS

Noted by:
ISAIAS GUTMOD
DMR IV

MONITORING AND EVALUATION FORM

Monitoring Date:

Monitoring Time:

Monitoring Team/Members:

1. SIFMA Information:		
Name of SIFMA: ANBIL FOREST DEVELOPER ASSOCIATION, Inc.		Area (Ha):200 hectares
Address: Sitio Balabara, Brgy Tambo, Ambil Island, SIFMA NO. R-IV-B-2004-01		
Type of Agreement: Socialized Industrial Forest Management Agreement (SIFMA)		Year Approved: January 20,2004
Name of SIFMA Holder: BENJAMIN C. SALAMAT		
Name of Contact Person/Designation:		
Contact Numbers:		
Email:		

2. Nature of Improvement:

Plantation (Area Planted Developed)			Infrastructure (if,any)			Others Observation
Name of Species	Area Planted (Ha)	No. Of Trees Planted	Kind	Dimension	Estimated Value	
mahogany						
no have						
mangga Narra						

Compliance to the terms and conditions of the tenurial instrument:

	Yes	No	Remarks
1. The SIFMA Holder shall comply the following under item number 1 conditions for SIFMA Area			
1.A. – Ateast 90% of the plantable area:			
a. Plant forest species	<input type="checkbox"/>	<input type="checkbox"/>	
b. Non-Timber species (Rattan, Bamboo etc...)	<input type="checkbox"/>	<input type="checkbox"/>	
1.B – Planted with following conditions:			
a. At least 50% minimum stocking density of five hundred (500) seedlings per hectare within one (1) year from grant the Agreement.	<input type="checkbox"/>	<input type="checkbox"/>	
b. At least 75% cumulative plantation established on the second year.	<input type="checkbox"/>	<input type="checkbox"/>	
c. At least 100% planted on the third year with no case the stocking density be lower than five hundred (500) saplings/trees per hectares.	<input type="checkbox"/>	<input type="checkbox"/>	

1.C – Cash Crops:			
a. Planted crops with in SIFMA Area.	<input checked="" type="checkbox"/>	<input checked="" type="checkbox"/>	
b. Devoted not more than 10% of the area for permanent agricultural purpose.	<input checked="" type="checkbox"/>	<input checked="" type="checkbox"/>	
2. Introduction of Exotic species untested in Philippine conditions	<input checked="" type="checkbox"/>	<input checked="" type="checkbox"/>	
3. Cutting of trees within SIFMA area	<input checked="" type="checkbox"/>	<input checked="" type="checkbox"/>	
4. Reforested area along river	<input checked="" type="checkbox"/>	<input checked="" type="checkbox"/>	
5. Converted SIFMA area to other land use	<input checked="" type="checkbox"/>	<input checked="" type="checkbox"/>	
6. Provided management and financial services for the development of SIFMA area.	<input checked="" type="checkbox"/>	<input checked="" type="checkbox"/>	
7. Activities committed to community development	<input checked="" type="checkbox"/>	<input checked="" type="checkbox"/>	Conduct outreach program during pandemic
8. Observe rights of workers/employees	<input checked="" type="checkbox"/>	<input checked="" type="checkbox"/>	
9. Prevention and responses to arrest gully erosions	<input checked="" type="checkbox"/>	<input checked="" type="checkbox"/>	No deserve of gully erosion w/ in
10. Protection of natural and protected forest within or adjacent to the SIFMA area	<input checked="" type="checkbox"/>	<input checked="" type="checkbox"/>	
11. Protection from forest fires and other forms of forest destruction and encroachment	<input checked="" type="checkbox"/>	<input checked="" type="checkbox"/>	
12. Prevention and protection from pollutive activities within or in the vicinity of the SIFMA area	<input checked="" type="checkbox"/>	<input checked="" type="checkbox"/>	Solid waste from
13. Obstruction or in any manner prevent passage through SIFMA area	<input checked="" type="checkbox"/>	<input checked="" type="checkbox"/>	
14. Protection and conservation of unique, rare, or endangered trees, palms, wildlife found within the SIFMA area	<input checked="" type="checkbox"/>	<input checked="" type="checkbox"/>	Wildlife (flora & fauna) like squirrel, monitor lizard, wild duck (pygmy) roosts Birds etc are properly protected by the management
15. Alteration or modification of boundaries or legal status of the SIFMA area	<input checked="" type="checkbox"/>	<input checked="" type="checkbox"/>	
16. Cooperation on LGU, PENRO and RD in the development and execution of the agreement	<input checked="" type="checkbox"/>	<input checked="" type="checkbox"/>	
17. Transfer, convey and sell rights of SIFMA Holder to any person, cooperative or association	<input checked="" type="checkbox"/>	<input checked="" type="checkbox"/>	
18. Utilization of SIFMA area or portion/s thereof for other government project	<input checked="" type="checkbox"/>	<input checked="" type="checkbox"/>	
19. Women participation in the project planning implementation	<input checked="" type="checkbox"/>	<input checked="" type="checkbox"/>	
20. Submission of annual report	<input checked="" type="checkbox"/>	<input checked="" type="checkbox"/>	Non Submission of annual report
21. Utilization of harvested crops and trees except under environmental protection and ecological balance	<input checked="" type="checkbox"/>	<input checked="" type="checkbox"/>	
22. Use of SIFMA as collateral to obtain loans for the area improvement	<input checked="" type="checkbox"/>	<input checked="" type="checkbox"/>	
23. Upon expiration of the agreement all improvements introduced, including forest crops shall remain within the SIFMA area	<input checked="" type="checkbox"/>	<input checked="" type="checkbox"/>	
24. Fair compensation for any improvements due to SIFMA holder or Government	<input checked="" type="checkbox"/>	<input checked="" type="checkbox"/>	
25. Payment of annual rental due to government	<input checked="" type="checkbox"/>	<input checked="" type="checkbox"/>	DR not updated
26. Termination of the agreement upon death of the SIFMA Holder	<input checked="" type="checkbox"/>	<input checked="" type="checkbox"/>	
27. Cancellation of the agreement (through the fault of the SIFMA Holder)	<input checked="" type="checkbox"/>	<input checked="" type="checkbox"/>	
28. Renewal of agreement	<input checked="" type="checkbox"/>	<input checked="" type="checkbox"/>	
29. Amendment of agreement	<input checked="" type="checkbox"/>	<input checked="" type="checkbox"/>	
30. Breach of any provision in the agreement	<input checked="" type="checkbox"/>	<input checked="" type="checkbox"/>	
31. Any dispute between SIFMA holder and DENR	<input checked="" type="checkbox"/>	<input checked="" type="checkbox"/>	

Other Findings:

Comments/ Recommendations: To conduct annual inventory of planted trees & monitoring purpose. Based on the findings in 2020, the management has reforested the area about 90% but the annual area has reduced to 50%. Therefore the management must replant the area to comply with the terms & condition of the agreement.

Submitted by:

We recommend the management for effective protection of the area & the adjacent forest land from intrusion & possible forest fire

Korreen

Reviewed by:

LIBETHA E. AKOLA

Dennis J. Fernandez

