



Republic of the Philippines
Department of Environment and Natural Resources
MIMAROPA REGION
PROVINCIAL ENVIRONMENT AND NATURAL RESOURCES OFFICE
Bgy. Sta. Monica, Puerto Princesa City, Palawan
Telfax No. (048) 434-8791
Email Add: penropalawan@denr.gov.ph

March 28, 2023

MEMORANDUM

FOR : The Regional Executive Director
1515 DENR By the Bay Bldg., Roxas Blvd.
Barangay 668, Ermita, Manila

ATTENTION : The Assistant Regional Director for Management Services
The OIC-Chief, Surveys and Mapping Division


FROM : The Provincial of Environment and
Natural Resources Officer

SUBJECT : **UPDATE ON THE SURVEYED AREAS REGARDING
PROCLAMATION 718**

Forwarded is the memorandum from CENRO Puerto Princesa City dated March 3, 2023 following-up the status/update on the submitted survey returns on the survey conducted by Engr. Jonathan F. Gellez and Engr. Nestor Lomibao on Proclamation 718.

For information and consideration.

For the PENRO:


ALEXANDER E. MANCIO
SvEMS/Executive Asst. of PENRO
In-Charge, Office of the PENRO

Reference No: 2023-2181
TSD/RPS/SMU

**DENR-PALAWAN
PENRO-RECORDS
RELEASED**
By Khea
Date: 03 APR 2023 2023-844



Department of Environment and Natural Resources
Region IV - MIMAROPA
COMMUNITY ENVIRONMENT AND NATURAL RESOURCES OFFICE
Sta. Monica, Puerto Princesa City
Email Address: cenropuertoprincesa@denr.gov.ph
Tel No. (048)717-0702

03 March 2023

MEMORANDUM

FOR : The Regional Executive Director
DENR-MIMAROPA Region
L & S Building, Roxas Boulevard
Ermita, Manila

THRU : The Provincial Environment
and Natural Resources Officer
Sta. Monica, Puerto Princesa City

FROM : The Community Environment
and Natural Resources Officer
Sta. Monica, Puerto Princesa City

SUBJECT : **UPDATE ON THE SURVEYED AREAS
REGARDING PROCLAMATION 718**

**DENR PENRO
PALAWAN RECORDS
RECEIVED**
BY: *[Signature]*
DATE: 13-10-2023 CN 23-2181

This is to follow-up CENRO Memorandum dated August 12, 2021 submitting the GIS analysis on the result of the survey conducted by Engr. Jonathan Gellez over the subject area, which is covered by PENRO Memorandum dated October 6, 2021 to that Office requesting review, physical inspection and clearance to finally demarcate on the ground.

The follow-up on the said survey was made during the meeting on February 21, 2023 called by the Task Force 718. The said Task Force was created pursuant to Executive Order No. 08, Series of 2023, headed by the City Mayor represented by Atty. Arnel Pedrosa, City Administrator. The said meeting was attended by the members of the Task Force including the representatives of this Office.

The result of the survey and demarcation is very vital in the future discussions particularly in the planning, decision making and giving recommendations of whatever actions to be taken by the Task Force as a Technical Working Group as well as by the Local Inter-Agency Committee (LIAC) considering that there are complaints, rivalry and land disputes within the coverage of the said Proclamation.

For his information and forward action.

[Signature]
PEDRO A. VELASCO

RPS/eba

**DENR MIMAROPA REGION
CENRO PUERTO PRINCESA
RELEASED**
NO: 564
DATE: 3-8-23
BY: *[Signature]*



Department of Environment and Natural Resources
Region IV - MIMAROPA
COMMUNITY ENVIRONMENT AND NATURAL RESOURCES OFFICE
Sta. Monica, Puerto Princesa City
Email Address: cenropuertoprincesa@denr.gov.ph
Tel No. (048)717-0702

03 March 2023

MEMORANDUM

FOR : The Regional Executive Director
DENR-MIMAROPA Region
L & S Building, Roxas Boulevard
Ermita, Manila

THRU : The Provincial Environment
and Natural Resources Officer
Sta. Monica, Puerto Princesa City

FROM : The Community Environment
and Natural Resources Officer
Sta. Monica, Puerto Princesa City

SUBJECT : **UPDATE ON THE SURVEYED AREAS
REGARDING PROCLAMATION 718**

**DENR PENRO
PALAWAN RECORDS
RECEIVED**

BY: 
DATE: 03-10-2023 CN 23-2181

This is to follow-up CENRO Memorandum dated August 12, 2021 submitting the GIS analysis on the result of the survey conducted by Engr. Jonathan Gellez over the subject area, which is covered by PENRO Memorandum dated October 6, 2021 to that Office requesting review, physical inspection and clearance to finally demarcate on the ground.



The follow-up on the said survey was made during the meeting on February 21, 2023 called by the Task Force 718. The said Task Force was created pursuant to Executive Order No. 08, Series of 2023, headed by the City Mayor represented by Atty. Arnel Pedrosa, City Administrator. The said meeting was attended by the members of the Task Force including the representatives of this Office.

The result of the survey and demarcation is very vital in the future discussions particularly in the planning, decision making and giving recommendations of whatever actions to be taken by the Task Force as a Technical Working Group as well as by the Local Inter-Agency Committee (LIAC) considering that there are complaints, rivalry and land disputes within the coverage of the said Proclamation.

For his information and forward action.



PEDRO A. VELASCO

RPS/eba

DENR MIMAROPA REGION
CENRO PUERTO PRINCESA
RELEASED
NO: 
DATE: 3-8-23
BY: 



Republic of the Philippines
OFFICE OF THE CITY MAYOR
City of Puerto Princesa



NOTICE OF MEETING

TO : ALL MEMBERS OF TASK FORCE 718 OF PUERO PRINCESA CITY (please see Distribution List)

SUBJECT : *Meeting at the Office of the City Mayor on 21 February 2023, 3:00 o'clock in the afternoon to discuss issues concerning the illegal occupants within the area covered by Presidential Proclamation No. 718, s. 2004, and within the ancestral domain in the City of Puerto Princesa*

DATE 20 February 2023

In line with the passage of Sangguniang Panlungsod Resolution No. 435-2023, requesting the Honorable City Mayor to create a Task Force involving your Offices to settle all issues of illegal occupation of the area covered by the Presidential Proclamation No. 718, s. 2004 and within the ancestral domain in the City of Puerto Princesa, a Task Force was created by virtue of Executive Order No. 08, series of 2023, copy of which is attached for your reference.

In view of thereof, please be informed of the scheduled meeting to discuss the matter on **21 February 2023, 3:00 o'clock in the afternoon** at the Office of the City Mayor.

Your presence is earnestly requested.

BY AUTHORITY OF THE CITY MAYOR:


ATTY. ARNEL M. PEDROSA
City Administrator

Distribution List:

- Hon. Lucilo R. Bayron, City Mayor
- Atty. Norman Brian P. Yap, City Legal Officer
- Engr. Jovenec C. Sagun, City Planning & Development Officer
- Atty. Carlo B. Gomez, City Environment & Natural Resources Officer
- Engr. Joven C.V Baluyut, City Assessor
- Mrs. Nancy G. Pedrosa, Housing & Homesite Regulation Officer V
- Mr. Alex A. Hermoso, Executive Assistant I/Program Head, DAPSASS
- EnP Sharlene Daquer Vilches, Philippine Institute of Environmental Planner-Palawan
- For. Pedro A. Velasco, OIC CENRO, DENR-CENRO
- The Field Officer, Department of Agrarian Reform-Palawan

Apuradong Administrasyon



OFFICE OF THE CITY MAYOR
City of Puerto Princesa

EXECUTIVE ORDER NO. 08
Series of 2023

AN ORDER ORGANIZING THE TASK FORCE 718 OF PUERTO PRINCESA CITY, PROVIDING FOR ITS DUTIES AND FUNCTIONS, AND FOR OTHER PURPOSES

WHEREAS, then President Gloria Macapagal-Arroyo issued Proclamation No. 718, series of 2004, which segregated portions of the Iwahig Penal Colony and declared the same as civil reservation for resettlement and agricultural sites purposes;

WHEREAS, there are complaints, rivalry, and/or land disputes within the areas covered by Presidential Proclamation 718, series 2004 and within the ancestral domain in the City of Puerto Princesa;

WHEREAS, there is a need to settle controversies relating to illegal occupation of individuals and families in the subject area/s, as well as the extent of ancestral domain;

WHEREAS, the Sangguniang Panlungsod passed Resolution No. 435-2023 requesting the Honorable City Mayor to create a Task Force which shall be composed of representatives from the offices of the City Planning and Development Coordinator, City Assessor, City Housing, Department of Environment and Natural Resources-Community Environment and Natural Resources Office, Department of Agrarian Reform, Drive Against Professional Squatters and Squatting Syndicates (DAPSASS), and a representative from the community to settle all issues and illegal occupants within the Presidential Proclamation No. 718, s. 2004 and within the ancestral domain in the City of Puerto Princesa;

NOW THEREFORE, I, LUCILO R. BAYRON, City Mayor of Puerto Princesa, by virtue of the powers vested in me by law, do hereby order the creation of Task Force 718 of Puerto Princesa City;

Section 1. Composition. The Task Force 718 of Puerto Princesa City shall have the following composition:

Chairperson: **HON. LUCILO R. BAYRON**
City Mayor

or

ATTY. ARNEL M. PEDROSA
City Administrator as authorized representative

Members: **ATTY. NORMAN BRIAN P. YAP**
City Legal Officer

Apuradong Administrasyon

ENGR. JOVENEE C. SAGUN
City Planning & Development Coordinator

ENGR. JOVEN C.V BALUYUT
City Assessor

ATTY. CARLO B. GOMEZ
City Environment & Natural Resources Officer

MRS. NANCY G. PEDROSA
Housing and Homesite Regulation Officer V

CENRO Puerto Princesa
DENR-CENRO

FIELD OFFICER
Department of Agrarian Reform-Palawan

MR. ALEX A. HERMOSO
Executive Assistant I
Program Head, DAPSASS

EnP SHARLENE DAQUER VILCHES
Philippine Institute of Environmental Planners-Palawan


Section 2. Duties and Functions. The Task Force shall serve as the Advisory Committee to the Local Inter-Agency Committee (LIAC) which was created by virtue of Proclamation No. 718 dated 19 October 2004.

The Task Force shall specifically formulate policies that will allow the City Government to regulate activities in the areas covered by Presidential Proclamation 718, s. 2004.

Section 3. Meetings. The Task Force shall meet at least once every month or as the Honorable City Mayor deemed it necessary.

Section 4. Effectivity. This Executive Order shall take effect immediately and shall remain valid and effective unless revoked by the undersigned in writing.

FEB 20 2023, Puerto Princesa City.


LUCILO R. BAYRON
City Mayor



Department of Environment and Natural Resources
MIMAROPA Region
PROVINCIAL ENVIRONMENT AND NATURAL RESOURCES OFFICE
Bgy. Sta. Monica, Puerto Princesa City, Palawan
Telfax No. (048) 434-8791
Email Add: penropalawan@denc.gov.ph

October 06, 2021

MEMORANDUM

FOR : The Regional Executive Director
DENR-MIMAROPA, 1515 L & S Bldg.
Roxas Blvd., Ermita, Manila

ATTENTION : The Assistant Regional Director for Technical Services
The Chief, Surveys and Mapping Division

FROM : The Provincial Environment and
Natural Resources Officer


SUBJECT : **SUBMISSION OF SURVEYED AREAS REGARDING 718
LOCATED AT BARANGAY INAGAWAN-SUB AND
INAGAWAN, PUERTO PRINCESA CITY**

Forwarded is the memorandum from CENRO Puerto Princesa City dated August 12, 2021 along with the copy of Geographic Information System (GIS) analysis of the above-mentioned area and this Office return memo-instruction to said CENRO.

Requesting review, physical inspection and clearance to finally demarcate on ground. Moreover, please be informed that GIS analysis on Lot 1 under Engr. Nestor Lomibao is still on progress.

For information and record.

For the PENRO:


JOHNNY B. LILANG
Chief, TSD/Office In-Charge

Ref No. 2021-8034
/adm100621

CC:
1. CENRO PPC



Republic of the Philippines
Department of Environment and Natural Resources
Region IV- MIMAROPA
COMMUNITY ENVIRONMENT AND NATURAL RESOURCES OFFICE
Barangay Santa Monica, Puerto Princesa City

MEMORANDUM

FOR : The Regional Executive Director
DENR-MIMAROPA Region
1515 L & S Bldg., Roxas Blvd.
Ermita, Manila

THRU : The PENR Officer
Sta. Monica, Puerto Princesa City

FROM : The CENR Office
CENRO Puerto Princesa
Sta. Monica, Puerto Princesa City

SUBJECT : **SUBMISSION OF SURVEYED AREAS REGARDING 718 LOCATED
AT BARANGAY INAGAWAN-SUB AND INAGAWAN PUERTO
PRINCESA CITY**

DATE : August 12, 2021

**DENR PENRO
PALAWAN RECORDS
RECEIVED**

BY: *[Signature]*
DATE: 08/13/2021 CN 248034

This is in compliance to the virtual meeting via zoom last July 26, 2021 regarding 718 survey located at two (2) Barangays Inagawan Sub and Inagawan Puerto Princesa City.

Based on Geographic Information System (GIS) analysis, the total area surveyed in Lot 2 as submitted by Engr. Jonathan Gellez is 532.52 hectares. After layering and deducting the mangrove area, Acacia tunnel and flood vulnerable areas, what is left is more or less 22.07 hectares. *(Please see attached map)*

Moreover, the output of Engr. Nestor Lomibao in Lot 1 is not yet submitted to this office.

For information and records.

DENR MIMAROPA REGION
CENRO PUERTO PRINCESA
NO. 4615 2-4
DATE 8-12-21
BY *[Signature]*

[Signature]
DMO IV PEDRO A. VELASCO
In-charge, CENRO Puerto Princesa



Republic of the Philippines
Department of Environment and Natural Resources
MIMAROPA Region
PROVINCIAL ENVIRONMENT AND NATURAL RESOURCES OFFICE
Bgy. Sta. Monica, Puerto Princesa City, Palawan
Telfax No. (048) 434-8791
Email Add: penropalawan@denr.gov.ph

October 06, 2021

MEMORANDUM

TO : The Community Environment and
Natural Resources Officer
Puerto Princesa City

FROM : The Provincial Environment and
Natural Resources Officer


SUBJECT : **SUBMISSION OF SURVEYED AREAS REGARDING 718
LOCATED AT BARANGAY INAGAWAN-SUB AND
INAGAWAN, PUERTO PRINCESA CITY**

Your Memorandum dated 12 August 2021 along with the GIS map presenting the land use of Lot 2 of Proclamation No. 718 located in Barangay Inagawan-Sub and Inagawan, Puerto Princesa City is hereby acknowledged.

Please be reminded that we are required to submit complete survey returns qualified for approval in support to House Bill for re-classification from timberland to alienable and disposable (A/D) land. At this stage, the proposed parcels for A/D area must be provided with final technical descriptions along with complete survey returns for approval. Further, please include to complete Lot 1 of Engr. Nestor Lomibao.

For information, guidance and immediate compliance.

For the PENRO:

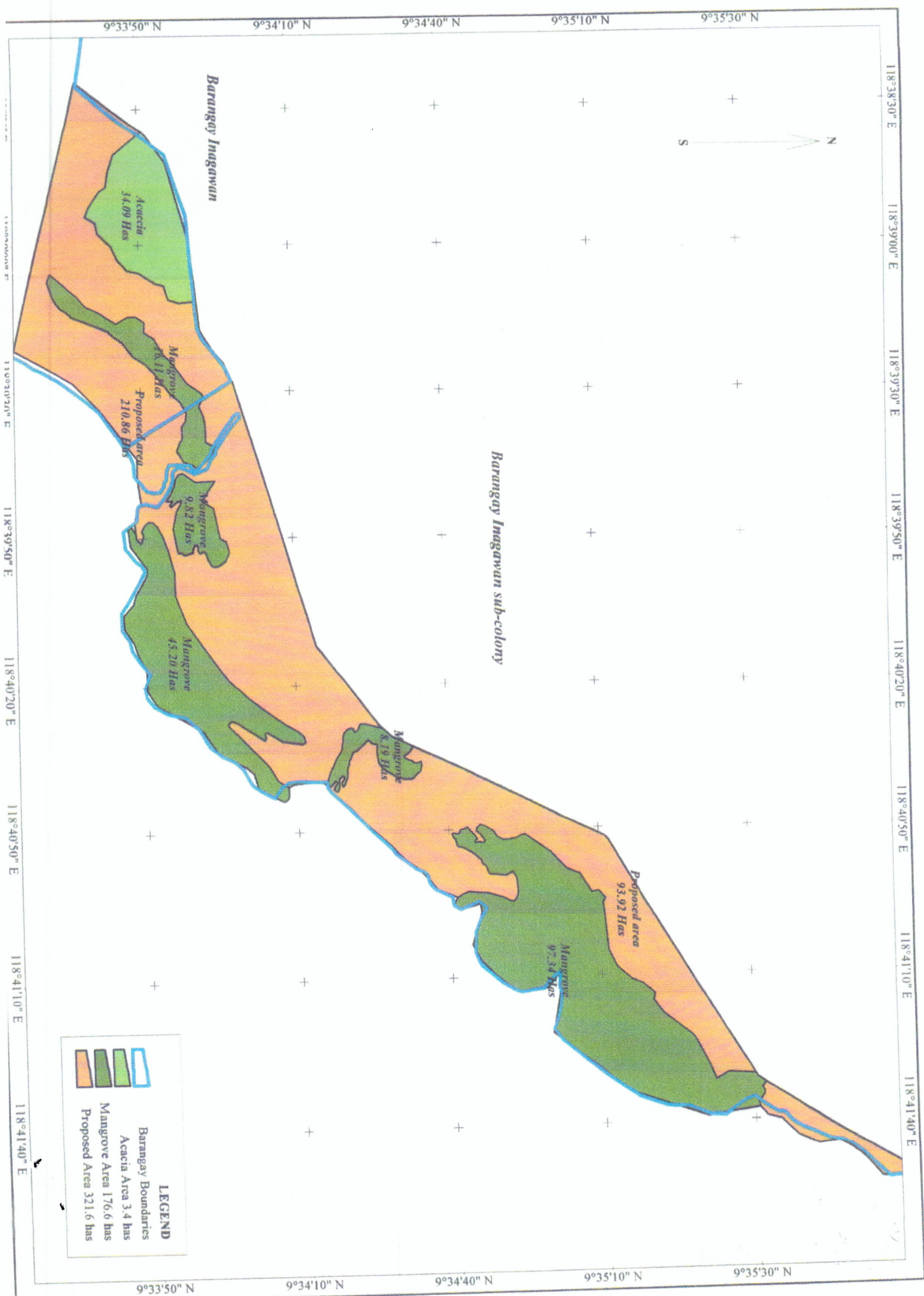

JOHNNY R. LILANG
Chief, TSD/Office In-Charge

Doc. Ref. No.: 2021-8034
/ldm100621

CC:
1. RED MIMAROPA Region

**DENR PENRO
PALAWAN RECORDS
RELEASED**

BY: _____
DATE: 10.07.21 CH 21-8034



118°42'00" E

118°40'30" E

9°34'30" N

118°42'00" E

118°40'30" E

LEGEND

Barangay Boundaries

Net Area 22.07 has



Sketch Map Showing the area after deducting the vulnerable areas (High, Medium, Low) to flood.

Net Area 22.7 has



Prepared by: JASON D. MONTIMOR
Forester I
Unit Head, GIS
& Land Classification Verification

Attested By: DMO IV PEDRO A. VELASCO
In-charge, CENRO Puerto Princesa

Barangay Inagawan sub-colony

