



Republic of the Philippines
Department of Environment and Natural Resources
MIMAROPA Region
PROVINCIAL ENVIRONMENT AND NATURAL RESOURCES OFFICE
Bgy. Sta. Monica, Puerto Princesa City, Palawan
Telfax No. (048) 434 - 8791
Email Add: penropalawan@denr.gov.ph

March 31, 2023

MEMORANDUM

FOR : The Regional Executive Director
DENR – MIMAROPA Region
Roxas Boulevard, Barangay 668,
Ermita, Manila

FROM : The Provincial Environment and
Natural Resources Officer

SUBJECT : **SUBMISSION OF INVENTORIED, IDENTIFIED AND
MAPPED OF WATER SOURCES WITHIN CENRO – QUEZON,
PALAWAN**

Forwarded is the Memorandum from CENRO – Quezon, Palawan dated March 22, 2023 submitting the inventoried and identified water sources for CY 2023.

Report disclosed that they have inventoried and identified two (2) water user located in Barangay Princess Urduja, Narra, Palawan.

Attached are summary report, geo-tagged photos and digitized maps for reference.

For information and record.


FELIZARDO B. CAYATOC

Copy furnished:

CENRO-Quezon, Palawan

TSD/File *kkva
Doc. Ref. No. 2023-2694

DENR-PALAWAN
PENRO-RECORDS
RELEASED
By 04 APR 2023 *Joe*
Date: CN 23-856



Republic of the Philippines
Department of Environment and Natural Resources
MIMAROPA Region
COMMUNITY ENVIRONMENT AND NATURAL RESOURCES OFFICE
National Highway, Bgy. Alfonso XIII, Quezon, Palawan
Contact No.: 0997-982-3016
Email: cenroquezon@denr.gov.ph

March 22, 2023

MEMORANDUM

FOR : The Provincial Environment and Natural Resources Officer
Sta. Monica, PPC

FROM : The Community Environment and Natural Resources Officer
Quezon, Palawan

SUBJECT : **SUBMISSION OF INVENTORIED, IDENTIFIED AND MAPPED WATER SOURCES WITHIN THE JURISDICTION OF CENRO QUEZON, PALAWAN**

**DENR PENRO
PALAWAN RECORDS
RECEIVED**

BY: 
DATE: 03-24-2023 CN 23-1694

This is in connection with the downloaded target of Regulation and Permitting Section – Water Resource Utilization of CENRO Quezon, Palawan for the current year as stated in the Work and Financial Plan for CY 2023.

Attached is the inventoried, identified and mapped Water Sources following the prescribed format together with maps and geo-tagged photos.

Please be informed that the two (2) targets for CY 2023 were already accomplished as of this date.

The Water Sources are both located at Sitio Mariwara, Bgy. Princess Urduja, Narra, Palawan for domestic consumption and irrigation purposes.

For your information and records.


BENALDO S. GONZAGA
OIC CENRO/ Concurrent PASu, MMPL





Republic of the Philippines
Department of Environment and Natural Resources
MIMAROPA Region
COMMUNITY ENVIRONMENT AND NATURAL RESOURCES OFFICE
National Highway, Bgy. Alfonso XIII, Quezon, Palawan
Contact No.: 0997-982-3016
Email: cenroquezon@denr.gov.ph

March 15, 2023

INVENTORY OF WATER SOURCES

NO.	NAME OF ESTABLISHMENT	LOCATION	GPS COORDINATES		NATURE OF WATER SOURCE
			LAT	LONG	
1	Mariwara Deepwell Pumping Station	Bgy. Princess Urduja, Narra, Palawan	9°16'35.6" N	118°18'4.9" E	DEEP WELL
2	Bethlehem Water Source	Bgy. Princess Urduja, Narra, Palawan	9°17'50.5" N	118°17'26.3" E	SPRING

Prepared by:


DJOANNA D. NATIVIDAD
Land Management Inspector


KEITH R. CASTILLO
Forest Technician I



Republic of the Philippines
Department of Environment and Natural Resources
MIMAROPA Region
COMMUNITY ENVIRONMENT AND NATURAL RESOURCES OFFICE
Quezon, Palawan
E-mail Address: cenroquezonpal@gmail.com

WATER SOURCE INVENTORY REPORT

Date : MARCH 2, 2023

OWNER: MUNICIPALITY OF NARRA, PALAWAN
MAILING ADDRESS : POBLACION, NARRA, PALAWAN Contact No. _____
NAME OF ESTABLISHMENT : MARIWARA DEEPWELL PUMPING STATION
LOCATION OF WATER SOURCE : SD. MARIWARA, BGY. PRINCESS URDUJA, NARRA, PALAWAN
(No., Street, Barangay, City/Municipality, Province)

GPS COORDINATES: LATITUDE: 9°14'35.6"N LONGITUDE: 118°18'4.9"E

NAME OF WATER SOURCE : DEEP WELL

WATER PERMIT NO.: NONE DATED ISSUED : _____ PURPOSE : _____

CONDITIONAL WATER

PERMIT NO.: NONE DATED ISSUED : _____ PURPOSE : _____

SOURCE STATUS: ☐ Proposed ☐ On-going drilling/Construction ☒ Operational

REMARKS : • FOR CONSUMPTION OF THE RESIDENTS OF SD. MARIWARA
• CONSTRUCTED BY THE MUNICIPALITY OF NARRA
(NARRA WATER SUPPLY SYSTEM)

Verified : Signature :

Name :

Position :

Office :

Mobile No:

DUANNA D. NATIVIDAD

LAND MANAGEMENT INSPECTOR

DENR - CENRO QUEZON

0946-4307-215

Representative:

Signature: _____

Name : _____

Position : _____

Mobile No: _____



Republic of the Philippines
Department of Environment and Natural Resources
MIMAROPA Region
COMMUNITY ENVIRONMENT AND NATURAL RESOURCES OFFICE
National Highway, Bgy. Alfonso XIII, Quezon, Palawan
Contact No.: 0917-160-4920
Email: cenroquezon@denr.gov.ph

WATER SOURCE INVENTORY REPORT

Date : MARCH 2, 2023

OWNER: SHERWIN CORPUZ ET. AL

MAILING ADDRESS: POBLACION, NARRA, PALAWAN Contact No. 0931217 7282

NAME OF ESTABLISHMENT: BETHLEHEM WATER SOURCE

LOCATION OF WATER SOURCE: SO. MARIWARA, BGY. PRINCESS URDUJA, NARRA, PALAWAN
(No., Street, Barangay, City/Municipality, Province)

GPS COORDINATES: LATITUDE: 9° 17' 50.5" N LONGITUDE: 118° 17' 24.3" E

NAME OF WATER SOURCE: SPRING

WATER PERMIT NO. NONE DATE ISSUED: _____ PURPOSE: _____

CONDITIONAL WATER
PERMIT NO.: NONE DATE ISSUED: _____ PURPOSE: _____

SOURCE STATUS: ☐ Proposed ☐ On-going drilling/Construction ☒ Operational

Remarks : • Subject for application of Water Permit
• USED FOR CONSUMPTION OF ONLY TWO (2) HOUSEHOLD & FOR
IRRIGATION.

Verified:

Signature: [Signature]
Name: DJOANNA D. NATIVIDAD
Office: DENR-CENRO, QUEZON
Mobile No. 0946 4307 215

Representative:

Signature: _____
Name: SHERWIN CORPUZ
Position: FACILITATOR
Mobile No. 0931 217 7282



Republic of the Philippines
Department of Environment and Natural Resources
MIMAROPA Region
COMMUNITY ENVIRONMENT AND NATURAL RESOURCES OFFICE
National Highway, Bgy. Alfonso XIII, Quezon, Palawan
Contact No.: 0997-982-3016
Email: cenroquezon@denr.gov.ph

March 15, 2023

MEMORANDUM

FOR : The Community Environment and
Natural Resources Officer
Quezon, Palawan

FROM : The Undersigned

SUBJECT : **SUBMISSION OF INVENTORIED, IDENTIFIED AND MAPPED
WATER SOURCES WITHIN THE JURISDICTION OF CENRO
QUEZON, PALAWAN**

In connection to the above-noted subject, hereunder is our report based on ground verification, to wit;

- That the areas are within **UNCLASSIFIED PUBLIC FOREST**.
- That this Water Sources are found to be within the jurisdiction of Bgy. Princess Urduja, Narra, Palawan.
- That the **Mariwara Deepwell Pumping Station** is for household consumption of the residents of So. Mariwara, Bgy. Princess Urduja, Narra, Palawan and the **Bethlehem Water Source** is solely for irrigation of the farms of Mr. Sherwin Corpuz et.al.
- That the **Mariwara Deepwell Pumping Station** was established by the Municipality of Narra, Palawan and managed by the Narra Water Supply System, while the **Bethlehem Water Source** was established by Mr. Sherwin Corpuz et.al.
- That the **Mariwara Deepwell Pumping Station** is a temporary communal faucet only until the NWSS established a permanent water station.

For information, records and further instruction.


DJOANNA D. NATIVIDAD


KEITH R. CASTILLO



Republic of the Philippines
Department of Environment and Natural Resources
MIMAROPA Region
COMMUNITY ENVIRONMENT AND NATURAL RESOURCES OFFICE
National Highway, Bgy. Alfonso XIII, Quezon, Palawan
Contact No.: 0997-982-3016
Email: cenroquezon@denr.gov.ph

Geo-tagged photos showing the area of Mariwara Deepwell Pumping Station located at Bgy. Princess Urduja, Narra, Palawan



23

24



Republic of the Philippines
Department of Environment and Natural Resources
MIMAROPA Region
COMMUNITY ENVIRONMENT AND NATURAL RESOURCES OFFICE
National Highway, Bgy. Alfonso XIII, Quezon, Palawan
Contact No.: 0997-982-3016
Email: cenroquezon@denr.gov.ph

Geo-tagged photos showing the area of Bethlehem Water Source located at Bgy. Princess Urduja, Narra, Palawan

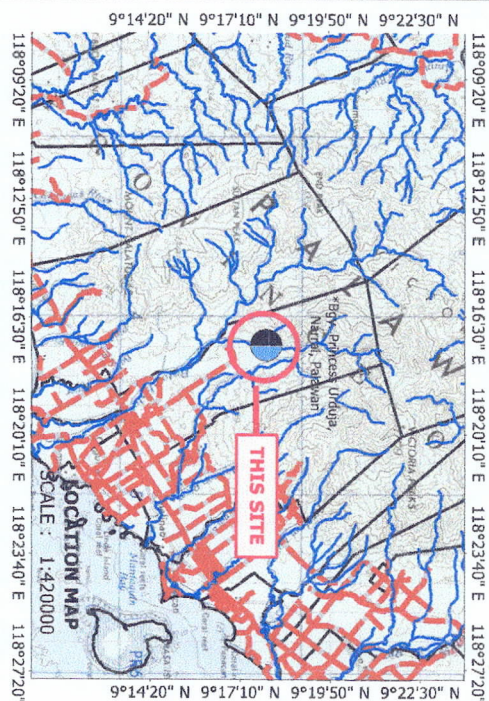


22

23

TECHNICAL DESCRIPTION

Longitude	Latitude
118°18'04.9"	9°16'35.6"



MAP

showing the location of
Identified Water Source
Located at Sitio Mariwara,
Bgy. Princess Urduja, Narra, Palawan

SCALE : 1:26000

Projection: Universal Transverse Mercator - Zone 50 (N)
Datum : World Geodetic 1984 (WGS84)



CERTIFICATION

This is to certify that the location of Identified Water Source situated at Sitio Mariwara, Bgy. Princess Urduja, Narra, Palawan is within Unclassified Public Forest.
This map was prepared based on the actual survey and plotted using other references available in this Office.

Digitized by:

[Signature]

KEITH R. CASTILLO

Forest Technician I

Verified by:

[Signature]
DJOANITA D. NATIVIDAD

Land Management Inspector

Attested by:

[Signature]
DENAYO S. CONZAGA

OIC-CENRO and concurrent PASU and MMPL



UNCLASSIFIED PUBLIC FOREST

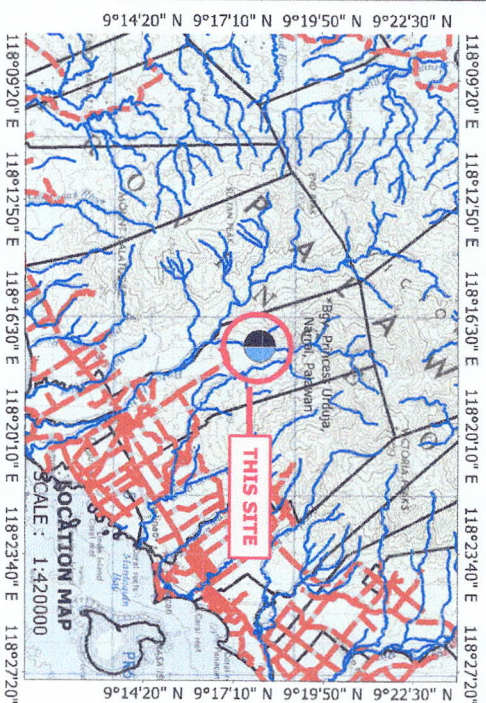
LEGEND

- Barangay Boundary
- Road Networks
- Rivers and Creeks
- Water Source
- Areas : I.C. STATUS
- Forestland
- Unclassified Public Forest

Note:
Subject for future
precise survey.

TECHNICAL DESCRIPTION

Longitude	Latitude
118°17'26.3"	9°17'50.5"



MAP

showing the location of
Identified Water Source
Located at Sitio Maritwara,
Bgy. Princess Urduja, Narra, Palawan

SCALE : 1:36000

Projection: Universal Transverse Mercator – Zone 50 (N)
Datum : World Geodetic 1984 (WGS84)



CERTIFICATION

This is to certify that the location of Identified Water Source situated at Sitio Maritwara, Bgy. Princess Urduja, Narra, Palawan is within Unclassified Public Forest.
This map was prepared based on the actual survey and plotted using other references available in this Office.

Digitized by:

KEITH R. CASTILLO
Forest Technician I

Verified by:

DJOANITA D. NATIVIDAD
Land Management Inspector

Attested by:

RENATO S. GONZAAGA
OC-CENRO and concurrent PASu and MMPL





Republic of the Philippines
Department of Environment and Natural Resources
MIMAROPA Region
PROVINCIAL ENVIRONMENT AND NATURAL RESOURCES OFFICE
Bgy. Sta. Monica, Puerto Princesa City, Palawan
Telfax No. (048) 434 - 8791
Email Add: penropalawan@denr.gov.ph

March 31, 2023

MEMORANDUM

FOR : The Regional Executive Director
DENR – MIMAROPA Region
Roxas Boulevard, Barangay 668,
Ermita, Manila

FROM : The Provincial Environment and
Natural Resources Officer

SUBJECT : **SUBMISSION OF INVENTORIED, IDENTIFIED AND
MAPPED OF WATER SOURCES WITHIN CENRO – QUEZON,
PALAWAN**

Forwarded is the Memorandum from CENRO – Quezon, Palawan dated March 22, 2023 submitting the inventoried and identified water sources for CY 2023.

Report disclosed that they have inventoried and identified two (2) water user located in Barangay Princess Urduja, Narra, Palawan.

Attached are summary report, geo-tagged photos and digitized maps for reference.

For information and record.


FELIZARDO B. CAYATOC

Copy furnished:

CENRO-Quezon, Palawan

TSD/File *kkva
Doc. Ref. No. 2023-2694



Republic of the Philippines
Department of Environment and Natural Resources
MIMAROPA Region
COMMUNITY ENVIRONMENT AND NATURAL RESOURCES OFFICE
National Highway, Bgy. Alfonso XIII, Quezon, Palawan
Contact No.: 0997-982-3016
Email: cenroquezon@denr.gov.ph

March 22, 2023


MEMORANDUM

FOR : The Provincial Environment and
Natural Resources Officer
Sta. Monica, PPC

FROM : The Community Environment and
Natural Resources Officer
Quezon, Palawan

SUBJECT : **SUBMISSION OF INVENTORIED, IDENTIFIED AND MAPPED
WATER SOURCES WITHIN THE JURISDICTION OF CENRO
QUEZON, PALAWAN**

**DENR PENRO
PALAWAN RECORDS
RECEIVED**

BY: 
DATE: 03.27.2023 ON 23-2694


This is in connection with the downloaded target of Regulation and Permitting Section – Water Resource Utilization of CENRO Quezon, Palawan for the current year as stated in the Work and Financial Plan for CY 2023.

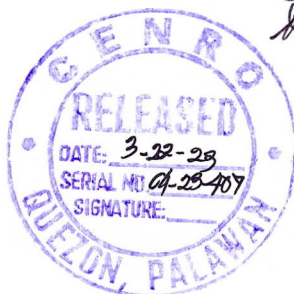
Attached is the inventoried, identified and mapped Water Sources following the prescribed format together with maps and geo-tagged photos.

Please be informed that the two (2) targets for CY 2023 were already accomplished as of this date.

The Water Sources are both located at Sitio Mariwara, Bgy. Princess Urduja, Narra, Palawan for domestic consumption and irrigation purposes.

For your information and records.


RENATO S. GONZAGA
OIC CENRO/ Concurrent PASu, MMPL





Republic of the Philippines
Department of Environment and Natural Resources
MIMAROPA Region
COMMUNITY ENVIRONMENT AND NATURAL RESOURCES OFFICE
National Highway, Bgy. Alfonso XIII, Quezon, Palawan
Contact No.: 0997-982-3016
Email: cenroquezon@denr.gov.ph

March 15, 2023

INVENTORY OF WATER SOURCES

NO.	NAME OF ESTABLISHMENT	LOCATION	GPS COORDINATES		NATURE OF WATER SOURCE
			LAT	LONG	
1	Mariwara Deepwell Pumping Station	Bgy. Princess Urduja, Narra, Palawan	9°16'35.6" N	118°18'4.9" E	DEEP WELL
2	Bethlehem Water Source	Bgy. Princess Urduja, Narra, Palawan	9°17'50.5" N	118°17'26.3" E	SPRING

Prepared by:


DJOANNA D. NATIVIDAD
Land Management Inspector


KEITH R. CASTILLO
Forest Technician I



Republic of the Philippines
Department of Environment and Natural Resources
MIMAROPA Region
COMMUNITY ENVIRONMENT AND NATURAL RESOURCES OFFICE
Quezon, Palawan
E-mail Address: cenroquezonpal@gmail.com

WATER SOURCE INVENTORY REPORT

Date : MARCH 2, 2023

OWNER: MUNICIPALITY OF NARRA, PALAWAN
MAILING ADDRESS : POBLACION, NARRA, PALAWAN Contact No. _____
NAME OF ESTABLISHMENT : MARIWARA DEEPWELL PUMPING STATION
LOCATION OF WATER SOURCE : SO. MARIWARA, BGT. PRINCESS URDUA, NARRA, PALAWAN
(No., Street, Barangay, City/Municipality, Province)

GPS COORDINATES: LATITUDE: 9°14'35.6"N LONGITUDE: 118°18'4.9"E

NAME OF WATER SOURCE : DEEP WELL

WATER PERMIT NO.: NONE DATED ISSUED : _____ PURPOSE : _____

CONDITIONAL WATER

PERMIT NO.: NONE DATED ISSUED : _____ PURPOSE : _____

SOURCE STATUS: ☐ Proposed ☐ On-going drilling/Construction ☒ Operational

REMARKS : • FOR CONSUMPTION OF THE RESIDENTS OF SO. MARIWARA
• CONSTRUCTED BY THE MUNICIPALITY OF NARRA
(NARRA WATER SUPPLY SYSTEM)

Verified : Signature :

Name :

Position :

Office :

Mobile No:

[Signature]

JOANNA D. NATIVIDAD

LAND MANAGEMENT INSPECTOR

DENR - CENRO, QUEZON

0946-4307-215

Representative:

Signature: _____

Name : _____

Position : _____

Mobile No: _____



Republic of the Philippines
Department of Environment and Natural Resources
MIMAROPA Region
COMMUNITY ENVIRONMENT AND NATURAL RESOURCES OFFICE
National Highway, Bgy. Alfonso XIII, Quezon, Palawan
Contact No.: 0917-160-4920
Email: cenroquezon@denr.gov.ph

WATER SOURCE INVENTORY REPORT

Date : MARCH 2, 2023

OWNER: SHERWIN CORPUZ ET. AL

MAILING ADDRESS: POBLACION, NARRA, PALAWAN Contact No. 0931217 7282

NAME OF ESTABLISHMENT: BETHLEHEM WATER SOURCE

LOCATION OF WATER SOURCE: SO. MARIWARA, BGY. PRINCESS URDUJA, NARRA, PALAWAN
(No., Street, Barangay, City/Municipality, Province)

GPS COORDINATES: LATITUDE: 9° 17' 50.5" N LONGTITUDE: 118° 17' 24.3" E

NAME OF WATER SOURCE: SPRING

WATER PERMIT NO. NONE DATE ISSUED: _____ PURPOSE: _____

CONDITIONAL WATER
PERMIT NO.: NONE DATE ISSUED: _____ PURPOSE: _____

SOURCE STATUS: ☐ Proposed ☐ On-going drilling/Construction ☒ Operational

Remarks : • Subject for application of Water Permit
• USED FOR CONSUMPTION OF ONLY TWO (2) HOUSEHOLD & FOR
IRRIGATION.

Verified:

Signature: [Signature]
Name: JOANNA D. NATIVIDAD
Office: DENR-CENRO, QUEZON
Mobile No. 0946 4307 215

Representative:

Signature: _____
Name: SHERWIN CORPUZ
Position: FACILITATOR
Mobile No. 0931 217 7282



Republic of the Philippines
Department of Environment and Natural Resources
MIMAROPA Region
COMMUNITY ENVIRONMENT AND NATURAL RESOURCES OFFICE
National Highway, Bgy. Alfonso XIII, Quezon, Palawan
Contact No.: 0997-982-3016
Email: cenroquezon@denr.gov.ph

March 15, 2023

MEMORANDUM

FOR : The Community Environment and
Natural Resources Officer
Quezon, Palawan

FROM : The Undersigned

SUBJECT : **SUBMISSION OF INVENTORIED, IDENTIFIED AND MAPPED
WATER SOURCES WITHIN THE JURISDICTION OF CENRO
QUEZON, PALAWAN**

In connection to the above-noted subject, hereunder is our report based on ground verification, to wit;

- That the areas are within **UNCLASSIFIED PUBLIC FOREST**.
- That this Water Sources are found to be within the jurisdiction of Bgy. Princess Urduja, Narra, Palawan.
- That the **Mariwara Deepwell Pumping Station** is for household consumption of the residents of So. Mariwara, Bgy. Princess Urduja, Narra, Palawan and the **Bethlehem Water Source** is solely for irrigation of the farms of Mr. Sherwin Corpuz et.al.
- That the **Mariwara Deepwell Pumping Station** was established by the Municipality of Narra, Palawan and managed by the Narra Water Supply System, while the **Bethlehem Water Source** was established by Mr. Sherwin Corpuz et.al.
- That the **Mariwara Deepwell Pumping Station** is a temporary communal faucet only until the NWSS established a permanent water station.

For information, records and further instruction.


JOANNA D. NATIVIDAD


KEITH R. CASTILLO



Republic of the Philippines
Department of Environment and Natural Resources
MIMAROPA Region
COMMUNITY ENVIRONMENT AND NATURAL RESOURCES OFFICE
National Highway, Bgy. Alfonso XIII, Quezon, Palawan
Contact No.: 0997-982-3016
Email: cenroquezon@denr.gov.ph

Geo-tagged photos showing the area of Mariwara Deepwell Pumping Station located at Bgy. Princess Urduja, Narra, Palawan



Handwritten signature

Handwritten signature



Republic of the Philippines
Department of Environment and Natural Resources
MIMAROPA Region
COMMUNITY ENVIRONMENT AND NATURAL RESOURCES OFFICE
National Highway, Bgy. Alfonso XIII, Quezon, Palawan
Contact No.: 0997-982-3016
Email: cenroquezon@denr.gov.ph

Geo-tagged photos showing the area of Bethlehem Water Source located at Bgy. Princess Urduja, Narra, Palawan

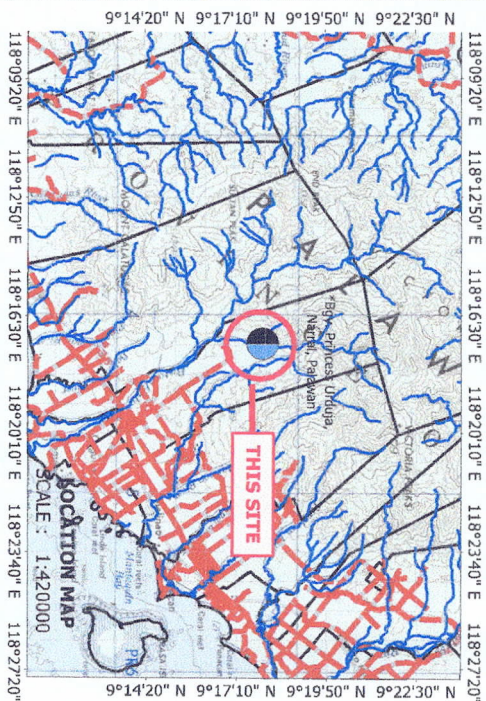


Handwritten signature/initials.

Handwritten signature/initials.

TECHNICAL DESCRIPTION

Longitude	Latitude
118°18'04.9"	9°16'35.6"



118°17'00" E 118°17'50" E 118°18'50" E

118°18'50" E

SCALE : 1:26000
Projection: Universal Transverse Mercator - Zone 50 (N)
Datum : World Geodetic 1984 (WGS84)



MAP

showing the location of
Identified Water Source
located at Sitio Mariwara,
Bgy. Princess Urduja, Narra, Palawan



UNCLASSIFIED PUBLIC FOREST

Note:
Subject for future
precise survey.

LEGEND	
	Barangay Boundary
	Road Networks
	Rivers and Creeks
	Water Source
	Forestland
	Unclassified Public Forest



118°17'00" E

118°17'50" E

118°18'50" E

118°18'50" E



CERTIFICATION

This is to certify that the location of Identified Water Source situated at Sitio Mariwara, Bgy. Princess Urduja, Narra, Palawan is within Unclassified Public Forest.
This map was prepared based on the actual survey and plotted using other references available in this Office.

Digitized by:

[Signature]

KEITH R. CASTILLO

Forest Technician I

Verified by:

[Signature]
DJOANITA D. NATIVIDAD

Land Management Inspector

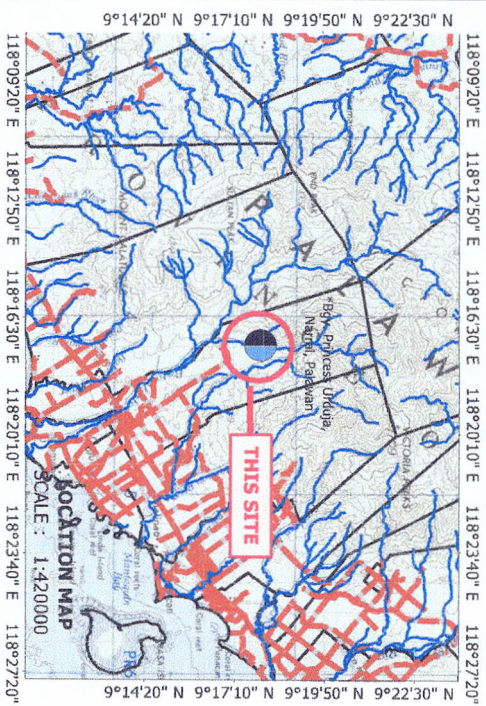
Attested by:

[Signature]
BENARD S. GONZAAGA

DIC-GENRO and concurrent PASO and MMPL

TECHNICAL DESCRIPTION

Longitude	Latitude
118°17'26.3"	9°17'50.5"



MAP

showing the location of
Identified Water Source
Located at Sitio Mariwara,
Bgy. Princess Urduja, Narra, Palawan

SCALE : 1:36000

Projection: Universal Transverse Mercator - Zone 50 (N)
Datum : World Geodetic 1984 (WGS84)



CERTIFICATION

This is to certify that the location of Identified Water Source situated at Sitio Mariwara, Bgy. Princess Urduja, Narra, Palawan is within Unclassified Public Forest.
This map was prepared based on the actual survey and plotted using other references available in this Office.

Digitized by:

KEITH R. CASTILLO
Forest Technician I

Verified by:

DJOANITA D. NATIVIDAD
Land Management Inspector

Attested by:

RENATO S. GONZAGA
DIC-CEMRO and concurrent DMS and MMPL

