



Republic of the Philippines
Department of Environment and Natural Resources
MIMAROPA Region
PROVINCIAL ENVIRONMENT AND NATURAL RESOURCES OFFICE
Bgy. Sta. Monica, Puerto Princesa City, Palawan
Telfax No. (048) 434 - 8791
Email Add: penropalawan@denr.gov.ph

April 12, 2023

MEMORANDUM

FOR : The Regional Executive Director
DENR MIMAROPA Region
1515 DENR By the Bay Building, Roxas Boulevard,
Barangay 668, Ermita, Manila

THRU : The OIC, ARD for Technical Services

FROM : The Provincial Environment and
Natural Resources Officer

SUBJECT : SUBMISSION OF 2ND QUARTER CY 2023 PATROL PLAN OF
CENRO BROOKE'S POINT, PALAWAN

Respectfully forwarded is the memorandum of CENRO Brooke's Point, Palawan dated March 27, 2023 relative the above subject.

Per memorandum, CENRO Brooke's Point has a total target of 150 km for LAWIN patrolling covering an area of approximately 2,400 hectares for 2nd Quarter of CY 2023.

For information and further instruction.


FELIZARDO B. CAYATOC

Copy Furnished:
CENRO Brooke's Point, Palawan
<cenrotaytay@denr.gov.ph>
KVE/MES Doc. No. 2023-2929

DENR-PALAWAN
PENRO-RECORDS
RELEASED
By 
Date: 13 APR 2023  23-2929/23-965



Republic of the Philippines
Department of Environment and Natural Resources
MIMAROPA Region
COMMUNITY ENVIRONMENT AND NATURAL RESOURCES OFFICE
Brooke's Point, Palawan

March 27, 2023

MEMORANDUM

FOR : The Regional Executive Director
DENR MIMAROPA Region
1515 DENR By the Bay Building, Roxas Boulevard,
Barangay 668, Ermita, Manila

THRU : The Provincial Environment and
Natural Resources Officer
Sta. Monica, Puerto Princesa City

FROM : The Community Environment and
Natural Resources Officer

**SUBJECT : SUBMISSION OF 2nd QUARTER CY 2023 PATROL PLAN OF
CENRO BROOKE'S POINT, PALAWAN**


**DENR PENRO
PALAWAN RECORDS
RECEIVED**

BY:
DATE: 12-31-2023 CN 23:2929

Respectfully submitted herewith is the Patrol Plan for the 2nd quarter CY 2023 covering the period from March 21 to June 21, 2023 of CENRO Brooke's Point, Palawan. The schedules, target patrol routes and target distance in kilometers of Lawin patrolling in conservation areas within the jurisdiction of this office are presented in this plan. The list of active patrollers including the four (4) Forest Protection Officers (FPO) and their respective areas of assignment are likewise indicated.

Advance copy of the patrol plan will be submitted to the Regional Office via email through enforcement.mimaropa@gmail.com for consolidation and submission of Mr. Arnel Astrera, Regional Office Data Manager to the Forest Management Bureau – Lawin Unit.

For information and record.



*For and in the absence of
The CENRO:*

FRANKLIN M. AQUINO
DMO IV/PASu, UIWS
In-Charge, Office of the CENRO

Patrol Plan for the Conservation Areas in CENRO BROOKE'S POINT

General Data

Size of Conservation Area (ha):	Based on NAMRIA Admin Boundaries - 159, 877.29 hectares
	Based on CENRO Admin Boundaries - 102,424.578 hectares (GIS generated data)
Conservation targets (10 year plan)	Reduce or minimize Forest Degradation (28,553 ha*) by 15% to mitigate shortage of water supply particularly in watershed areas
	Protect and conserve remaining closed forest (1, 324.12 has*) to provide better habitat for Palawan Peacock Pheasant, Palawan hornbill, Palawan Bearcat, Palawan Bearded Pig, Philippine Pangolin and Balabac mouse deer (Pilandok)
	Minimize or reduce commonly observed forest threats based on January 2017 to July 2018 data on apprehensions and/or incidence of illegal activities and threats recorded via Lawin by 20% by means of intensified patrolling activities, enforce use of legal actions for violators, intensified community education and public awareness and strengthen coordination with local government units and other government agencies, law enforcement agencies, organizations, NGOs and local communities to ensure protection of the forests, the reduction of pressure and degradation of forests and to conserve the forest resources and continuously benefit from the ecosystem services provided by these resources.
Target patrol distance (km)	150.00
Target barangays and municipalities to be covered within the period	Sector 1: Municipality of So. Espanola, Sector 2: Municipality of Brooke's Point, Sector 3: Municipality of Bataraza, Sector 4: Municipality of Balabac
Approximate area of conservation area in the target area to be covered within period (ha)	Quarterly Sector 1: Municipality of So. Espanola 600 hectares, Sector 2: Municipality of Brooke's Point 600 hectares , Sector 3: Municipality of Bataraza 600 hectares, Sector 4: Municipality of Balabac 600 hectares
Period covered by this plan	2nd Quarter (March 21 to June 21, 2023)
Name of Patrol organizer	FT I Reynaldo V. Palisoc

Names of Patrolers and Expertise

No.		Expertise (threats monitoring or indicator species monitoring)	Position (FR, FT, Forester)	Employment status (JO, permanent)	Qualified to conduct patrolling
1	LAPANGAN, LEANDRO JR. F.	Threats/Indicator species monitoring	FR	PERMANENT	Yes
2	GABUCO, MARK ANTHONY L.	Threats/Indicator species monitoring	FR	PERMANENT	Yes
3	MIRAFLOP, RUDY P.	Threats/Indicator species monitoring	FR	PERMANENT	Yes
4	EVINA, ELMER V.	Threats/Indicator species monitoring	FR	PERMANENT	Yes
5	VICENTE, ABRAHAM B.	Threats/Indicator species monitoring	FT II	PERMANENT	Yes
6	AURINO, ENRICO III L.	Threats/Indicator species monitoring	FR	PERMANENT	Yes
7	VELASCO, MARK RONALD S.	Threats/Indicator species monitoring	FR	PERMANENT	Yes
8	TAJON, JEFFERSON B.	Threats/Indicator species monitoring	FR	PERMANENT	Yes
9	AMAR, FERMIN P.	Threats/Indicator species monitoring	FR	PERMANENT	Yes
10	CORPUZ, CONRADO SR. D.	Threats/Indicator species monitoring	FR	PERMANENT	Yes
11	VALESTAMON, KENNIT FRANCIS V.	Threats/Indicator species monitoring	FT II	PERMANENT	Yes
12	BUENAFE, CHRISTOPHER C.	Threats/Indicator species monitoring	FR	PERMANENT	Yes
13	CACATIAN, ROSTUM Q.	Threats/Indicator species monitoring	FR	PERMANENT	Yes
14	GALICIA, ARIEL D.	Threats/Indicator species monitoring	FR	PERMANENT	Yes
15	TUPAS, LEONALD A.	Threats/Indicator species monitoring	FR	PERMANENT	Yes
16	IDLANA, RJ KEITH IMMANUEL I.	Threats/Indicator species monitoring	FT I	PERMANENT	Yes
17	VICENTE, BIMBO B.	Threats/Indicator species monitoring	FR	PERMANENT	Yes
18	SETIAS, JEFFREY F.	Threats/Indicator species monitoring	FR	PERMANENT	Yes
19	GRACIANO, APRIL ANNE T.	Threats/Indicator species monitoring	FR	PERMANENT	Yes
20	RONAS, RODEL A.	Threats/Indicator species monitoring	FR	PERMANENT	Yes
21	GAMUYAO, ROLAN P.	Threats/Indicator species monitoring	FPO	COS	Yes
22	TURINA, JANGGO	Threats/Indicator species monitoring	FPO	COS	Yes
23	ACODIL, EDRALIN	Threats/Indicator species monitoring	FPO	COS	Yes
24	TALATA, ALSIMAN F.	Threats/Indicator species monitoring	FPO	COS	Yes

Names of Volunteer Patrollers

Number	Name of community volunteer patrollers who will join regular patrolling	Expertise (threats monitoring or indicator species monitoring)	Given allowance by LGU? (yes or no?)
None			

Patrol Sectors

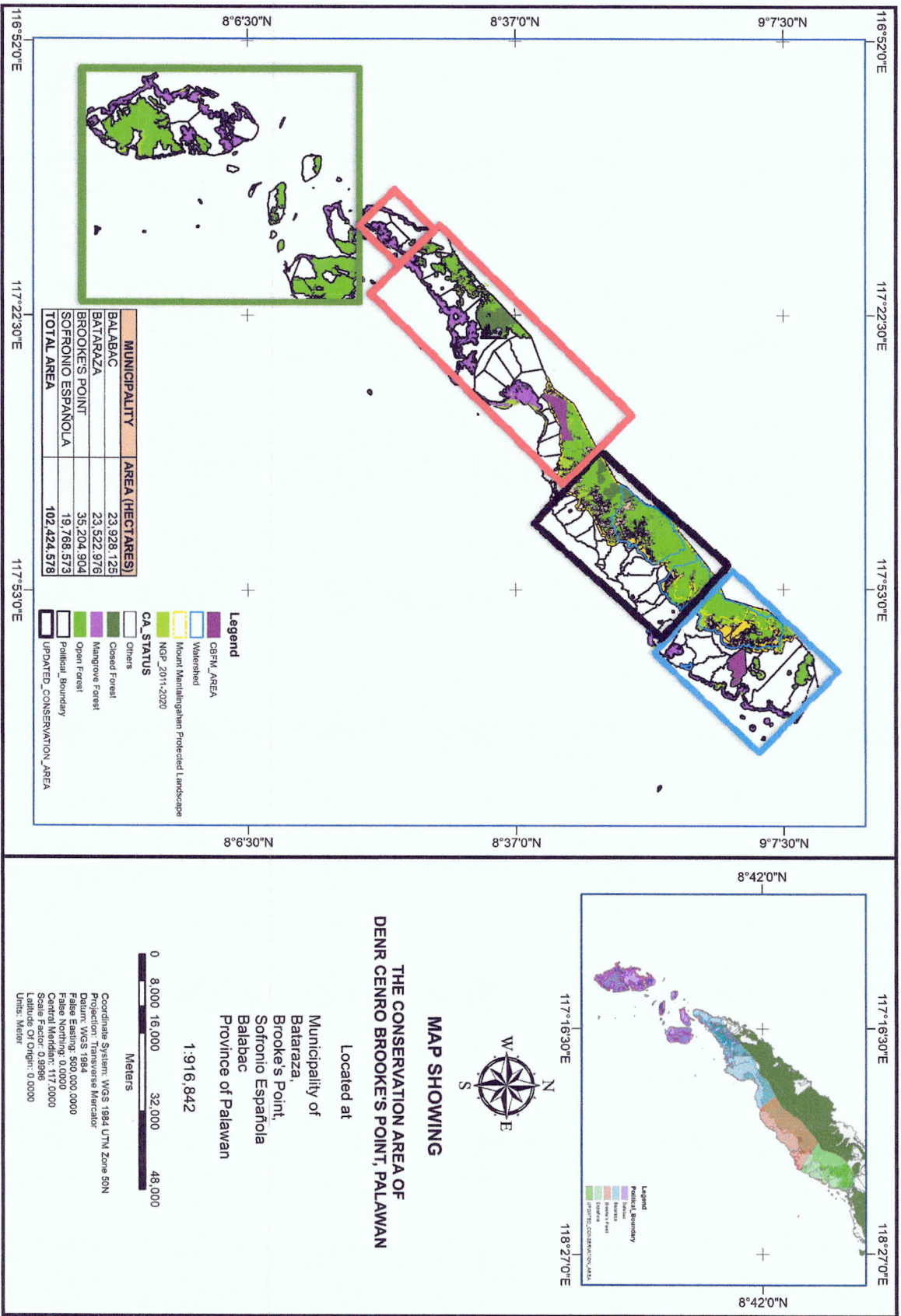
Patrol sectors	Name of sitio, barangay, municipality covered by sector	Approximate area of conservation area in the sector (ha)	Target threats to be recorded and addressed in the patrol sector	Target indicator species
1	Municipality of Sofronio Española	19,768.573	Kaingin, illegal cutting of trees, charcoal making	Palawan Peacock Pheasant, Palawan hornbill, Falcated Ground-Babbler, Citrine Canary-Flycatcher, Palawan Bearded Pig, Pangolin, Water monitor Lizard.
2	Municipality of Brooke's Point	35,204.904	Kaingin, illegal cutting of trees, charcoal making	Palawan Bearded Pig, Pangolin, Water monitor Lizard, Palawan hornbill, Falcated Ground-Babbler, Citrine Canary-Flycatcher
3	Municipality of Bataraza	23,522.976	Kaingin, illegal cutting of trees, charcoal making, tanbarking	Palawan Bearded Pig, Water monitor Lizard, Falcated Ground-Babbler, Citrine Canary-Flycatcher, Palawan Peacock Pheasant.
4	Municipality of Balabac	23,928.125	Kaingin, illegal cutting of trees, charcoal making, tanbarking	Philippine Pangolin, Balabac mouse deer (Pilandok), Water monitor Lizard, Palawan hornbill.

TOTAL 102,424.578 hectares

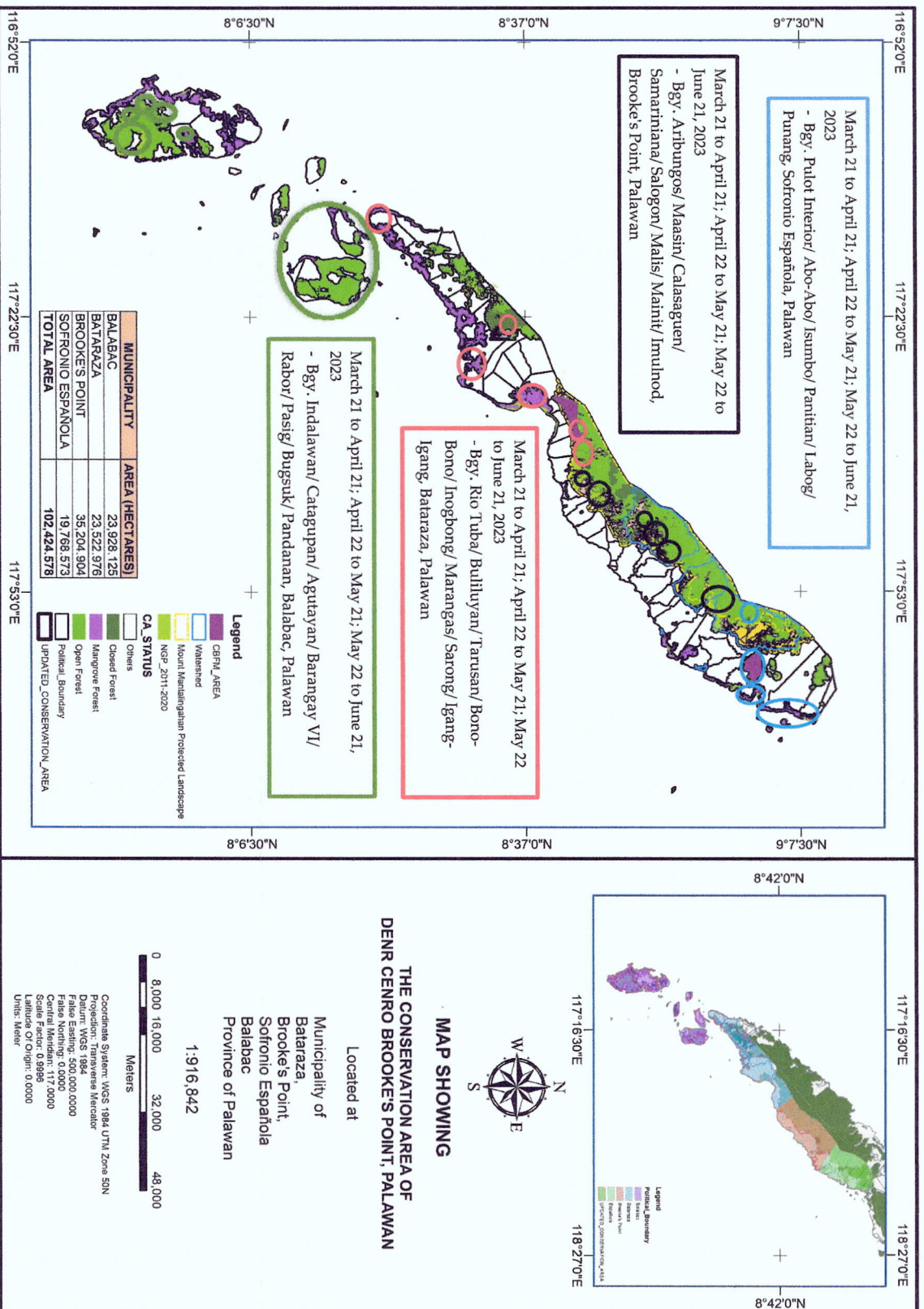
Patrol Teams

Number	Office	Name of forest rangers, other DENR staff and volunteers who will conduct regular patrolling	Expertise (threats monitoring or indicator species monitoring)	Sector assignment	Team leader	Recorder
1	DENR	LAPANGAN, LEANDRO JR. F.	Threats/Indicator Species Monitoring	1	✓	
2	DENR	GABUCO, MARK ANTHONY L.	Threats/Indicator Species Monitoring	1		✓
3	DENR	MIRAFLO, RUDY P.	Threats/Indicator Species Monitoring	1		
4	DENR	EVINA, ELMER V.	Threats/Indicator Species Monitoring	1		
5	DENR	VICENTE, ABRAHAM B.	Threats/Indicator Species Monitoring	2	✓	
6	DENR	AURINO, ENRICO III L.	Threats/Indicator Species Monitoring	2		
7	DENR	VELASCO, MARK RONALD S.	Threats/Indicator Species Monitoring	2		
8	DENR	TAJON, JEFFERSON B.	Threats/Indicator Species Monitoring	2		✓
9	DENR	AMAR, FERMIN P.	Threats/Indicator Species Monitoring	2		
10	DENR	CORPUZ, CONRADO SR. D.	Threats/Indicator Species Monitoring	2		
11	DENR	VALDESTAMON, KENNIT FRANCIS V.	Threats/Indicator Species Monitoring	3	✓	
12	DENR	BUENAFE, CHRISTOPHER C.	Threats/Indicator Species Monitoring	3		
13	DENR	CACATIAN, ROSTUM Q.	Threats/Indicator Species Monitoring	3		✓
14	DENR	GALICIA, ARIEL D.	Threats/Indicator Species Monitoring	3		
15	DENR	TUPAS, LEONALD A.	Threats/Indicator Species Monitoring	3		
16	DENR	IDLANA, RJ KEITH IMMANUEL I.	Threats/Indicator Species Monitoring	4	✓	
17	DENR	VICENTE, BIMBO B.	Threats/Indicator Species Monitoring	4		
18	DENR	SETIAS, JEFFREY F.	Threats/Indicator Species Monitoring	4		✓
19	DENR	GRACIANO, APRIL ANNE T.	Threats/Indicator Species Monitoring	1-4		
20	DENR	RONAS, RODEL A.	Threats/Indicator Species Monitoring	1-4		
21	DENR	GAMUYAO, ROLAN P.	Threats/Indicator Species Monitoring	1		
22	DENR	TURINA, JANGGO	Threats/Indicator Species Monitoring	2		
23	DENR	ACODILI, EDRALIN	Threats/Indicator Species Monitoring	3		
24	DENR	TALATA, ALSIMAN F.	Threats/Indicator Species Monitoring	4		

Patrol Sectors



Patrol Map



Legend



Team 1 Threats/Indicator Species focused
 Team 2 Threats/Indicator Species focused



Team 3 Threats/Indicator Species focused
 Team 4 Threats/Indicator Species focused

Schedule of Patrols, Teams and Routes Assignment for the period

Month	Week	Team	Activity/Type of patrol (threats focused, or indicator species-focused, or coordination/response)	Specific routes (name sector number and specific sitio or barangay and municipality)	Target distance (km)
APRIL	March 21 to April 21, 2023	Team 1	Threats/Indicator Species focused	Bgy. Pulot Interior/ Abo-Abo/ Isumbo/ Panitian/ Labog/ Punang, Sofronio Española, Palawan	12.5
	March 21 to April 21, 2023	Team 2	Threats/Indicator Species focused	Bgy. Aribungos/ Maasin/ Calasaguen/ Samarinitana/ Salogon/ Malis/ Mainit/ Imulhod, Brooke's Point, Palawan	12.5
	March 21 to April 21, 2023	Team 3	Threats/Indicator Species focused	Bgy. Rio Tuba/ Bulilyan/ Tarusan/ Bono-Bono/ Inogbong/ Marangas/ Sarong/ Igang-Igang, Bataraza, Palawan	12.5
	March 21 to April 21, 2023	Team 4	Threats/Indicator Species focused	Bgy. Indalawan/ Catagupan/ Agutayan/ Barangay VI/ Rabor/ Pasig/ Bugasuk/ Pandaman, Balabac, Palawan	12.5
MAY	April 22 to May 21, 2023	Team 1	Threats/Indicator Species focused	Bgy. Pulot Interior/ Abo-Abo/ Isumbo/ Panitian/ Labog/ Punang, Sofronio Española, Palawan	12.5
	April 22 to May 21, 2023	Team 2	Threats/Indicator Species focused	Bgy. Aribungos/ Maasin/ Calasaguen/ Samarinitana/ Salogon/ Malis/ Mainit/ Imulhod, Brooke's Point, Palawan	12.5
	April 22 to May 21, 2023	Team 3	Threats/Indicator Species focused	Bgy. Rio Tuba/ Bulilyan/ Tarusan/ Bono-Bono/ Inogbong/ Marangas/ Sarong/ Igang-Igang, Bataraza, Palawan	12.5
	April 22 to May 21, 2023	Team 4	Threats/Indicator Species focused	Bgy. Indalawan/ Catagupan/ Agutayan/ Barangay VI/ Rabor/ Pasig/ Bugasuk/ Pandaman, Balabac, Palawan	12.5
JUNE	May 22 to June 21, 2023	Team 1	Threats/Indicator Species focused	Bgy. Pulot Interior/ Abo-Abo/ Isumbo/ Panitian/ Labog/ Punang, Sofronio Española, Palawan	12.5
	May 22 to June 21, 2023	Team 2	Threats/Indicator Species focused	Bgy. Aribungos/ Maasin/ Calasaguen/ Samarinitana/ Salogon/ Malis/ Mainit/ Imulhod, Brooke's Point, Palawan	12.5
	May 22 to June 21, 2023	Team 3	Threats/Indicator Species focused	Bgy. Rio Tuba/ Bulilyan/ Tarusan/ Bono-Bono/ Inogbong/ Marangas/ Sarong/ Igang-Igang, Bataraza, Palawan	12.5
	May 22 to June 21, 2023	Team 4	Threats/Indicator Species focused	Bgy. Indalawan/ Catagupan/ Agutayan/ Barangay VI/ Rabor/ Pasig/ Bugasuk/ Pandaman, Balabac, Palawan	12.5

Total: 150