



Republic of the Philippines  
Department of Environment and Natural Resources  
**Provincial Environment and Natural Resources Office**  
**MIMAROPA Region**

Bgy. Sta. Monica, Puerto Princesa City, Palawan

E-mail: [penropalawan@denr.gov.ph](mailto:penropalawan@denr.gov.ph)

Telfax No. (048) 433-5638 / (048) 433-5638

DENR MIMAROPA	
RECORDS SECTION	
RECEIVED	
BY: <i>[Signature]</i>	
DATE:	
TIME:	

Red

March 31, 2023

**MEMORANDUM**

**FOR :** The Regional Executive Director  
DENR MIMAROPA  
1515 DENR By the Bay Bldg., Roxas Boulevard,  
Barangay 668, Ermita, Manila

**THRU :** The OIC, ARD for Technical Services

**FROM :** The Provincial Environment and  
Natural Resources Officer

**SUBJECT :** **1<sup>ST</sup> QUARTER REPORT ON HABITAT SURVEILLANCE OF  
THREATS AND DAMAGES FOR MALAMPAYA SOUND  
PROTECTED LANDSCAPE AND SEASCAPE (MSPLS),  
TAYTAY-SAN VICENTE, PALAWAN**

Respectfully forwarded is the memorandum dated March 20, 2023 of the CENRO Taytay, Palawan re: the above subject.

Please be informed that a total of five (5) sites (3 mangrove areas and 2 coral areas) were monitored from January to March 2023.

This serves as **Means of Verification (MoV)** for target activities in CY 2023.

For information and record.

*[Signature]*  
**FELIZARDO B. CAYATOC**



DENR-PALAWAN  
PENRO-RECORDS  
**RELEASED**  
By *[Signature]*  
Date: **04 APR 2023** CN **2023-875**



Republic of the Philippines  
Department of Environment and Natural Resources  
Region IV- MIMAROPA  
**NITY ENVIRONMENT AND NATURAL RESOURCES**  
by the National Highway, Poblacion, Taytay, Palawan 5312  
Contact No.: 09265059335 (Globe) / 09121713889 (Smart)  
Email address: [cenrotaytay@denr.gov.ph](mailto:cenrotaytay@denr.gov.ph)

DENR PENRO  
PALAWAN RECORDS  
RECEIVED

March 20, 2023

## MEMORANDUM

FOR : The Provincial Environment and Natural Resources Officer- Palawan

FROM : The Community Environment and Natural Resources Officer

SUBJECT : **ACCOMPLISHMENT REPORT ON ACTIVITY PER WFP  
Malampaya Sound Protected Landscape and Seascape (MSPLS)**

<b>Activity:</b> Maintenance and Protection of Coastal and Marine Ecosystem (reduction of threats and enforcement of ENR laws)				
<b>Performance Indicator:</b> Number of site surveyed with potential or existing pressures and threats identified				
<b>Frequency of submission:</b> 1 <sup>st</sup> to 4 <sup>th</sup> quarter report				
<b>Current submission:</b> Memo report of For. III/Protected Area Superintendent/In Charge, CDS Clarissa P. Pador dated March 16, 2023 (CN 1836 in the eDATS) submitting the 1 <sup>st</sup> quarter report on habitat surveillance of threats and damages for Protected Area Management Office of Malampaya Sound Protected Landscape and Seascape (MSPLS).				
<b>Attachment:</b> <ol style="list-style-type: none"> <li>1. Memo report of CMEMP E.O Maria Lilibeth E. Arojo dated March 16, 2023. A total of five (5) sites were surveyed and monitored by the team.</li> <li>2. Photo documentation</li> <li>3. Map of the area</li> </ol>				
<b>Gender &amp; Development (GaD) data</b>	Male = 10	Female = 1	LGBTQ+ = 0	Prefer not to say = 0
<b>Age Grouping</b>	60 and above	18-59	17 and below	TOTAL
	0	11	0	11
<b>Environmental Management System (EMS Compliance)</b>	<ul style="list-style-type: none"> <li>✓ Compliant to 5S organization techniques (<b>SORT</b> – keep only necessary items, <b>SET IN ORDER</b> – arrange items to promote efficient workflow, <b>SHINE</b> – clean the work area so it is neat and tidy, <b>STANDARDIZE</b> – set standards for a consistently organized workplace and <b>SUSTAIN</b> – maintain and review standard)</li> <li>✓ Organizing of travel to maximize conveyance and observance of speed limit to practice the minimized use of fuel</li> <li>✓ Carpooling</li> <li>✓ No single use of plastic</li> <li>✓ PENRO Memo No. 2023-001 dated February 21, 2023</li> </ul>			

**Explanation:** The threats and damages identified will be presented to the Protected Area Management Board (PAMB) for management intervention and passing of Resolution.

This is our **Means of Verification (MoV)** on the activity. Please confirm your receipt hereof. Thank you.

**CONRADO M. CORPUZ**

Copy furnished:  
PAMO-MSPLS

BY:                       
DATE: MAR 21 2023     76 1146





Republic of the Philippines  
Department of Environment and Natural Resources  
MIMAROPA Region

**PROTECTED AREA MANAGEMENT OFFICE**  
MALAMPAYA SOUND PROTECTED LANDSCAPE AND SEASCAPE (MSPLS)  
Taytay-San Vicente, Palawan  
Barangay Old Guinlo, Taytay, Palawan

Email add: [pamomspls@gmail.com](mailto:pamomspls@gmail.com)/Contact #: 0938-786-3728 (SMART)




March 16, 2023

MEMORANDUM

FOR : The Community Environment and Natural Resources Officer  
Taytay, Palawan

FROM : The In Charge, CDS/Protected Area Superintendent  
Malampaya Sound Protected Landscape and Seascape (MSPLS)  
Taytay-San Vicente, Palawan

SUBJECT : **1<sup>ST</sup> QUARTER REPORT ON HABITAT SURVEILLANCE OF  
THREATS AND DAMAGES FOR MALAMPAYA SOUND  
PROTECTED LANDSCAPE AND SEASCAPE (MSPLS),  
TAYTAY-SAN VICENTE, PALAWAN**



This pertains to the target activity on the Maintenance and Protection of Coastal and Marine Ecosystem (e.g. reduction of threats and enforcement)- Habitat Surveillance of Threats and Damages under 001 Management of Coastal and Marine Resources/Areas of Malampaya Sound Protected Landscape and Seascape (MSPLS), Taytay-San Vicente, Palawan.


Respectfully forwarded is the memorandum dated March 16, 2023 of CMEMP Extension Officer Maria Lilibeth E. Arojo concerning the above subject. Please be informed that, this Office monitored a total of five (5) sites for the 1<sup>st</sup> quarter of CY 2023 with threats/observation recorded in the mangrove areas of MSPLS. Likewise, no damages/threats observed in the coral areas.

The threats identified in mangrove area will be presented to the Protected Area Management Board (PAMB) meeting for management intervention and passing of Resolution.

The team composed of ten (10) males and one (1) female.

This Office recommends to increase the Communication, Education and Public Awareness (CEPA) campaign on the importance of mangroves to the marine ecosystem to the partners and Barangay Local Government Unit (BLGU) within MSPLS.

For his information and record.



*[Signature]*  
CLARISSA P. PADOR





Republic of the Philippines  
Department of Environment and Natural Resources  
MIMAROPA Region  
**PROTECTED AREA MANAGEMENT OFFICE**  
MALAMPAYA SOUND PROTECTED LANDSCAPE AND SEASCAPE (MSPLS)  
Taytay-San Vicente, Palawan  
Barangay Old Guinlo, Taytay, Palawan  
Email add: [pamomspls@gmail.com](mailto:pamomspls@gmail.com)/Contact #: 0938-786-3728 (SMART)




March 16, 2023

**MEMORANDUM**

FOR : The Protected Area Superintendent  
Malampaya Sound Protected Landscape and Seascape  
Taytay, Palawan

FROM : CMEMP Extension Officer  
MSPLS, Taytay, Palawan

SUBJECT : **1ST QUARTER REPORT ON THE CONDUCT OF HABITAT SURVEILLANCE OF THREATS AND DAMAGES FOR MALAMPAYA SOUND PROTECTED LANDSCAPE AND SEASCAPE (MSPLS), TAYTAY-SAN VICENTE, PALAWAN.**



This pertains to the target activity on the conduct of habitat surveillance of threats and damages of Coastal and Marine Ecosystems Rehabilitation Sub Program Scaling up Coastal and Marine Management for Malampaya Sound Protected Landscape and Seascape (MSPLS), Taytay, Palawan.

Please be informed that the Protected Area Management Office (PAMO) conducted habitat surveillance of threats and damages within the jurisdiction of MSPLS-Taytay, Palawan. The team composed of ten (10) males and one (1) female. During the activity, there are sightings of mangrove cuttings used for charcoal making and improper disposal of garbage. No damage/threats were observed in the coral area. A total of five (5) sites were monitored. The following are the data of the conducted activity.

Habitat surveillance of threats and damages for the 1st quarter of CY 2023			
Sites	Date of Activities	Threats identified	Observations/Recommendations
• Mangrove area of Abolan River, Bgy. Alacalian, Taytay, Palawan.	January 19, 2023	• Mangrove cutting • Improper disposal of garbage	The identified threats will be presented to the Protected Area Management Board (PAMB) meeting for intervention and passing of resolution.
• Mangrove area of Abolan River, Bgy. Alacalian, Taytay, Palawan.	February 9, 2023	• Mangrove cutting	The sighted threats was rows of cut mangrove trunks used for charcoal making.  The identified threats will be presented to the Protected Area Management Board (PAMB) meeting for intervention and passing of resolution.
• Coral areas of Bgys. Tumbod and Liminangcong, Taytay, Palawan	February 15-16, 2023	None	

<ul style="list-style-type: none"><li>• Sitio Ilaran, Bgy. Bato, Taytay</li></ul>	March 9, 2023	<ul style="list-style-type: none"><li>• Mangrove cutting</li></ul>	The identified threats will be presented to the Protected Area Management Board (PAMB) meeting for intervention and passing of resolution.
<ul style="list-style-type: none"><li>• Coral area of Malapeña Island, Bgy. San Jose, Taytay, Palawan</li></ul>	March 7, 2023	None	

The undersigned recommends increasing awareness through Communication Education and Public Awareness (CEPA) campaign on the importance of mangroves that provide valuable protection for communities at risk from sea-level rises and severe weather events caused by climate change.

Attached are the map and photos of the activity.

For information and record.

  
MARIA LILIBETH E. AROJO



PHOTO DOCUMENTATION


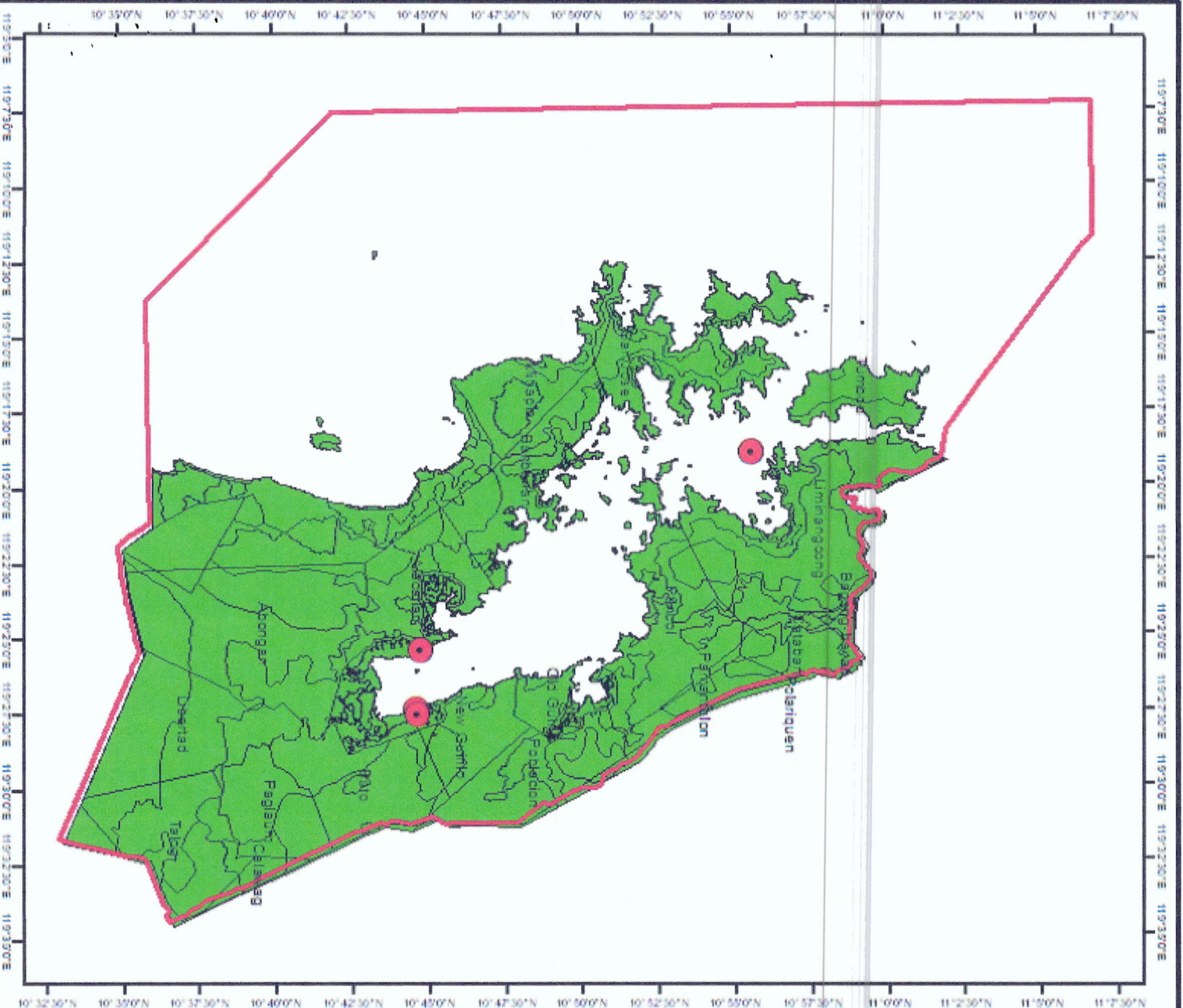


Figure I. Pictures taken during the conduct of surveillance of threats and damages within the mangrove and coral areas of MSPLS.

I hereby certify that the above photos are true and correct and was taken during the conduct of surveillance of threats and damages within the mangrove and coral areas of MSPLS.

MARIA LILIBETH E. AROJO





Republic of the Philippines  
Department of Environment and Natural Resources  
PROTECTED AREAS MANAGEMENT OFFICE  
MANAGARA SAHOD PROTECTED LANDSCAPE AND SEASCAPE (MPLS)  
Division Office - Palawan  
Barangay Old Gumbo, Tubbataha Palawan  
E-mail: [omso@doen.gov.ph](mailto:omso@doen.gov.ph) / Contact: 09038-786-3778



## LOCATION MAP

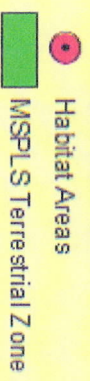
SHOWING THE SITES OF CONDUCTED HABITAT SURVEILLANCE OF THREATS AND DAMAGES WITHIN MALAMPAYA SOUND PROTECTED LANDSCAPE AND SEA-SCAPE.

SCALE 1:350,000



Projection: Transverse\_Mercator  
Projected Coordinate System: WGS\_1984\_UTM\_Zone\_50N

## LEGEND



## CERTIFICATION

THIS IS TO CERTIFY that this track is within the  
MALAMPAYASOUND PROTECTED  
LANDSCAPE AND SEASCAPE (MSPLS)  
per Presidential Proclamation No. 342, dated July 12, 2000

Digitized by:

~~RONIEL C SOLANA~~  
~~GIS SPECIALIST~~

Checked/Verified:

CLARISSA P. PADOR  
FOR. III/PASU, M SPLS

HABITAT TYPE	LONGITUDE	LATITUDE
CORAL REEF AREA	119°18'54.09"E	10°55'39.652"N
MANGROVE AREA	119°25'25.957"E	10°44'48.577"N
MANGROVE AREA	119°27'26.187"E	10°44'36.816"N
MANGROVE AREA	119°27'36"E	10°44'42"N