




Republic of the Philippines
Department of Environment and Natural Resources
Provincial Environment and Natural Resources Office
MIMAROPA Region

Bgy. Sta. Monica, Puerto Princesa City, Palawan

E-mail: penropalawan@denr.gov.ph
Telfax No. (048) 433-5638 / (048) 433-5638



March 31, 2023

MEMORANDUM

FOR : The Regional Executive Director
DENR MIMAROPA
1515 DENR By the Bay Bldg., Roxas Boulevard,
Barangay 668, Ermita, Manila

THRU : The OIC, ARD for Technical Services

FROM : The Provincial Environment and
Natural Resources Officer

SUBJECT : **MONTHLY REPORT ON HABITAT SURVEILLANCE OF
THREATS AND DAMAGES FOR MALAMPAYA SOUND
PROTECTED LANDSCAPE AND SEASCAPE (MSPLS),
TAYTAY-SAN VICENTE, PALAWAN**

Respectfully forwarded is the memorandum dated March 20, 2023 of the CENRO Taytay, Palawan re: the above subject.

Please be informed that on March 7-9, 2023, two (2) sites were monitored such as in mangrove area of Sitio Ilaran, Bgy. Bato and a coral reef area in Malapeña Island, Bgy. San Jose, Taytay, Palawan where, sporadic mangrove cuttings were observed, however, no damage/threats in the coral area, respectively.

This serves as **Means of Verification (MoV)** for target activities in CY 2023 .

For information and record.


FELIZARDO B. CAYATOC





Republic of the Philippines
Department of Environment and Natural Resources
Region IV- MIMAROPA
COMMUNITY ENVIRONMENT AND NATURAL RESOURCES OFFICE
by the National Highway, Poblacion, Taytay, Palawan 5312
Contact No.: 09265059335 (Globe) / 09121713889 (Smart)
Email address: cenrotaytay@denr.gov.ph

**DENR PENRO
PALAWAN RECORDS
RECEIVED**

March 20, 2023

MEMORANDUM

BY: [Signature]
DATE: 16 MAR 2023 CN 23-2737

FOR : The Provincial Environment and Natural Resources Officer- Palawan
FROM : The Community Environment and Natural Resources Officer
SUBJECT : **ACCOMPLISHMENT REPORT ON ACTIVITY PER WFP
Malampaya Sound Protected Landscape and Seascape (MSPLS)**

Activity: Maintenance and Protection of Coastal and Marine Ecosystem (reduction of threats and enforcement of ENR laws)				
Performance Indicator: Number of site surveyed with potential or existing pressures and threats identified				
Frequency of submission: 1 st to 4 th quarter report				
Current submission: Memo report of For. III/Protected Area Superintendent/In Charge, CDS Clarissa P. Pador dated March 16, 2023 (CN 1835 in the eDATS) submitting the monthly report on habitat surveillance for threats and damages for Protected Area Management Office of Malampaya Sound Protected Landscape and Seascape (MSPLS).				
Attachment: 1. Memo report of CMEMP E.O Maria Lilibeth E. Arojo dated March 13, 2023 pertaining to the conducted habitat surveillance at Mangrove Area of Sitio Ilaran, Barangay Bato, Taytay, Palawan and Coral Area at Malapeña island, Barangay San Jose, Taytay, Palawan. Based on the report, a total of two (2) sites were surveyed and monitored by the team. 2. Photo documentation 3. Map of the area				
Gender & Development (GaD) data	Male = 10	Female = 1	LGBTQ+ = 0	Prefer not to say = 0
Age Grouping	60 and above	18-59	17 and below	TOTAL
	0	11	0	11
Environmental Management System (EMS Compliance)	<ul style="list-style-type: none">✓ Compliant to 5S organization techniques (SORT – keep only necessary items, SET IN ORDER – arrange items to promote efficient workflow, SHINE – clean the work area so it is neat and tidy, STANDARDIZE – set standards for a consistently organized workplace and SUSTAIN – maintain and review standard)✓ Organizing of travel to maximize conveyance and observance of speed limit to practice the minimized use of fuel✓ Carpooling✓ No single use of plastic✓ PENRO Memo No. 2023-001 dated February 21, 2023			

Explanation: The threats and damages identified will be presented to the Protected Area Management Board (PAMB) for management intervention and passing of Resolution.

This shall form as part of the **Means of Verification (MoV)** on the activity. Please confirm your receipt hereof. Thank you.

CONRADO M. CORPUZ

**DENR PENRO
PALAWAN
RELEASED**
BY: [Signature] MAR 21 2023 1145



Republic of the Philippines
Department of Environment and Natural Resources
MIMAROPA Region
PROTECTED AREA MANAGEMENT OFFICE
MALAMPAYA SOUND PROTECTED LANDSCAPE AND SEASCAPE (MSPLS)
Taytay-San Vicente, Palawan
Barangay Old Guinlo, Taytay, Palawan
Email add: pamomspls@gmail.com/Contact #: 0938-786-3728 (SMART)



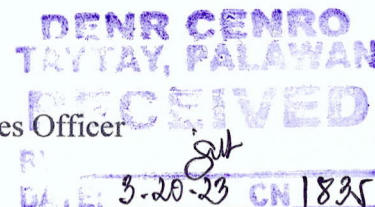
March 16, 2023

MEMORANDUM

FOR : The Community Environment and Natural Resources Officer
Taytay, Palawan

FROM : The In Charge, CDS/Protected Area Superintendent
Malampaya Sound Protected Landscape and Seascape (MSPLS)
Taytay-San Vicente, Palawan

SUBJECT : **MONTHLY REPORT ON HABITAT SURVEILLANCE OF
THREATS AND DAMAGES FOR MALAMPAYA SOUND
PROTECTED LANDSCAPE AND SEASCAPE (MSPLS),
TAYTAY-SAN VICENTE, PALAWAN**




This pertains to the target activity on the Maintenance and Protection of Coastal and Marine Ecosystem (e.g. reduction of threats and enforcement)- Habitat Surveillance of Threats and Damages under 001 Management of Coastal and Marine Resources/Areas of Malampaya Sound Protected Landscape and Seascape (MSPLS), Taytay-San Vicente, Palawan.


Respectfully forwarded is the memorandum dated March 13, 2023 of CMEMP Extension Officer Maria Lilibeth E. Arojo concerning the above subject. Please be informed that, this Office observed a sporadic mangrove cuttings at Sitio Ilaran, Barangay Bato, Taytay, Palawan and monitoring of the same will be continuously conducted, however no threats and damages observed in the coral area of Malapeña Island, Barangay San Jose, Taytay, Palawan. Further, a total of two (2) sites were surveyed and monitored.

The team was composed of ten (10) males and one (1) female.

This Office recommends to increase the Communication, Education and Public Awareness (CEPA) campaign on the importance of mangroves and corals to the marine ecosystem to the partners and Barangay Local Government Unit (BLGU) within MSPLS.

For his information and record.




CLARISSA P. PADOR



Republic of the Philippines
Department of Environment and Natural Resources
MIMAROPA Region

PROTECTED AREA MANAGEMENT OFFICE
MALAMPAYA SOUND PROTECTED LANDSCAPE AND SEASCAPE (MSPLS)

Taytay-San Vicente, Palawan
Barangay Old Guinlo, Taytay, Palawan

Email add: pamomspls@gmail.com/Contact #: 0938-786-3728 (SMART)




March 13, 2023

MEMORANDUM

FOR : The Protected Area Superintendent
Malampaya Sound Protected Landscape and Seascape
Taytay, Palawan

FROM : CMEMP Extension Officer
MSPLS, Taytay, Palawan

SUBJECT : **MONTHLY REPORT ON THE CONDUCT OF HABITAT SURVEILLANCE OF THREATS AND DAMAGES FOR MALAMPAYA SOUND PROTECTED LANDSCAPE AND SEASCAPE (MSPLS), TAYTAY-SAN VICENTE, PALAWAN.**



This pertains to the target activity on the conduct of habitat survey of Coastal and Marine Ecosystems Rehabilitation Sub Program Scaling up Coastal and Marine Management for Malampaya Sound Protected Landscape and Seascape (MSPLS), Taytay, Palawan.

Please be informed that on March 7-9, 2023, the undersigned together with Forest Rangers Protected Area Rangers and Park Rangers of the Protected Area Management Office (PAMO) of MSPLS conducted habitat surveillance of threats and damages within the mangrove area of Sitio Ilaran, Bgy. Bato, Taytay, and coral area of Malapeña Island, Bgy. San Jose, Taytay, Palawan. The team composed of ten (10) males and one (1) female. A total of two (2) sites were monitored and observed sporadic mangrove cuttings during the activity. Likewise, no damage/threats were observed in the coral area.

The undersigned recommends increasing awareness through Information Education Communication (IEC) campaign on the importance of mangroves that provide valuable protection for communities at risk from sea-level rises and severe weather events caused by climate change.

Attached are the map and photos of the activity.

For information and record.


MARIA LILIBETH E. AROJO

PHOTO DOCUMENTATION



I hereby certify that the above photos are true and correct and was taken during the conduct of habitat surveillance of threats and damages in the mangrove area of Sitio Cansilayan, Bgy. Bato, Taytay and coral monitoring in Malapeña Island, Bgy. San Jose, Taytay, Palawan.

MARIA LILIBETH E. AROJO



LOCATION MAP

SHOWING THE SITE OF THE CONDUCTED
HABITAT SURVEILLANCE OF THREATS AND
DAMAGES WITHIN MALAMPAYA SOUND
PROTECTED LANDSCAPE AND SEASCAPE.

SCALE 1:200,000



Projection: Transverse_Mercator
Projected Coordinate System: WGS_1984_UTM_Zone_50N

LEGEND

● Habitat Areas

■ MSPLS Terrestrial Zone

CERTIFICATION

THIS IS TO CERTIFY that this track is within the
MALAMPAYA SOUND PROTECTED
LANDSCAPE AND SEASCAPE (MSPLS)
per Presidential Proclamation No. 342, dated July 12, 2000

Digitized by:

Rommel C. Solana
ROMMEL C. SOLANA
GIS SPECIALIST

Checked/Verified:

Clarissa P. Padon
CLARISSA P. PADON
For: III/PA&u, MSPLS

