



Republic of the Philippines
Department of Environment and Natural Resources
MIMAROPA Region

PROVINCIAL ENVIRONMENT AND NATURAL RESOURCES OFFICE

Bgy. Sta. Monica, Puerto Princesa City, Palawan

Telfax No. (048) 434 - 8791

Email Add: penropalawan@denr.gov.ph

DENR MIMAROPA
RECORDS SECTION
RECEIVED

APR 18 2023

☐ INCOMING ☐ OUTGOING
BY: _____ DATE: _____
TIME: _____

April 12, 2023

MEMORANDUM

**FOR : The Regional Executive Director
DENR MIMAROPA Region
1515 DENR By the Bay Building, Roxas Boulevard,
Barangay 668, Ermita, Manila**

THRU : The OIC, ARD for Technical Services

**FROM : The Provincial Environment and
Natural Resources Officer**

**SUBJECT : REPORT/UPDATES RE: LAWIN PATROLS CONDUCTED
WITHIN THE AREA OF JURISDICTION OF CENRO
BROOKE'S POINT, PALAWAN FOR THE MONTH OF
MARCH 2023**


Respectfully forwarded is the memorandum of CENRO Brooke's Point, Palawan dated March 27, 2023 relative the above subject.

As reported, a total of 71.966 kilometers distance were patrolled for the month of March 2023. In addition, there were three (3) threats recorded/observed. *(Please refer to the attached matrix of the report)*

For information and further instruction.


FELIZARDO B. CAYATOC

Copy Furnished:
CENRO Brooke's Point, Palawan
<cenrobrookespoint@denr.gov.ph>
KVE/MES Doc. No. 2023-2908

DENR-PALAWAN
PENRO-RECORDS
RELEASED
By: 
Date: **13 APR 2023** 23-955



March 27, 2023

MEMORANDUM

FOR : The Provincial Environment and Natural Resources Officer
Sta. Monica, Puerto Princesa City

FROM : The Community Environment and Natural Resources Officer

SUBJECT : **REPORT/UPDATES RE: LAWIN PATROLS CONDUCTED WITHIN THE AREA OF JURISDICTION OF CENRO BROOKE'S POINT, PALAWAN FOR THE MONTH OF MARCH 2023**

**DENR PENRO
PALAWAN RECORDS
RECEIVED**

BY: [Signature]
DATE: 13-30-2023 ON 23-2908


Respectfully forwarded/endorsed herewith are copies of reports/updates on summary of Lawin Patrolling conducted within the area of jurisdiction of CENRO Brooke's Point, Palawan with patrol data submitted from March 1 to 21, 2023.

Based on the said summary, a total of 71.966 kilometers of foot patrolling activities within the conservation area was accomplished, equivalent to 143.93% of the 50 kilometers monthly target of this Office computed based on the 600 kilometers annual target indicated in the Work and Financial Plan for CY 2023. However, this figure includes patrol data with GPS error/s reported to the Lawin Help Desk for assessment and updating of FMB Lawin Unit. Consequently, the total accomplished patrol distance may still be further reduce/decrease.

Moreover, Patrol observation records show that the forest conditions in the areas patrolled varies from early to advanced secondary forests. Meanwhile, open areas both cultivated and uncultivated are also recorded. On the other hand, relatively high observations of moderate regeneration is likewise recorded which may indicate forest cover recovery.

Further, for this period, one (1) typhoon related threat is recorded during patrolling conducted by Patrol Team 1 at Barangay Pulot Interior, Sofronio Española, Palawan; meanwhile, one (1) pests and diseases and one (1) slash and burn farming (*old kaingin area "bunglay"*) are discovered during patrolling activities of Patrol Team 3 at Barangay Rio Tuba, Bataraza, Palawan. In response, the team tried/attempted to locate the possible occupants/claimants of the kaingin area to inform/warn them not to extend/expand their occupied/claimed area to avoid litigation for violation of Section 78 of PD 705 as amended; however, there were no houses and/or nearby residents in the adjacent areas. On the other hand, traces of indicator species such as dung of Palawan Bearcat and feeding of Palawan Bearded Pig are likewise documented during the patrolling activities of Patrol Team 3.

For his information and record.



*For and in the absence of
The CENRO:*

[Signature]

FRANKLIN M. AQUINO
DMO IV/PASu, UIWS
In-Charge, Office of the CENRO



March 24, 2023


MEMORANDUM

FOR : The Community Environment and
Natural Resources Officer
Brooke's Point, Palawan

THRU : The Chief, Monitoring and Enforcement Section

FROM : The Lawin Data Manager/Forest Technician II

**SUBJECT : SUBMISSION OF LAWIN REPORT/UPDATES FOR
THE MONTH OF MARCH 2023**



Respectfully submitted herewith is the LAWIN Report/Update for the month of March 2023. This report provides summary of patrols conducted by this Office with patrol data submitted from March 1-21, 2023. The patrol distance covered by each patroller for the specified dates and patrol IDs are likewise included.

Moreover, for this period, one (1) typhoon related threat is recorded during patrolling conducted by Patrol Team 1 at Barangay Pulot Interior, Sofronio Española, Palawan on March 9, 2023; meanwhile, one (1) pests and diseases and one (1) slash and burn farming (*old kaingin area "bunglay"*) are discovered during patrolling activities of Patrol Team 3 at Barangay Rio Tuba, Bataraza, Palawan on March 16 and March 18, 2023 respectively. In response, the team tried/attempted to locate the possible occupants/claimants of the kaingin area to inform/warn them not to expand their current area occupied/claimed and likewise conduct an IEC particularly concerning Section 78 of PD 705 and its corresponding penalties; however, there were no houses and/or nearby residents in the adjacent areas. On the other hand, traces of indicator species such as dung of Palawan Bearcat and feeding of Palawan Bearded Pig are likewise documented during said patrolling activities of Patrol Team 3.

Based from the summaries of results of queries and reports run via SMART Database, the patrol distance (Km) covered in each Patrol Sector is summarized as follows:

Patrol Team	Accomplishment (Km)
Team 1	25.161
Team 2	17.446
Team 3	16.058
Team 4	13.301
TOTAL	71.966*

**Note: This figure includes distance based on Patrol Data with GPS error/s reported for updating through the FMB Lawin Help Desk. Thus, actual distance patrolled may still possibly decrease. In addition, it is informed*

that for this month, a total of 78.012 Kms distance patrolled was reported to the CENRO Planning Office consisting of the distance patrolled for the month of March 2023 equivalent to 71.966 Kms and the unreported 6.047 Kms but nonetheless already reflected in the submitted Monthly Report for the month of February 2023. This is to ensure that the distance patrolled/accomplishments indicated in the MOVs corresponds/matches with or is equivalent to the record of the Planning Officer.

SUMMARY OF PATROLS

Patrol ID	Type	Patrol Date	Mandate	Leader	Patrol Transport Type/Distance Covered	
946	Ground	March 2, 2023	Indicator Species-focused Monitoring	Abraham Vicente	Foot	12.701
947	Ground	February 28, 2023	Indicator Species-focused Monitoring	Leandro Jr. Lapangan	Foot	4.014
948	Ground	February 28, 2023	Indicator Species-focused Monitoring	Leandro Jr. Lapangan	Foot	1.542
949	Ground	February 28, 2023	Indicator Species-focused Monitoring	Leandro Jr. Lapangan	Foot	0.677
950	Ground	February 28, 2023	Indicator Species-focused Monitoring	Leandro Jr. Lapangan	Foot	6.045
951	Ground	February 28, 2023	Indicator Species-focused Monitoring	Leandro Jr. Lapangan	Foot	3.711
952	Ground	March 9, 2023	Indicator Species-focused Monitoring	Leandro Jr. Lapangan	Foot	2.584
953	Ground	March 9, 2023	Indicator Species-focused Monitoring	Leandro Jr. Lapangan	Foot	6.588
954	Ground	March 14, 2023	Indicator Species-focused Monitoring	Abraham Vicente	Foot	1.173
955	Ground	March 14, 2023	Indicator Species-focused Monitoring	Abraham Vicente	Foot	2.672
956	Ground	March 14, 2023	Indicator Species-focused Monitoring	Abraham Vicente	Foot	0.899
957	Ground	March 14, 2023	Threats-focused Monitoring	Kennit Francis Valdestamon	Foot	4.784
958	Ground	March 16, 2023	Threats-focused Monitoring	Kennit Francis Valdestamon	Foot	2.429
959	Ground	March 16, 2023	Threats-focused Monitoring	Kennit Francis Valdestamon	Foot	3.388
960	Ground	March 17, 2023	Threats-focused Monitoring	Kennit Francis Valdestamon	Foot	2.496
961	Ground	March 18, 2023	Threats-focused Monitoring	Kennit Francis Valdestamon	Foot	2.962
962	Ground	March 10, 2023	Threats-focused Monitoring	Rj Keith Immanuel Idlana	Foot	13.301

COUNT OF OBSERVATION OF FOREST CONDITIONS AND FOREST REGENERANTS

Patrol ID	Forest Condition					Regeneration			
	Old Growth	Advanced Secondary	Early Secondary	Open Cultivated	Open Uncultivated	Dense	Moderate	Sparse	None
946		1	162				163		
947		17	21			3	34	1	
948			8				8		
949			5				5		
950		3	32		4	1	30	8	
951			16		7		16	7	
952	2	19	9		1	13	18		
953		1	73		3	2	73	2	
954			18	1			19		
955		2	43				45		
956			17				17		
957		1	14	14	3		3	25	4
958		15	2				17		
959		13	21				34		
960		22	5				26	1	
961		6	17	5	3	1	21	8	1
962		147	1				148		
TOTAL	2	247	464	20	21	20	677	52	5

As described in the table above, the forest condition in conservation areas covered by LAWIN Patrols of CENRO Brooke's Point for the month of March 2023 varies from **Early to Advanced Secondary Forests**. Meanwhile, open areas both cultivated and uncultivated are also recorded. On the other hand, relatively high observations of moderate regeneration is likewise recorded which may indicate forest cover recovery.

For his information and record.


ROSEVILLE I. MITRA



Republic of the Philippines
Department of Environment and Natural Resources
Lawin Forest and Biodiversity Protection System

Summary Patrol Report

Region 04B - Brooke's Point

Number of days analyzed:

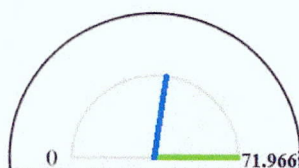
22

Mar 24, 2023 9:56 AM

This report presents the patrol performance and quality of the implementing unit during the above stated period of time (number of days). The report contains information on accomplishment rate, coverage and intensity of patrolling in different forest types on patrol distance covered per patroller. The information is meant to provide a basis for patrol planning for the next planning period and implementation of adaptive measures to enhance patrolling as necessary.

Overall accomplishment rate*

Level of Accomplishment



● Accomplishment
● Target

Accomplishment*
for the period

71.966

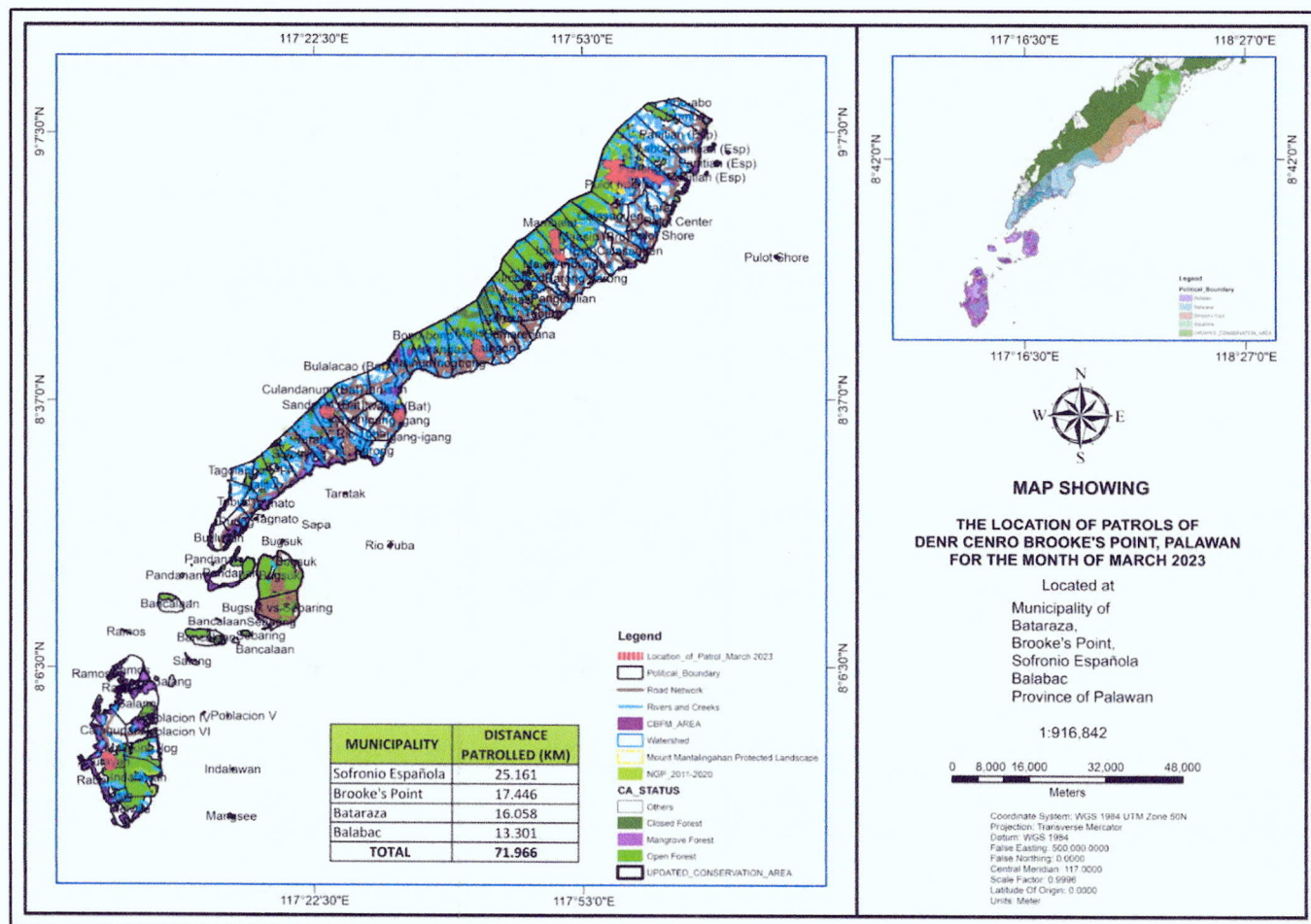
Target* distance for
the period

50.00

Accomplishment Rate:
143.93%

*Target is computed based on approved WFP annual target patrol distance of Lawin Patrolling in kilometers of CENRO Brooke's Point, Palawan.

Patrol coverage and intensity





Republic of the Philippines
Department of Environment and Natural Resources
Lawin Forest and Biodiversity Protection System

Patrol distance covered by each Patroller

Patroller	Patrol Distance Accomplished
Patrol Team 1 – Municipality of Sofronio Española, Palawan	
FR Leandro F. Lapangan, Jr (Team Leader)	25.161
FR Mark Anthony L. Gabuco (Asst. Team Leader)	25.161
FR Rudy P. Miraflor	25.161
FR Elmer V. Evina	36.435
FPO Rolan P. Gamuyao	25.161
Patrol Team 2 – Municipality of Brooke's Point, Palawan	
FT I Abraham B. Vicente (Team Leader)	17.446
FR Enrico L. Aurino III (Asst. Team Leader)	17.446
FR Mark Ronald S. Velasco	28.720
FR Jefferson B. Tajon	17.446
FR Fermin P. Amar, Jr.	17.446
FR Conrado D. Corpuz, Sr.	4.745
FPO Janggo Turina	17.446
Patrol Team 3 – Municipality of Bataraza, Palawan	
FT II Kennit Francis V. Valdestamon (Team Leader)	16.058
FR Christopher C. Buenafe (Asst. Team Leader)	16.058
FR Rostum Q. Cacatian	16.058
FR Ariel D. Galicia	16.058
FR Leonald A. Tupas	16.058
FPO Edralin Acodili	16.058
Patrol Team 4 – Municipality of Balabac, Palawan	
FT I RJ Keith Immanuel I. Idlana (Team Leader)	13.301
FR Bimbo B. Vicente (Asst. Team Leader)	24.575
FR Jeffrey F. Setias	13.301
FPO Alsiman F. Talata	13.301
Patrol Teams 1-4	
FR April Anne T. Graciano	25.161
FR Rodel A. Ronas	
Supervision	
FT I Reynaldo V. Palisoc	20.446



Republic of the Philippines
Department of Environment and Natural Resources
Lawin Forest and Biodiversity Protection System

Threats observed and level of response required

Threat	No. of Observations	Emergency - Immediate action required!	Level 1 - Action required within a week	Level 2 - Action required within a month
Pests and Diseases	1	0	0	0
Slash and Burn Farming (Kaingin)	1	0	0	0
Typhoon-related Threats	1	0	1	0

