



Republic of the Philippines
Department of Environment and Natural Resources
Provincial Environment and Natural Resources Office
MIMAROPA Region

Bgy. Sta. Monica, Puerto Princesa City, Palawan

E-mail: penropalawan@denr.gov.ph

Telfax No. (048) 433-5638 / (048) 433-5638

April 3, 2023


MEMORANDUM

FOR : The Regional Executive Director
DENR MIMAROPA
1515 DENR By the Bay Bldg., Roxas Boulevard,
Barangay 668, Ermita Manila

THRU : The OIC Regional Assistant Director for Technical Services

FROM : The Provincial Environment and
Natural Resources Officer

SUBJECT : **IST QUARTER ACCOMPLISHMENT REPORT OF PARK
RANGERS HIRED IN MALAMPAYA SOUND PROTECTED
LANDSCAPE AND SEASCAPE (MSPLS)**



Forwarded are the memoranda dated March 20, 2023 from CENRO Taytay along with the Accomplishment Report of Park Rangers of Malampaya Sound Protected Landscape and Seascape (MSPLS) for the 1st Quarter CY 2023.

Please be informed that the MSPLS Protected Area Management Office (PAMO) hired five (5) Park Rangers for CY 2023. Activities continuously conducting by the Park Rangers were LAWIN Patrol, surveillance within watershed area, seaborne patrol including monitoring of illegal fishing activities and assisting CENRO personnel in hauling of apprehended lumbers.

This serves as Means of Verification (MoV) on the target activity on Hiring of Park Rangers for MSPLS.

For information and record.

FELIZARDO B. CAYATOC



2743/2742/2744/2840





**DENR PENRO
PALAWAN RECORDS
RECEIVED**

March 20, 2023

MEMORANDUM

FOR : The Provincial Environment and Natural Resources Officer- Palawan

FROM : The Community Environment and Natural Resources Officer

SUBJECT : **ACCOMPLISHMENT REPORT ON ACTIVITY PER WFP
Malampaya Sound Protected Landscape and Seascape (MSPLS)**

Activity: Hiring of PAMO Staff				
Performance Indicator: Number of PAMO Staff/JOs hired				
Frequency of submission: Quarterly patrol monitoring report indicating the patrol kilometer distance and equivalence to hectares				
Current submission: Memo report of For. III/Protected Area Superintendent/In Charge, CDS Clarissa P. Pador dated March 15, 2023 (CN 1833 in the eDATS) submitting the report re: 1 st quarter report of Park Ranger Joseph C. Agbisit for Protected Area Management Office of Malampaya Sound Protected Landscape and Seascape (MSPLS).				
Attachment: 1. Memo report of For. III/Protected Area Superintendent/In Charge, CDS Clarissa P. Pador dated March 15, 2023, along with memo report of Park Ranger Joseph C. Agbisit dated March 14, 2023 covering the period of February 18 to March 18, 2023. Based on the report, PR Agbisit had accomplished a total of Twenty-one point Twenty-three (21.23) kilometers patrol distance with equivalent to Four Thousand Two Hundred Forty-six (4,246) hectares covering the period from January 18 to March 18, 2023. 2. Photo documentation (2 pages) 3. Maps (4 pages)				
Gender & Development (GaD) data	Male = 10	Female = 1	LGBTQ+ = 0	Prefer not to say = 0
Age Grouping	60 and above	18-59	17 and below	TOTAL
	0	11	0	11
Environmental Management System (EMS Compliance)	<div><input checked="" type="checkbox"/> Compliant to 5S organization techniques (SORT – keep only necessary items, SET IN ORDER – arrange items to promote efficient workflow, SHINE – clean the work area so it is neat and tidy, STANDARDIZE – set standards for a consistently organized workplace and SUSTAIN – maintain and review standard)</div> <div><input checked="" type="checkbox"/> Organizing of travel to maximize conveyance and observance of speed limit to practice the minimized used of fuel</div> <div><input checked="" type="checkbox"/> Carpooling</div> <div><input checked="" type="checkbox"/> No single use of plastic</div>			

Explanation: The activity here is hiring of PAMO Staff. The staff is particularly Park Ranger to perform monitoring activities within the protected area. The submission of patrolling report as per the WFP is supposedly on quarterly basis but the PAMO requires upon the staff to submit on monthly basis as a matter of supervision and promptly respond to issues.

This shall form as part of the **Means of Verification (MoV)** on the activity. Please confirm your receipt hereof. Thank you.

**DENR CENRO
TAYTAY, PALAWAN
RELEASED**

CONRADO M. CORPUZ




March 15, 2023

MEMORANDUM

FOR : The Community Environment and Natural Resources Officer
Taytay, Palawan

FROM : The In Charge, CDS/Protected Area Superintendent
Malampaya Sound Protected Landscape and Seascape (MSPLS)
Taytay-San Vicente, Palawan

SUBJECT : **1ST QUARTER REPORT OF PARK RANGER JOSEPH C. AGBISIT**



This pertains to the target activity of Hiring of PAMO Staff under Protected Area Management Office (PAMO) Operationalization for Proclaimed PA of Malampaya Sound protected Landscape and Seascape (MSPLS). Taytay-San Vicente, Palawan.

Please be informed that Park Ranger Joseph C. Agbisit conducted the activities for LAWIN Patrol, seaborne, surveillance and monitoring within the 200,115 hectares of MSPLS (terrestrial and marine area) covering the period from January 18 to March 18, 2023.

Likewise, a total of Twenty-one point Twenty-three (21.23) kilometers patrol distance with equivalent to Four Thousand Two Hundred Forty-six (4,246) hectares were recorded and accomplished;

#	Date	Subject		Status
1	January 18 to February 18, 2023	Memo report of Park Ranger Joseph C. Agbisit for PASu dated February 20, 2023	Memo report of PASu Clarissa P. Pador for CENR Officer dated February 20, 2023	• With endorsement memorandum for PENR Officer dated February 22, 2023
2	February 18 to March 18, 2023	Memo report of Park Ranger Joseph C. Agbisit for PASu dated March 14, 2023	Memo report of PASu Clarissa P. Pador for CENR Officer dated March 15, 2023	• Attached is the Memo report of PR Agbisit with maps


The team was composed of other CENRO personnel to augment the activity and a total of six (6) to ten (10) males and one (1) female were present.

Further, the activity is compliant to 5S organization techniques particularly in the organizing of travel to maximize conveyance and observance of speed limit to practice the minimized used of fuel, carpooling and no single use plastics.

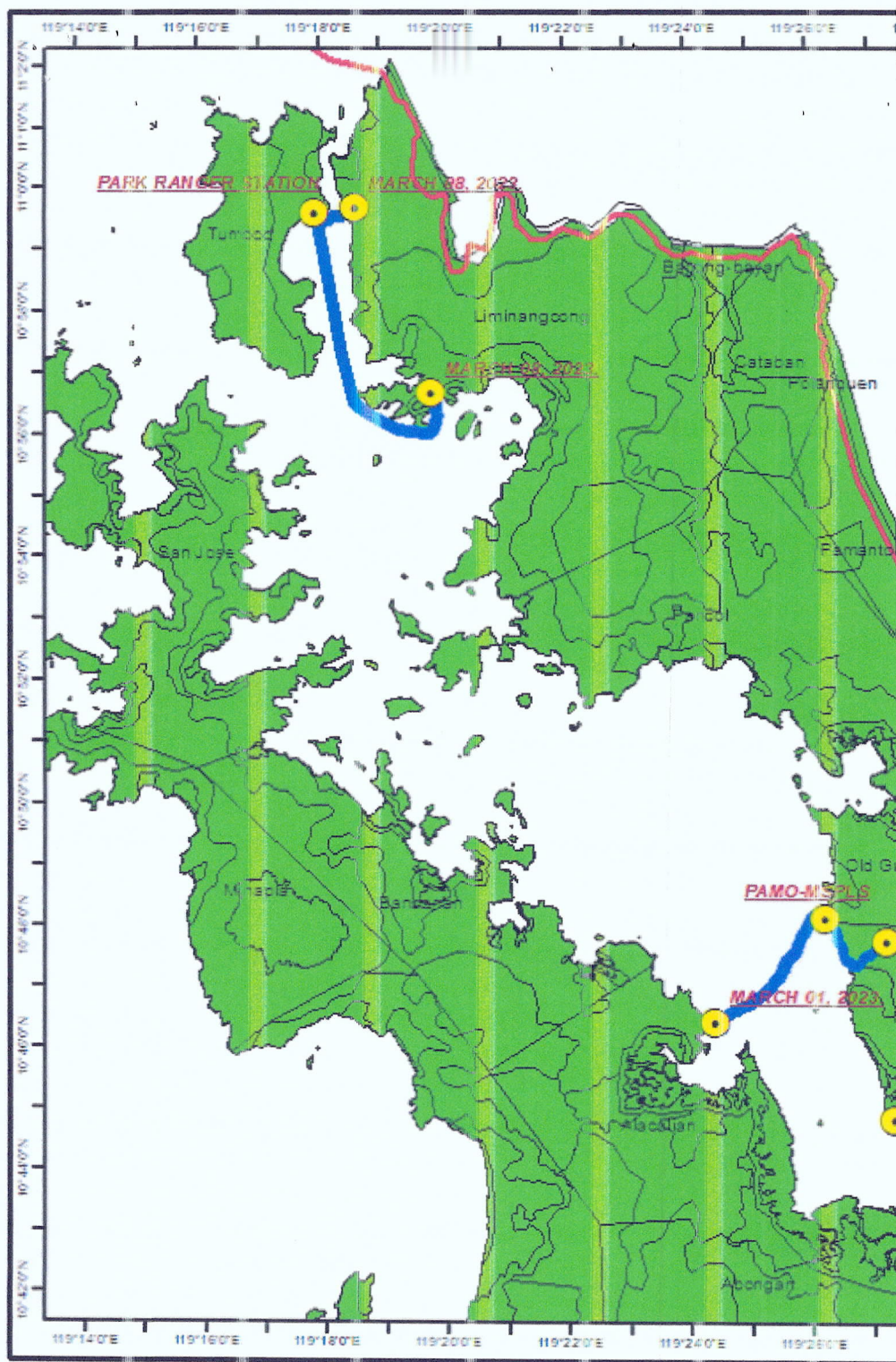
Hence, this Office recommends to continuously conducting the patrol and monitoring and increase awareness through Communication, Education and Public Awareness (CEPA) campaign to the BLGUs and other partners within MSPLS.

This is our **Means of Verification (MOVs)** on the said target activity.

For information and record.



Clarissa P. Pador
CLARISSA P. PADOR






March 15, 2023

MEMORANDUM

FOR : The Community Environment and Natural Resources Officer
Taytay, Palawan

FROM : The In Charge, CDS/Protected Area Superintendent
Malampaya Sound Protected Landscape and Seascape (MSPLS)
Taytay-San Vicente, Palawan

SUBJECT : **MONTHLY ACCOMPLISHMENT REPORT OF PARK RANGER JOSEPH C. AGBISIT**



This pertains to the target activity of Hiring of PAMO Staff under Protected Area Management Office (PAMO) Operationalization for Proclaimed PA of Malampaya Sound protected Landscape and Seascape (MSPLS). Taytay-San Vicente, Palawan.

Respectfully submitted is the memorandum dated March 14, 2023 of Park Ranger Joseph C. Agbisit assigned at PAMO-MSPLS/FPMS VI, Barangay Old Guinlo, Taytay, Palawan. Please be informed that covering the period from March 1 to March 18, 2023, PR Agbisit conducted the following activity and a total of Seventeen point Fifty-three (17.53) kilometers patrol distance with equivalent to Three Thousand Five Hundred Six (3,506) hectares were recorded and accomplished;

#	Date	Activity	Location	Remarks
1	March 1, 2023	Conducted seaborne patrol and monitoring	Barangay Alacalian, Taytay, Palawan	Apprehended one (1) motorized banca with one (1) set of trawl net with board.
2	March 8, 2023	Conducted seaborne patrol, surveillance and monitoring	Sitio Bancoro and Sitio Binaluan, Barangay Liminangcong, Taytay, Palawan	Apprehended illegally cut lumber of different species and dimension.
3	March 9, 2023	Conducted LAWIN patrol, surveillance and monitoring in the mangrove area	Sitio ipil, Barangay Bato, Taytay, Palawan	No threats observed in the area


During the activity, the team was composed of other CENRO personnel and a total of six (6) to ten (10) males and one (1) female were present.


Further, the activity is compliant to 5S organization techniques particularly in the organizing of travel to maximize conveyance and observance of speed limit to practice the minimized used of fuel, carpooling and no single use plastics.

Hence, this Office recommends to continuously conducting the patrol and monitoring and increase awareness through Communication, Education and Public Awareness (CEPA) campaign to the BLGUs and other partners within MSPLS.

This is our **Means of Verification (MOVs)** on the said target activity.

For information and record.


CLARISSA P. PADOR





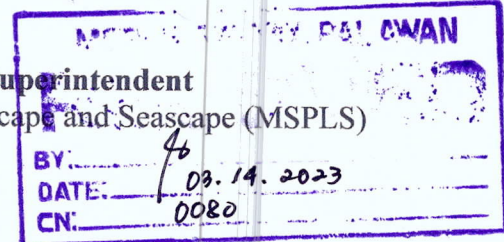
March 14, 2023

MEMORANDUM

FOR : The Chief, CDS/Protected Area Superintendent
Malampaya Sound Protected Landscape and Seascape (MSPLS)
Taytay-San Vicente, Palawan

FROM : Park Ranger

SUBJECT : REPORT ON LAWIN PATROL, SEABORNE, SURVEILLANCE
AND MONITORING



This pertains to the conducted LAWIN patrol, seaborne, surveillance and monitoring within the vicinities of Malampaya Sound Protected Landscape and Seascape (MSPLS), Taytay-San Vicente, Palawan.

Please be informed that covering the period of March 1, 2023 to March 18, 2023, the following activities are conducted by the undersigned;

- **March 1, 2023-** The undersigned together with Forest Rangers Francis Abe G. Bose, and Ricardo S. Tandoc, Park Rangers Richard M. Valones, Erwin C. Balvin, Ricben R. Armenia and Office Support Staff Rennie O. Tenolite conducted seaborne patrol and monitoring in the vicinity of Barangay Alacalian, Taytay, Palawan. At around 9:11 in the morning, we caught one (1) motorized boat with trawl net and board owned and operated by a certain Mr. Rodolfo Angeles Estrella alyas "Tonton" resident of Sitio Pinagpala, Barangay Alacalian, unfortunately he jumped off the boat and rescued by the other operators and sailed to the direction of Sitio Pinagpala, Barangay Alacalian, Taytay, Palawan. The team composed of seven (7) male. Based on the registered locus tracker, we accomplished a patrol distance of 4.87 kilometers equivalent to one thousand two hundred (974) hectares.
- **March 8, 2023** – The undersigned together with Forest Ranger Francis Abe G. Bose, Ricardo S. Tandoc, Park Ranger Richard M. Valones, Ricben R. Armenia, Erwin C. Balvin, Cyril K. Valente, Office Support Staff Rennie O. Tenolite, Janitor Noel A. Mendaza and Forest Technician I Voltaire Delos Angeles conducted seaborne patrol, surveillance, monitoring and apprehended illegal cut lumber with different species and dimension at Sitio Bancoro and Sitio Binaluan, Barangay Liminangcong, Taytay, Palawan. The apprehended mixed lumber where brought to Ranger Station, Barangay Tumbod, Taytay, Palawan. Based on the registered locus tracker, we accomplished 1.60 kilometers equivalent to three hundred twenty (320) hectares patrol distance at Sitio Bancoro, Barangay Liminangcong and 9.58 kilometers equivalent to one thousand nine hundred sixteen (1, 916) hectares patrol distance at Sitio Binaluan, Barangay Liminangcong, Taytay, Palawan. The team composed of ten (10) men.



Republic of the Philippines
Department of Environment and Natural Resources
MIMAROPA Region


PROTECTED AREA MANAGEMENT OFFICE
MALAMPAYA SOUND PROTECTED LANDSCAPE AND SEASCAPE (MSPLS)
Taytay-San Vicente, Palawan
Barangay Old Guinlo, Taytay, Palawan
Email add: pamomspls@gmail.com/Contact #:0938-786-3728 (SMART)



- **March 9, 2023** – The undersigned together with Forest Ranger Francis Abe G. Bose, Park Ranger Erwin C. Balvin, Joseph C. Agbisit, GIS Specialist Roniel C. Solana and Forest Technician I Voltaire Delos Angeles conducted LAWIN patrol, surveillance and monitoring in the mangrove area of Sitio Ipil, Barangay Bato, Taytay, Palawan. Based on the registered locus tracker, we accomplished a patrol distance of 1.48 kilometers equivalent to two hundred ninety six (296) hectares. The team composed of six (6) male.

Attached is the photo documentation.

For your information and record.


JOSEPH C. AGBISIT




Republic of the Philippines
Department of Environment and Natural Resources
MIMAROPA Region

PROTECTED AREA MANAGEMENT OFFICE
MALAMPAYA SOUND PROTECTED LANDSCAPE AND SEASCAPE (MSPLS)
Taytay-San Vicente, Palawan
Barangay Old Guinlo, Taytay, Palawan
Email add: pamomspls@gmail.com/Contact #:0938-786-3728 (SMART)



PHOTO DOCUMENTATION

March 1, 2023



March 8, 2023

So. Bancoro, Liminangcong



So. Binaluan, Liminangcong







Republic of the Philippines
Department of Environment and Natural Resources
MIMAROPA Region

PROTECTED AREA MANAGEMENT OFFICE
MALAMPAYA SOUND PROTECTED LANDSCAPE AND SEASCAPE (MSPLS)
Taytay-San Vicente, Palawan
Barangay Old Guinlo, Taytay, Palawan
Email add: pamomspls@gmail.com/Contact #:0938-786-3728 (SMART)

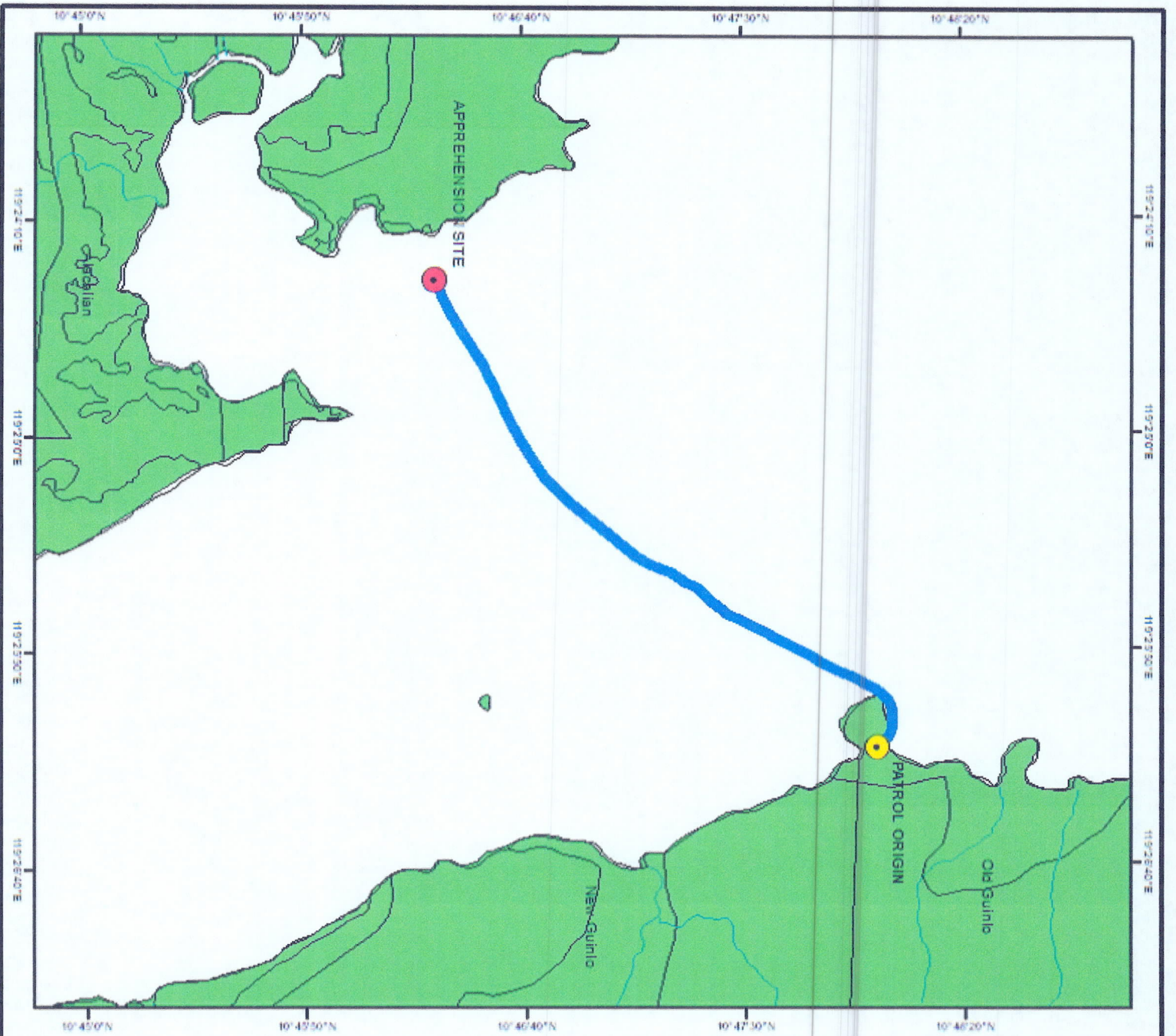


March 9, 2023



I certify that the above photo was true and taken during the conducted Lawin patrol, seaborne patrol surveillance and monitoring in Barangay Alacalian, Bato, New Guinlo and Liminangcong, Taytay, Palawan on March 1, and 8-9, 2023


JOSEPH C. AGBISIT
Park Ranger



Department of Environment and Natural Resources
Malampaya Sound Protected Landscape and Seascape Office
Malampaya Sound Protected Landscape and Seascape (MSPLS)
Bataan, Old Guinle, Bataan, Philippines
Email: malampaya@denr.gov.ph, malampaya@denr.gov.ph



LOCATION MAP

SHOWING THE CONDUCTED SEABORNE
PATROL WITHIN INNER SOUND OF MALAMPAYA
SOUND PROTECTED LANDSCAPE AND SEASCAPE.
4.87 KILOMETERS OR 974 HECTARES.

SCALE 1:40,000



Projection: Transverse_Mercator

Projected Coordinate System: WGS_1984_UTM_Zone_50N

LEGEND

- APPREHENSION SITE
- MSPLS BOUNDARY
- MSPLS TERRESTRIAL ZONE
- SEABORNE PATROL
- CENRO_TAYTAY

CERTIFICATION

THIS IS TO CERTIFY that this track is within the
MALAMPAYA SOUND PROTECTED
LANDSCAPE AND SEASCAPE (MSPLS)
per Presidential Proclamation No. 342, dated July 12, 2000

Digitized by:

RONIEL C. SOLANA
GIS SPECIALIST

Checked/Verified:

CLARISSA R. PADOR
For: IIR/PASU/MSPLS



Department of Environment and Natural Resources
Malampaya Sound Protected Landscape and Seascape (MSPLS)
Bureau of Protected Lands and Seascape (BPLS)
Bureau of Protected Lands and Seascape (BPLS)
Bureau of Protected Lands and Seascape (BPLS)
Bureau of Protected Lands and Seascape (BPLS)



LOCATION MAP

SHOWING THE CONDUCTED SEABORNE
PATROL DATED MARCH 8, 2023 WITHIN
OUTER MALAMPAYA SOUND PROTECTED
LANDSCAPE AND SEASCAPE.
1.60 KILOMETER OR 320 HECTARES.

SCALE: 1:10,000



Projection: Transverse_Mercator

Projected Coordinate System: WGS_1984_UTM_Zone_50N

LEGEND	
	SEABORNE PATROL
	APPREHENSION SITE
	MSPLS BOUNDARY
	CENRO_TAYTAY
	MSPLS TERRESTRIAL ZONE

CERTIFICATION

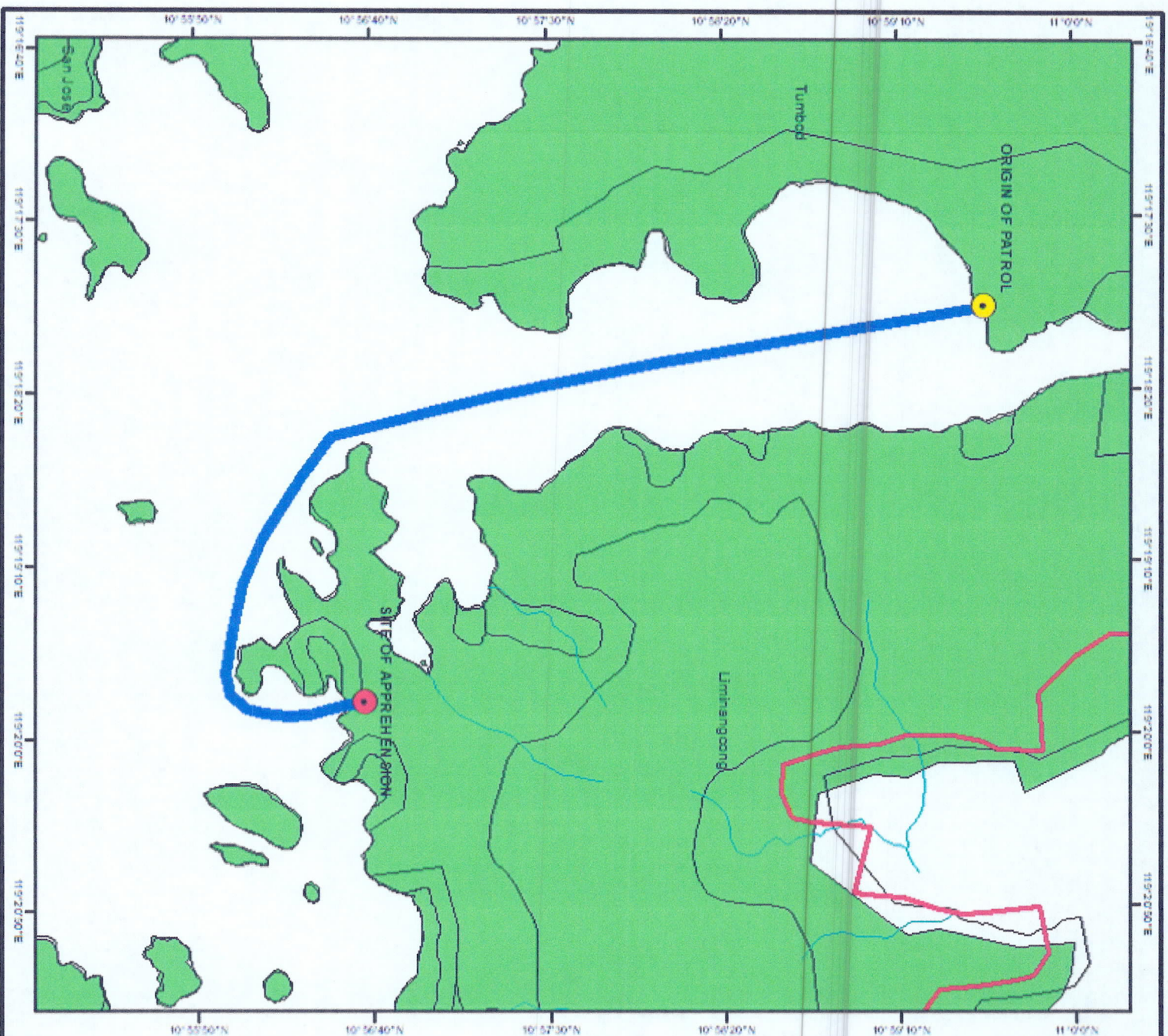
THIS IS TO CERTIFY that this track is within the
MALAMPAYA SOUND PROTECTED
LANDSCAPE AND SEASCAPE (MSPLS)
per Presidential Proclamation No. 342, dated July 12, 2000

Digitized by: RONIEL C. SOLANA
GIS SPECIALIST

Checked/Verified:

Clarissa P. Pador
CLARISSA P. PADOR
For: III/PASU, MSPLS






Republic of the Philippines
Department of Environment and Natural Resources
MALAMPAYA REGION
PROTECTED AREA MANAGEMENT OFFICE
MALAMPAYA SOUND PROTECTED LANDSCAPE AND SEASCAPES (MSPS)
Baybay-San Vicente, Tawi-Tawi
Davao City, Davao Region
Email add: pampromps@denr.gov.ph; 40925-758-3723



LOCATION MAP

SHOWING THE CONDUCTED SEABORNE
PATROL DATED MARCH 8, 2023 WITHIN
OUTER MALAMPAYA SOUND PROTECTED
LANDSCAPE AND SEASCAPES.
9.58 KILOMETER OR 1,916 HECTARES.

SCALE 1:50,000



Projection: Transverse_Mercator

Projected Coordinate System: WGS_1984_UTM_Zone_50N

LEGEND	
	SEABORNE PATROL
	APPREHENSION SITE
	MSPS BOUNDARY
	CENRO TAYTAY
	MSPS TERRESTRIAL ZONE

CERTIFICATION

THIS IS TO CERTIFY that this track is within the
MALAMPAYA SOUND PROTECTED
LANDSCAPE AND SEASCAPES (MSPS)
per Presidential Proclamation No. 342, dated July 12, 2000

Digitized by:

ROYEL C. SOLANA
GIS SPECIALIST

Checked/Verified:

CLARISSA P. PADOR
For: III/PA&u,MSPS




Republic of the Philippines
Department of Environment and Natural Resources
Malawi Region
PROTECTED AREAS DIVISION
MALAWI SOUND PROTECTED LANDSCAPE AND SEASCAPES UNIT
Batasayan, Old Guijo, Baysan, Palawan
Email: nat_palm@doenr.doe.gov.ph 8028-786-2728



LOCATION MAP


SHOWING THE CONDUCTED LAWIN PATROL,
SURVEILLANCE AND MONITORING LOCATED AT
SITTO IPIL, BARANGAY BATO, TAYTAY, PALAWAN.
1.48 KILOMETER OR 296 HECTARES

SCALE: 1:5,000



Projection: Transverse_Mercator

Projected Coordinate System: WGS_1984_UTM_Zone_50N



CERTIFICATION

THIS IS TO CERTIFY that this track is within the
MALAMPAYA SOUND PROTECTED
LANDSCAPE AND SEASCAPES (MSPLS)
per Presidential Proclamation No. 342, dated July 12, 2000

Digitized by:

RONIEL C. SOLANA
GIS SPECIALIST

Checked/Verified:

CLARISSA P. PADOR
FOR: IIR/PAStu, MSPLS



Republic of the Philippines
Department of Environment and Natural Resources
Region IV- MIMAROPA
COMMUNITY ENVIRONMENT AND NATURAL RESOURCES OFFICE
by the National Highway, Poblacion, Taytay, Palawan 5312
Contact No.: 09265059335 (Globe) / 09121713889 (Smart)
Email address: cenrotaytay@denr.gov.ph

**DENR CENRO
PALAWAN RECORDS
RECEIVED**

March 20, 2023

MEMORANDUM

BY: 13-27-2023 23-2743
DATE: 13-27-2023 23-2743

FOR : The Provincial Environment and Natural Resources Officer- Palawan
FROM : The Community Environment and Natural Resources Officer
SUBJECT : **ACCOMPLISHMENT REPORT ON ACTIVITY PER WFP
Malampaya Sound Protected Landscape and Seascape (MSPLS)**

Activity: Hiring of PAMO Staff				
Performance Indicator: Number of PAMO Staff/JOs hired				
Frequency of submission: Quarterly patrol monitoring report indicating the patrol kilometer distance and equivalence to hectares				
Current submission: Memo report of For. III/Protected Area Superintendent/In Charge, CDS Clarissa P. Pador dated March 15, 2023 (CN 1831 in the eDATS) submitting the report re: 1 st quarter report of Park Ranger Cyril K. Valente for Protected Area Management Office of Malampaya Sound Protected Landscape and Seascape (MSPLS).				
Attachment: 1. Memo report of For. III/Protected Area Superintendent/In Charge, CDS Clarissa P. Pador dated March 15, 2023, along with memo report of Park Ranger Cyril K. Valente dated March 14, 2023 covering the period of February 18 to March 18, 2023. Based on the report, PR Valente had accomplished a total of Forty-five point Sixteen (45.16) kilometers patrol distance with equivalent to Seven Thousand Eight Hundred Sixty-six (7,866) hectares covering the period from January 18 to March 18, 2023. 2. Maps (4 pages)				
Gender & Development (GaD) data	Male = 10	Female = 0	LGBTQ+ = 0	Prefer not to say = 0
Age Grouping	60 and above	18-59	17 and below	TOTAL
	0	10	0	10
Environmental Management System (EMS Compliance)	<ul style="list-style-type: none">✓ Compliant to 5S organization techniques (SORT – keep only necessary items, SET IN ORDER – arrange items to promote efficient workflow, SHINE – clean the work area so it is neat and tidy, STANDARDIZE – set standards for a consistently organized workplace and SUSTAIN – maintain and review standard)✓ Organizing of travel to maximize conveyance and observance of speed limit to practice the minimized used of fuel✓ Carpooling✓ No single use of plastic			

Explanation: The activity here is hiring of PAMO Staff. The staff is particularly Park Ranger to perform monitoring activities within the protected area. The submission of patrolling report as per the WFP is supposedly on quarterly basis but the PAMO requires upon the staff to submit on monthly basis as a matter of supervision and promptly respond to issues.

This shall form as part of the **Means of Verification (MoV)** on the activity. Please confirm your receipt hereof. Thank you.

**DENR CENRO
TAYTAY, PALAWAN
RELEASED**

CONRADO M. CORPUZ

Copy furnished:
PAMO-MSPLS

BY: 1143
DATE: MAR 21 2023



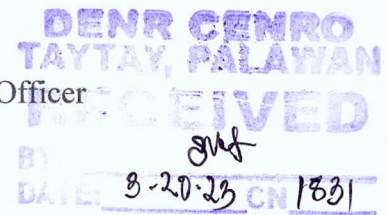
March 15, 2023

MEMORANDUM

FOR : The Community Environment and Natural Resources Officer
Taytay, Palawan

FROM : The In Charge, CDS/Protected Area Superintendent
Malampaya Sound Protected Landscape and Seascape (MSPLS)
Taytay-San Vicente, Palawan

SUBJECT : **1ST QUARTER REPORT OF PARK RANGER CYRIL K. VALENTE**



This pertains to the target activity of Hiring of PAMO Staff under Protected Area Management Office (PAMO) Operationalization for Proclaimed PA of Malampaya Sound protected Landscape and Seascape (MSPLS). Taytay-San Vicente, Palawan.

Please be informed that Park Ranger Cyril K. Valente conducted the activities for LAWIN Patrol, seaborne, surveillance and monitoring within the 200,115 hectares of MSPLS (terrestrial and marine area) covering the period from January 18 to March 18, 2023.

Likewise, a total of Forty-five point Sixteen (45.16) kilometers patrol distance with equivalent to Seven Thousand Eight Hundred Sixty-six (7,866) hectares were recorded and accomplished;

#	Date	Subject		Status
1	January 18 to February 18, 2023	Memo report of Park Ranger Cyril K. Valente for PASu dated February 20, 2023	Memo report of PASu Clarissa P. Pador for CENR Officer dated February 20, 2023	• With endorsement memorandum for PENR Officer dated February 22, 2023
2	February 18 to March 18, 2023	Memo report of Park Ranger Cyril K. Valente for PASu dated March 14, 2023	Memo report of PASu Clarissa P. Pador for CENR Officer dated March 15, 2023	• Attached is the Memo report of PR Valente with maps


The team was composed of other CENRO personnel to augment the activity and a total of two (2) to ten (10) males were present.

Further, the activity is compliant to **5S** organization techniques particularly in the organizing of travel to maximize conveyance and observance of speed limit to practice the minimized used of fuel, carpooling and no single use plastics.

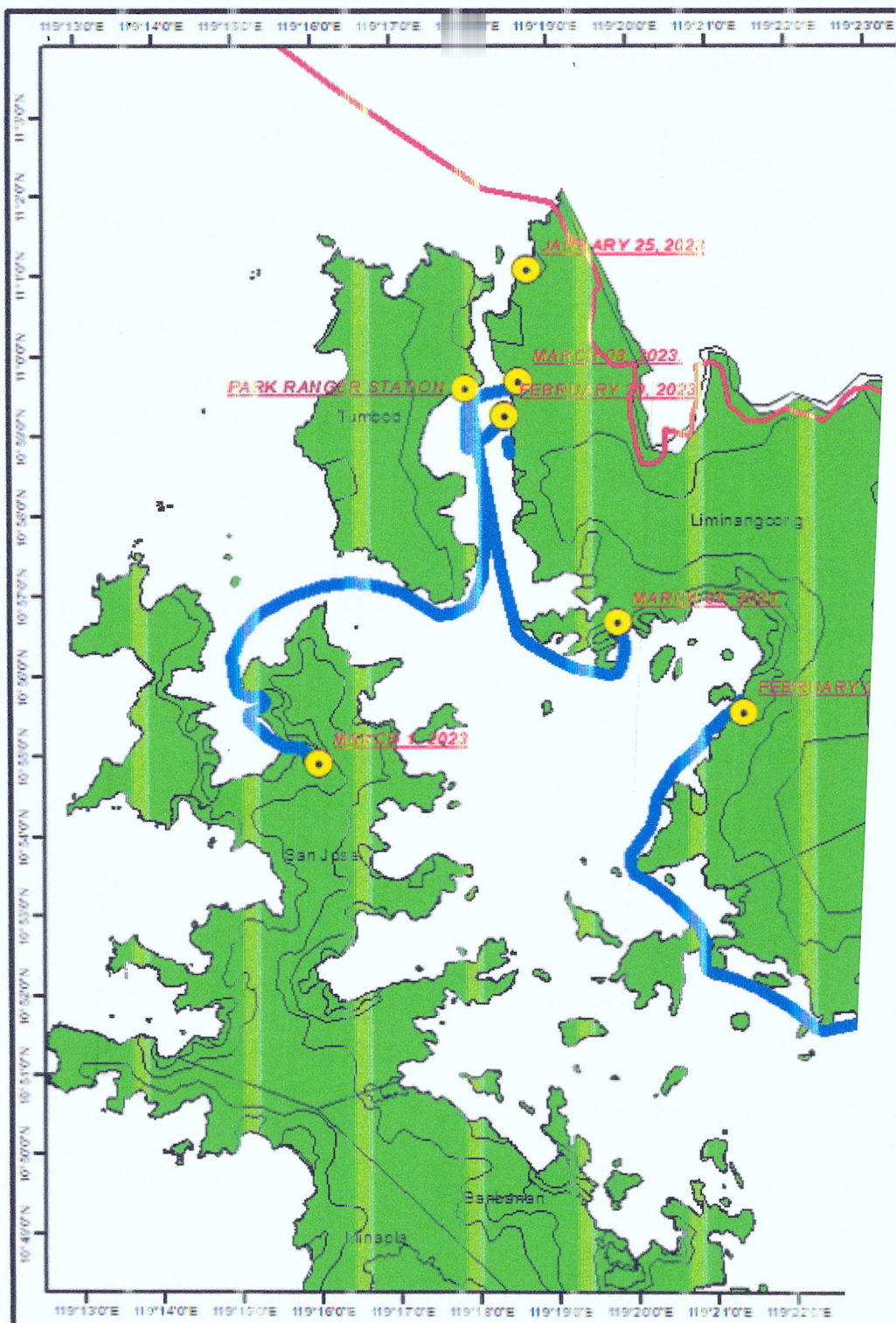
Hence, this Office recommends to continuously conducting the patrol and monitoring and increase awareness through Communication, Education and Public Awareness (CEPA) campaign to the BLGUs and other partners within MSPLS.

This is our **Means of Verification (MOVs)** on the said target activity.

For information and record.



Clarissa P. Pador
CLARISSA P. PADOR





Republic of the Philippines
Department of Environment and Natural Resources
MIMAROPA Region
PROTECTED AREA MANAGEMENT OFFICE
MALAMPAYA SOUND PROTECTED LANDSCAPE AND SEASCAPE (MSPLS)
Taytay-San Vicente, Palawan
Barangay Old Guinlo, Taytay, Palawan
Email add: pamomspls@gmail.com/Contact #: 0938-786-3728 (SMART)



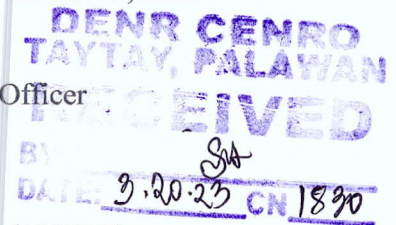
March 15, 2023

MEMORANDUM

FOR : The Community Environment and Natural Resources Officer
Taytay, Palawan

FROM : The In Charge, CDS/Protected Area Superintendent
Malampaya Sound Protected Landscape and Seascape (MSPLS)
Taytay-San Vicente, Palawan

SUBJECT : **MONTHLY ACCOMPLISHMENT REPORT OF PARK RANGER
CYRIL K. VALENTE**



This pertains to the target activity of Hiring of PAMO Staff under Protected Area Management Office (PAMO) Operationalization for Proclaimed PA of Malampaya Sound protected Landscape and Seascape (MSPLS). Taytay-San Vicente, Palawan.

Respectfully submitted is the memorandum dated March 14, 2023 of Park Ranger Cyril K. Valente assigned at PAMO-MSPLS/FPMS VI, Barangay Old Guinlo, Taytay, Palawan. Please be informed that covering the period from February 18 to March 18, 2023, PR Valente conducted the following activity and a total of Twenty Nine point Sixteen (29.16) kilometers patrol distance with equivalent to Five Thousand Six Eight Hundred Two (4,666) hectares were recorded and accomplished;


#	Date	Activity	Location	Remarks
1	February 20, 2023	Conducted night seaborne patrol and monitoring around Strict Protection Zone	Barge Tabi and Barge Laot, Barangay Tumbod, Taytay, Palawan	No illegal activity observed. Recommends to continuously conduct the CEPA campaign in the near barangays.
2	March 1, 2023	Conducted seaborne patrol, surveillance and monitoring	Sitio Bulalo, Barangay San Jose, Taytay, Palawan	No illegal activity observed.
3	March 8, 2023	Conducted seaborne patrol, surveillance and monitoring	Sitio Bancoro and Sitio Binaluan, Barangay Liminangcong, Taytay, Palawan	Apprehended illegally cut lumber of different species and dimension.

During the activity, the team was composed of other CENRO personnel and a total of two (2) to ten (10) males were present.

Further, the activity is compliant to 5S organization techniques particularly in the organizing of travel to maximize conveyance and observance of speed limit to practice the minimized used of fuel, carpooling and no single use plastics.

Hence, this Office recommends to continuously conducting the patrol and monitoring and increase awareness through Communication, Education and Public Awareness (CEPA) campaign to the BLGUs and other partners within MSPLS.



This is our **Means of Verification (MOVs)** on the said target activity.



Clarissa P. Pador
CLARISSA P. PADOR



- **March 8, 2023** – The undersigned together with Forest Ranger Francis Abe G. Bose, Ricardo S. Tandoc, Park Ranger Joseph C. Agbisit, Ricben R. Armenia, Erwin C. Balvin, Richard M. Valones, Office Support Staff Rennie O. Tenolite, Janitor Noel A. Mendaza and Forest Technician I Voltaire Delos Angeles conducted seaborne patrol, surveillance, monitoring and apprehended illegal cut lumber with different species and dimension at Sitio Bancoro and Sitio Binaluan, Barangay Liminangcong, Taytay, Palawan. The apprehended mixed lumber were brought to Ranger Station, Barangay Tumbod, Taytay, Palawan. Based on the registered locus tracker, we accomplished 1.60 kilometers equivalent to three hundred twenty (320) hectares patrol distance at Sitio Bancoro, Barangay Liminangcong and 9.58 kilometers equivalent to one thousand nine hundred sixteen (1,916) hectares patrol distance at Sitio Binaluan, Barangay Liminangcong, Taytay, Palawan. The team composed of ten (10) men.



For your information and record.

Cyril K. Valente
CYRIL K. VALENTE



Department of the Environment
Department of Environment and Natural Resources
MALAWI
PROTECTED AREAS MANAGEMENT OFFICE
MALAWI SOUND PROTECTED LANDSCAPE AND SEASCAPE (MSPLS)
Bayero University, Lilongwe, Malawi
Dedicated: One-Stop Service, Lilongwe, Malawi
Email: permits@malawi.gov.mw | Contact: 011-224-156-3725



LOCATION MAP

SHOWING THE CONDUCTED SEABORNE
PATROL DATED FEBRUARY 20, 2023 WITHIN
OUTER MALAWI SOUND PROTECTED
LANDSCAPE AND SEASCAPE.
2.61 KILOMETER OR 522 HECTARES.

SCALE: 1:15,000



Projection: Transverse_Mercator

Projected Coordinate System: WGS_1984_UTM_Zone_50N

LEGEND	
	SEABORNE PATROL
	MSPLS BOUNDARY
	CENRO_TAYTAY
	MSPLS TERRESTRIAL ZONE

CERTIFICATION

THIS IS TO CERTIFY that this track is within the
MALAWI SOUND PROTECTED
LANDSCAPE AND SEASCAPE (MSPLS)
per Presidential Proclamation No. 342, dated July 12, 2000

Digitized by:

RONIEL C. SOLANA
GIS SPECIALIST

Checked/Verified:

CLARISSA PIADOR
FOR: I/II/PASU, MSPLS






Department of Environment and Natural Resources
MALAMPAYA SOUND PROTECTED LANDSCAPE AND SEASCAPE (MSPLS)
Bataan, Bataan, Philippines
Davao City, Davao Region, Philippines
Email: dnr@denr.gov.ph



LOCATION MAP


SHOWING THE CONDUCTED SEABORNE
PATROL DATED MARCH 01, 2023 WITHIN
OUTER MALAMPAYA SOUND PROTECTED
LANDSCAPE AND SEASCAPE.
15.67 KILOMETER OR 3,134 HECTARES.

SCALE 1:70,000



Projection: Transverse_Mercator

Projected Coordinate System: WGS_1984_UTM_Zone_50N



CERTIFICATION

THIS IS TO CERTIFY that this track is within the
MALAMPAYA SOUND PROTECTED
LANDSCAPE AND SEASCAPE (MSPLS)
per Presidential Proclamation No. 342, dated July 12, 2000

Digitized by:

Roniel C. Soriano
RONIEL C. SORIANO
GIS SPECIALIST

Checked/Verified:

Clarissa P. Padua
CLARISSA P. PADUA
FOR: III/PASU, MSPLS



Department of Environment and Natural Resources
MALAMPAYA SOUND PROTECTED LANDSCAPE AND SEASCAPE (MSPLS)
BAYAN LEBU, MALABU, MARICOR, CALABARZON
BAYAN LEBU, MALABU, MARICOR, CALABARZON
Email: perennio@denr.gov.ph & denr@denr.gov.ph



LOCATION MAP

SHOWING THE CONDUCTED SEABORNE
PATROL DATED MARCH 8, 2023 WITHIN
OUTER MALAMPAYA SOUND PROTECTED
LANDSCAPE AND SEASCAPE.
1.60 KILOMETER OR 320 HECTARES.

SCALE: 1:10,000



Projection: Transverse_Mercator

Projected Coordinate System: WGS_1984_UTM_Zone_50N

LEGEND

- SEABORNE PATROL
- APREHENSION SITE
- MSPLS BOUNDARY
- CENRO_TAYTAY
- MSPLS TERRESTRIAL ZONE

CERTIFICATION

THIS IS TO CERTIFY that this track is within the
MALAMPAYA SOUND PROTECTED
LANDSCAPE AND SEASCAPE (MSPLS)
per Presidential Proclamation No. 342, dated July 12, 2000

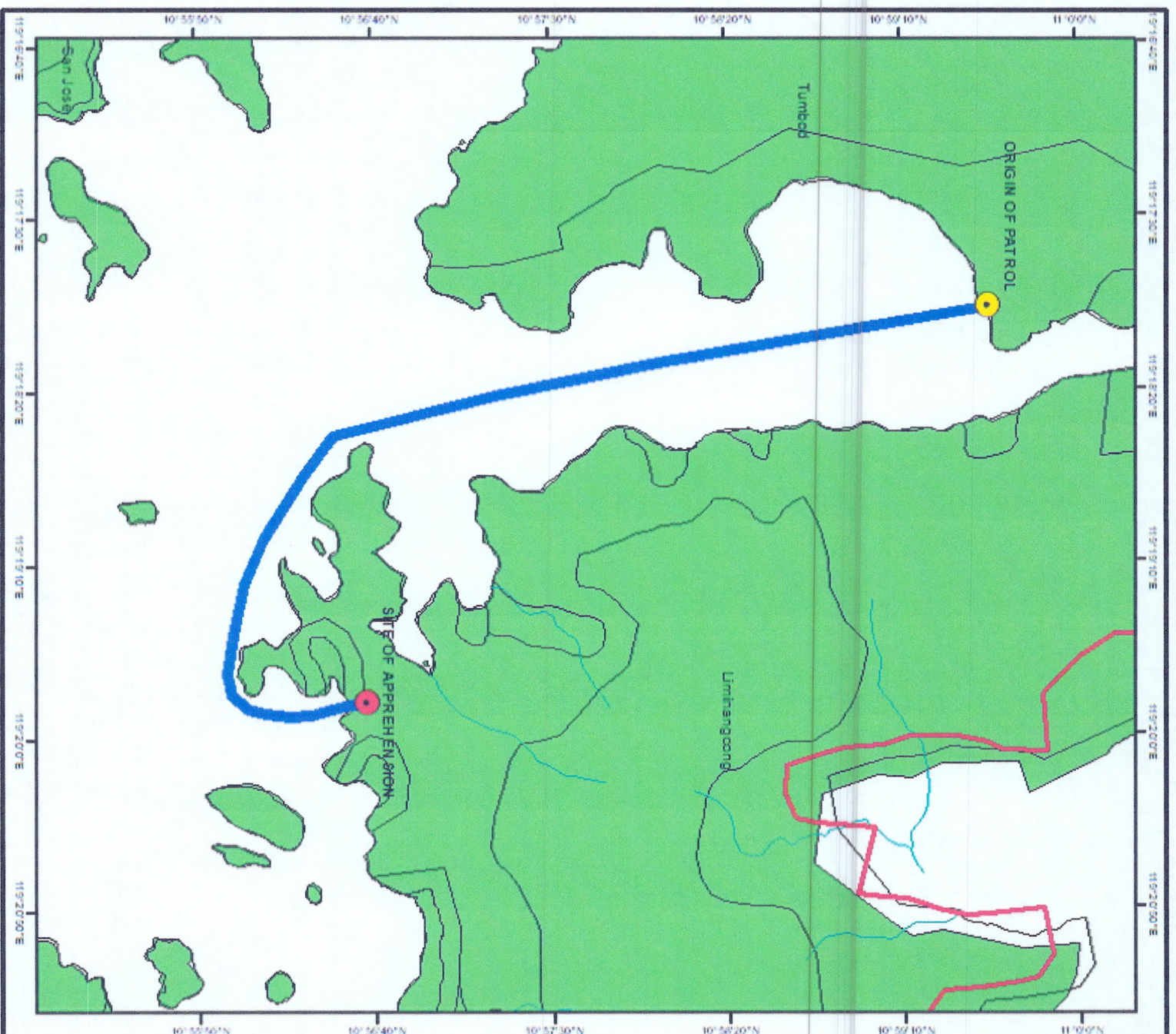
Digitized by:

ROBERT C. ALABANA
GIS SPECIALIST

Checked/Verified:

CLARISSA R. PADOR
For: III/PA Su, MSPLS






Republic of the Philippines
Department of Environment and Natural Resources
MALABON CITY
PROTECTED AREAS MANAGEMENT OFFICE
MALAMPAYA SOUND PROTECTED LANDSCAPE AND SEASCAPES (MSPS)
Baybay, San Jose, Malabon
San Jose, Malabon
Email: malampaya@denr.gov.ph, 4092-756-3725



LOCATION MAP

SHOWING THE CONDUCTED SEABORNE
PATROL DATED MARCH 8, 2023 WITHIN
OUTER MALAMPAYA SOUND PROTECTED
LANDSCAPE AND SEASCAPES.
9.58 KILOMETER OR 1,916 HECTARES.

SCALE 1:50,000



Projection: Transverse_Mercator

Projected Coordinate System: WGS_1984_UTM_Zone_50N

LEGEND	
	SEABORNE PATROL
	APPREHENSION SITE
	MSPS BOUNDARY
	CENRO TAYTAY
	MSPS TERRESTRIAL ZONE

CERTIFICATION

THIS IS TO CERTIFY that this track is within the
MALAMPAYA SOUND PROTECTED
LANDSCAPE AND SEASCAPES (MSPS)
per Presidential Proclamation No. 342, dated July 12, 2000

Digitized by: RONNIE C. SOLANA
GIS SPECIALIST

Checked/Verified:

Clarissa P. Rador
CLARISSA P. RADOR
For: IIR/PA/Su, MSPS



Republic of the Philippines
Department of Environment and Natural Resources
Region IV- MIMAROPA
COMMUNITY ENVIRONMENT AND NATURAL RESOURCES OFFICE
by the National Highway, Poblacion, Taytay, Palawan 5312
Contact No.: 09265059335 (Globe) / 09121713889 (Smart)
Email address: cenrotaytay@denr.gov.ph

**DENR PENRO
PALAWAN RECORDS
RECEIVED**

March 20, 2023

MEMORANDUM

BY: *[Signature]*
DATE: 03-27-2023 CN 23-2744

FOR : The Provincial Environment and Natural Resources Officer- Palawan

FROM : The Community Environment and Natural Resources Officer

SUBJECT : **ACCOMPLISHMENT REPORT ON ACTIVITY PER WFP
Malampaya Sound Protected Landscape and Seascape (MSPLS)**

Activity: Hiring of PAMO Staff				
Performance Indicator: Number of PAMO Staff/JOs hired				
Frequency of submission: Quarterly patrol monitoring report indicating the patrol kilometer distance and equivalence to hectares				
Current submission: Memo report of For. III/Protected Area Superintendent/In Charge, CDS Clarissa P. Pador dated March 15, 2023 (CN 1829 in the eDATS) submitting the report re: 1 st quarter report of Park Ranger Erwin C. Balvin for Protected Area Management Office of Malampaya Sound Protected Landscape and Seascape (MSPLS).				
Attachment: 1. Memo report of For. III/Protected Area Superintendent/In Charge, CDS Clarissa P. Pador dated March 15, 2023, along with memo report of Park Ranger Erwin C. Balvin dated March 14, 2023 covering the period of February 18 to March 18, 2023. Based on the report, PR Balvin had accomplished a total of Sixty-three point Three (63.03) kilometers patrol distance with equivalent to Fifteen Thousand Two Hundred Six (15,206) hectares covering the period from January 18 to March 18, 2023. 2. Maps (6 pages)				
Gender & Development (GaD) data	Male = 10	Female = 1	LGBTQ+ = 0	Prefer not to say = 0
Age Grouping	60 and above	18-59	17 and below	TOTAL
	0	11	0	11
Environmental Management System (EMS Compliance)	<div><div>✓</div>Compliant to 5S organization techniques (SORT – keep only necessary items, SET IN ORDER – arrange items to promote efficient workflow, SHINE – clean the work area so it is neat and tidy, STANDARDIZE – set standards for a consistently organized workplace and SUSTAIN – maintain and review standard)</div> <div><div>✓</div>Organizing of travel to maximize conveyance and observance of speed limit to practice the minimized used of fuel</div> <div><div>✓</div>Carpooling</div> <div><div>✓</div>No single use of plastic</div>			

Explanation: The activity here is hiring of PAMO Staff. The staff is particularly Park Ranger to perform monitoring activities within the protected area. The submission of patrolling report as per the WFP is supposedly on quarterly basis but the PAMO requires upon the staff to submit on monthly basis as a matter of supervision and promptly respond to issues.


This shall form as part of the **Means of Verification (MoV)** on the activity. Please confirm your receipt hereof. Thank you.

**DENR CENRO
TAYTAY, PALAWAN
RELEASED**

CONRADOM. CORPUZ



March 15, 2023



MEMORANDUM

FOR : The Community Environment and Natural Resources Officer-
Taytay, Palawan

FROM : The In Charge, CDS/Protected Area Superintendent
Malampaya Sound Protected Landscape and Seascape (MSPLS)
Taytay-San Vicente, Palawan

SUBJECT : **1ST QUARTER REPORT OF PARK RANGER ERWIN C. BALVIN**

This pertains to the target activity of Hiring of PAMO Staff under Protected Area Management Office (PAMO) Operationalization for Proclaimed PA of Malampaya Sound protected Landscape and Seascape (MSPLS). Taytay-San Vicente, Palawan.

Please be informed that Park Ranger Erwin C. Balvin conducted the activities for LAWIN Patrol, seaborne, surveillance and monitoring within the 200,115 hectares of MSPLS (terrestrial and marine area) covering the period from January 18 to March 18, 2023.

Likewise, a total of Sixty-three point Three (63.03) kilometers patrol distance with equivalent to Fifteen Thousand Two Hundred Six (15,206) hectares were recorded and accomplished;

#	Date	Subject		Status
1	January 18 to February 18, 2023	Memo report of Park Ranger Erwin C. Balvin for PASu dated February 20, 2023	Memo report of PASu Clarissa P. Pador for CENR Officer dated February 20, 2023	• With endorsement memorandum for PENR Officer dated February 22, 2023
2	February 18 to March 18, 2023	Memo report of Park Ranger Erwin C. Balvin for PASu dated March 14, 2023	Memo report of PASu Clarissa P. Pador for CENR Officer dated March 15, 2023	• Attached is the Memo report of PR Balvin with maps


The team was composed of other CENRO personnel to augment the activity and a total of six (6) to ten (10) males and one (1) female were present.

Further, the activity is compliant to **5S** organization techniques particularly in the organizing of travel to maximize conveyance and observance of speed limit to practice the minimized used of fuel, carpooling and no single use plastics.

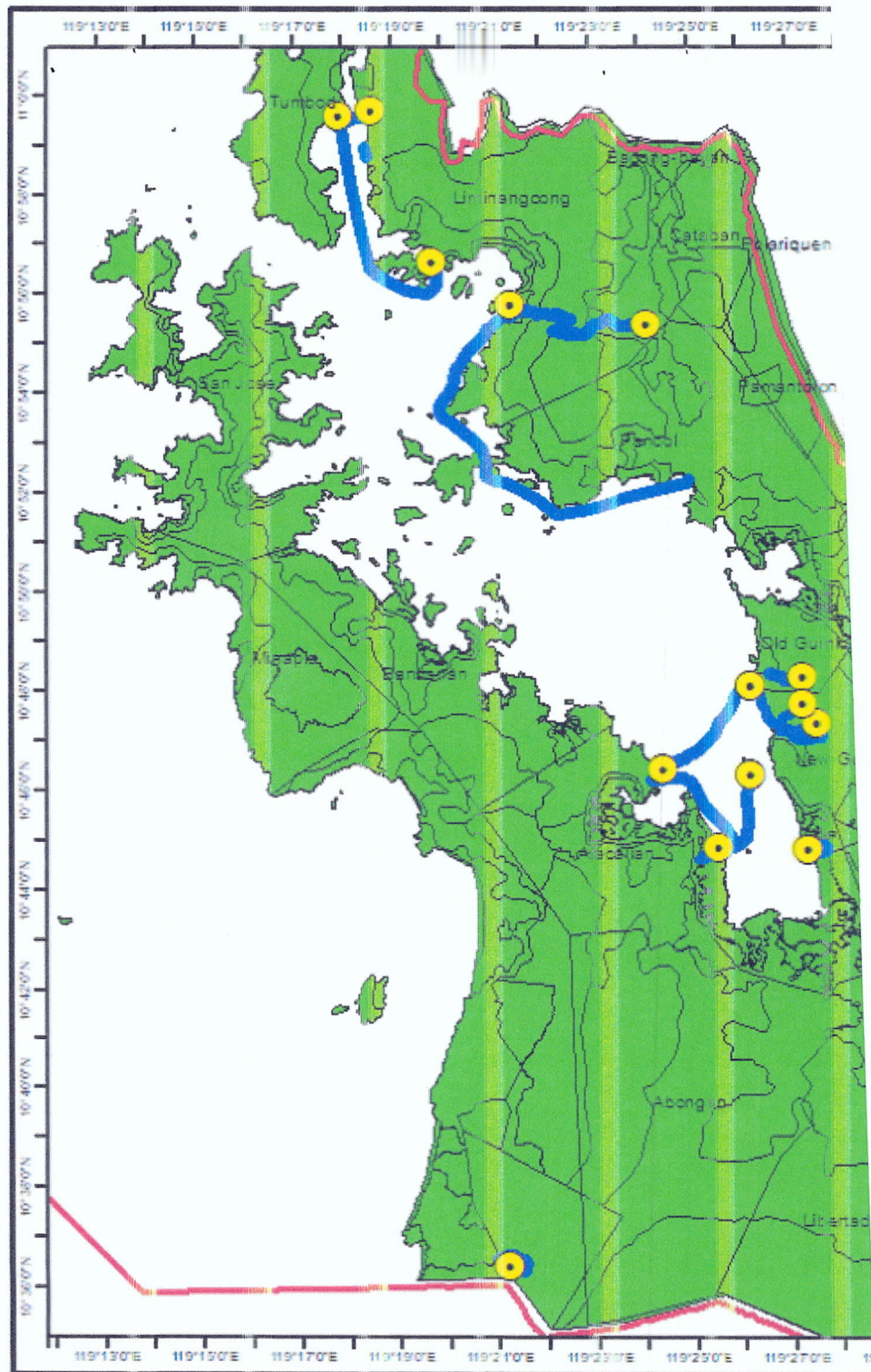
Hence, this Office recommends to continuously conducting the patrol and monitoring and increase awareness through Communication, Education and Public Awareness (CEPA) campaign to the BLGUs and other partners within MSPLS.

This is our **Means of Verification (MOVs)** on the said target activity.

For information and record.



Clarissa P. Pador
CLARISSA P. PADOR





Republic of the Philippines
Department of Environment and Natural Resources
MIMAROPA Region
PROTECTED AREA MANAGEMENT OFFICE
MALAMPAYA SOUND PROTECTED LANDSCAPE AND SEASCAPE (MSPLS)
Taytay-San Vicente, Palawan
Barangay Old Guinlo, Taytay, Palawan
Email add: pamomspls@gmail.com/Contact #: 0938-786-3728 (SMART)




March 15, 2023

MEMORANDUM

FOR : The Community Environment and Natural Resources Officer
Taytay, Palawan

FROM : The In Charge, CDS/Protected Area Superintendent
Malampaya Sound Protected Landscape and Seascape (MSPLS)
Taytay-San Vicente, Palawan

SUBJECT : **MONTHLY ACCOMPLISHMENT REPORT OF PARK RANGER
ERWIN C. BALVIN**



This pertains to the target activity of Hiring of PAMO Staff under Protected Area Management Office (PAMO) Operationalization for Proclaimed PA of Malampaya Sound protected Landscape and Seascape (MSPLS). Taytay-San Vicente, Palawan.

Respectfully submitted is the memorandum dated March 14, 2023 of Park Ranger Erwin C. Balvin assigned at PAMO-MSPLS/FPMS VI, Barangay Old Guinlo, Taytay, Palawan. Please be informed that covering the period from February 18 to March 18, 2023, PR Balvin conducted the following activity and a total of Twenty Three point Thirty-three (23.33) kilometers patrol distance with equivalent to Four Thousand Six Hundred Sixty-six (4,666) hectares were recorded and accomplished;

#	Date	Activity	Location	Remarks
1	February 23, 2023	Conducted Transect Walk at BMS site and LAWIN Patrol	Barangay Alimanguan, San Vicente, Palawan	No illegal activity observed. The team recorded a priority species of birds.
2	February 28, 2023	Conducted Transect Walk at BMS site and LAWIN Patrol	Sitio Malatek-latek, Barangay Old Guinlo, Taytay, Palawan	No illegal activities observed. The team observed and recorded common bird species.
3	March 1, 2023	Conducted seaborne patrol and monitoring	Barangay Alacalian, Taytay, Palawan	Apprehended one (1) motorized banca with one (1) set of trawl net with board.
4	March 8, 2023	Conducted seaborne patrol, surveillance and monitoring	Sitio Bancoro and Sitio Binaluan, Barangay Liminangcong, Taytay, Palawan	Apprehended illegally cut lumber with different species and dimension.
5	March 9, 2023	Conducted LAWIN patrol, surveillance and monitoring in the mangrove area	Sitio ipil, Barangay Bato, Taytay, Palawan	No threats observed in the area

During the activity, the team was composed of other CENRO personnel and a total of six (6) to ten (10) males and one (1) female were present.



Republic of the Philippines
Department of Environment and Natural Resources
MIMAROPA Region
PROTECTED AREA MANAGEMENT OFFICE
MALAMPAYA SOUND PROTECTED LANDSCAPE AND SEASCAPE (MSPLS)
Taytay-San Vicente, Palawan
Barangay Old Guinlo, Taytay, Palawan
Email add: pamomspls@gmail.com/Contact #: 0938-786-3728 (SMART)




Further, the activity is compliant to 5S organization techniques particularly in the organizing of travel to maximize conveyance and observance of speed limit to practice the minimized used of fuel, carpooling and no single use plastics.

Hence, this Office recommends to continuously conducting the patrol and monitoring and increase awareness through Communication, Education and Public Awareness (CEPA) campaign to the BLGUs and other partners within MSPLS.

This is our **Means of Verification (MOVs)** on the said target activity.

For information and record.


CLARISSA P. PADOR





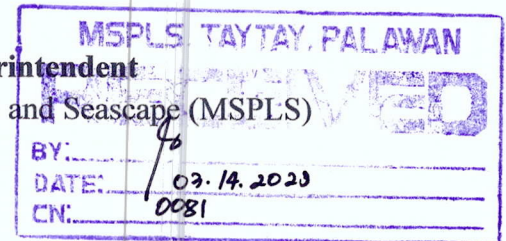
March 14, 2023

MEMORANDUM

FOR : The Chief, CDS/Protected Area Superintendent
Malampaya Sound Protected Landscape and Seascape (MSPLS)
Taytay-San Vicente, Palawan

FROM : Park Ranger


SUBJECT : REPORT ON LAWIN PATROL, SEABORNE, SURVEILLANCE
AND MONITORING




This pertains to the conducted LAWIN patrol, seaborne, surveillance and monitoring within the vicinities of Malampaya Sound Protected Landscape and Seascape (MSPLS), Taytay-San Vicente, Palawan.

Please be informed that covering the period of February 23, 2023 to March 9, 2023, the following activities are conducted by the undersigned;


- **February 23, 2023** – The undersigned together with Forest Ranger Ricardo S. Tandoc, Park Ranger Ricben R. Armenia, Richard M. Valones, Office Support Staff Rennie O. Tenolite and representative from Barangay Alimanguan, San Vicente in the conduct of transect walk monitoring as part of Biodiversity Monitoring System (BMS) and LAWIN foot patrol at Barangay Alimanguan, San Vicente, Palawan. The team composed of six (6) male. The team also accomplished 4.1 kilometers equivalent to eight hundred twenty (820) hectares patrol distance.



- **February 28, 2023** - The undersigned together with Forest Ranger Francis Abe G. Bose, Ricardo S. Tandoc, Park Ranger Ricben R Armenia, Richard M. Valones and Office Support Staff Rennie O. Tenolite conducted transect walk and monitoring as part of Biodiversity Monitoring System (BMS) and LAWIN foot patrol at Sitio Malatek – latek, Barangay Old Guinlo, Taytay, Palawan. The team composed of six (6) male's. The team also accomplished 1.7 kilometers equivalent to three hundred forty (340) hectares patrol distance.



- **March 1, 2023** - The undersigned together with Forest Ranger Francis Abe G. Bose, Ricardo S. Tandoc, Park Rangers Richard M. Valones, Ricben R. Armenia, Joseph C. Agbisit and Office Support Staff Rennie O. Tenolite conducted seaborne patrol and monitoring in the vicinity of Barangay, Alacalian, Taytay, Palawan. At around 9:11 in the morning, we caught one (1) motorized boat with trawl net and board owned and operated by a certain Mr. Rodolfo Estrella, resident of Sitio Pinagpala, Barangay Alacalian, unfortunately he jumped off the boat and rescued by the other operators and sailed to the direction of Sitio Pinagpala, Barangay Alacalian, Taytay, Palawan. Based on the registered locus tracker, we accomplished 4.87 kilometers equivalent to nine hundred seventy four (974) hectares patrol distances. The team composed of seven (7) male.



- **March 8, 2023** – The undersigned together with Forest Ranger Francis Abe G. Bose, Ricardo S. Tandoc, Park Ranger Joseph C. Agbisit, Ricben R. Armenia, Richard M. Valones, Cyril K. Valente, Office Support Staff Rennie O. Tenolite, Janitor Noel A. Mendaza and Forest Technician I Voltaire Delos Angeles conducted seaborne patrol, surveillance, monitoring and apprehended illegal cut lumber with different species and dimension at Sitio Bancoro and Sitio Binaluan, Barangay Liminangcong, Taytay, Palawan. The apprehended mixed lumber where brought to Ranger Station, Barangay Tumbod, Taytay, Palawan. Based on the registered locus tracker, we accomplished 1.60 kilometers equivalent to three hundred twenty (320) hectares patrol distance at Sitio Bancoro, Barangay Liminangcong and 9.58 kilometers equivalent to one thousand nine hundred sixteen (1,916) hectares patrol distance at Sitio Binaluan, Barangay Liminangcong, Taytay, Palawan. The team composed of ten (10) men.



Republic of the Philippines
Department of Environment and Natural Resources
MIMAROPA Region
PROTECTED AREA MANAGEMENT OFFICE
MALAMPAYA SOUND PROTECTED LANDSCAPE AND SEASCAPE (MSPLS)
Taytay-San Vicente, Palawan
Barangay Old Guinlo, Taytay, Palawan
Email add: pamomspls21@gmail.com/Contact #:0938-786-3728 (SMART)



- **March 9, 2023** - The undersigned together with Forest Ranger Francis Abe G. Bose, Park Ranger Ricben R. Armenia, Joseph C. Agbisit, GIS Specialist Roniel C. Solana and from CENRO Taytay personnel Forest Technician I Voltaire Delos Angeles conducted LAWIN patrol, surveillance and monitoring in the mangrove area of Sitio Ipil, Barangay Bato, Taytay, Palawan. Based on the registered locus tracker, we accomplished 1.48 kilometers equivalent to two hundred ninety six (296) hectares patrol distance. The team composed of six (six) men's.



For your information and record.



ERWIN C. BALVIN



SHOWING THE CONDUCTED TRANSECT WALK AND MONITORING (BMS) AND


SAN VICENTE, PALAWAN.

SCALE:1:6,000



Projected Coordinate System: WGS_1984_UTM_Zone_50N

LAWIN PATROLLED **MSPLS BOUNDARY**



THIS IS TO CERTIFY that this track is within the

Digitized by:

Stamph.
RONIEL C. SPLANA
GIS SPECIALIST

Checked/Verified:

CLARISSA P. PADOR
FOR. III/PASU, MSPLS



Republic of the Philippines
Department of Environment and Natural Resources
MALANAPA Region
PROTECTED AREA MANAGEMENT OFFICE
MALAMPAYA SOUND PROTECTED LANDSCAPE AND SEASCAPE (MSPLS)
Tayabas or Vicente, Palawan
Barangay Old Guinlo, Taytay, Palawan
Email: add_pamom@denr.gov.ph; Contact #0935-755-3125



LOCATION MAP

SHOWING THE CONDUCTED TRANSECT
WALK AND MONITORING (BMS) AND
LAWIN PATROL DATED FEBRUARY 28, 2023
AT SITIO MALATEK-LATEK, BARANGAY
OLD GUINLO, TAYTAY, PALAWAN.
1.7 KILOMETER OR 340 HECTARES.

SCALE 1:15,000



Projection: Transverse_Mercator

Projected Coordinate System: WGS_1984_UTM_Zone_50N

LEGEND

LAWIN PATROLLED	MSPLS BOUNDARY
MSPLS TERRESTRIAL ZONE	CENRO_TAYTAY

CERTIFICATION

THIS IS TO CERTIFY that this track is within the
MALAMPAYA SOUND PROTECTED
LANDSCAPE AND SEASCAPE (MSPLS)
per Presidential Proclamation No. 342, dated July 12, 2000

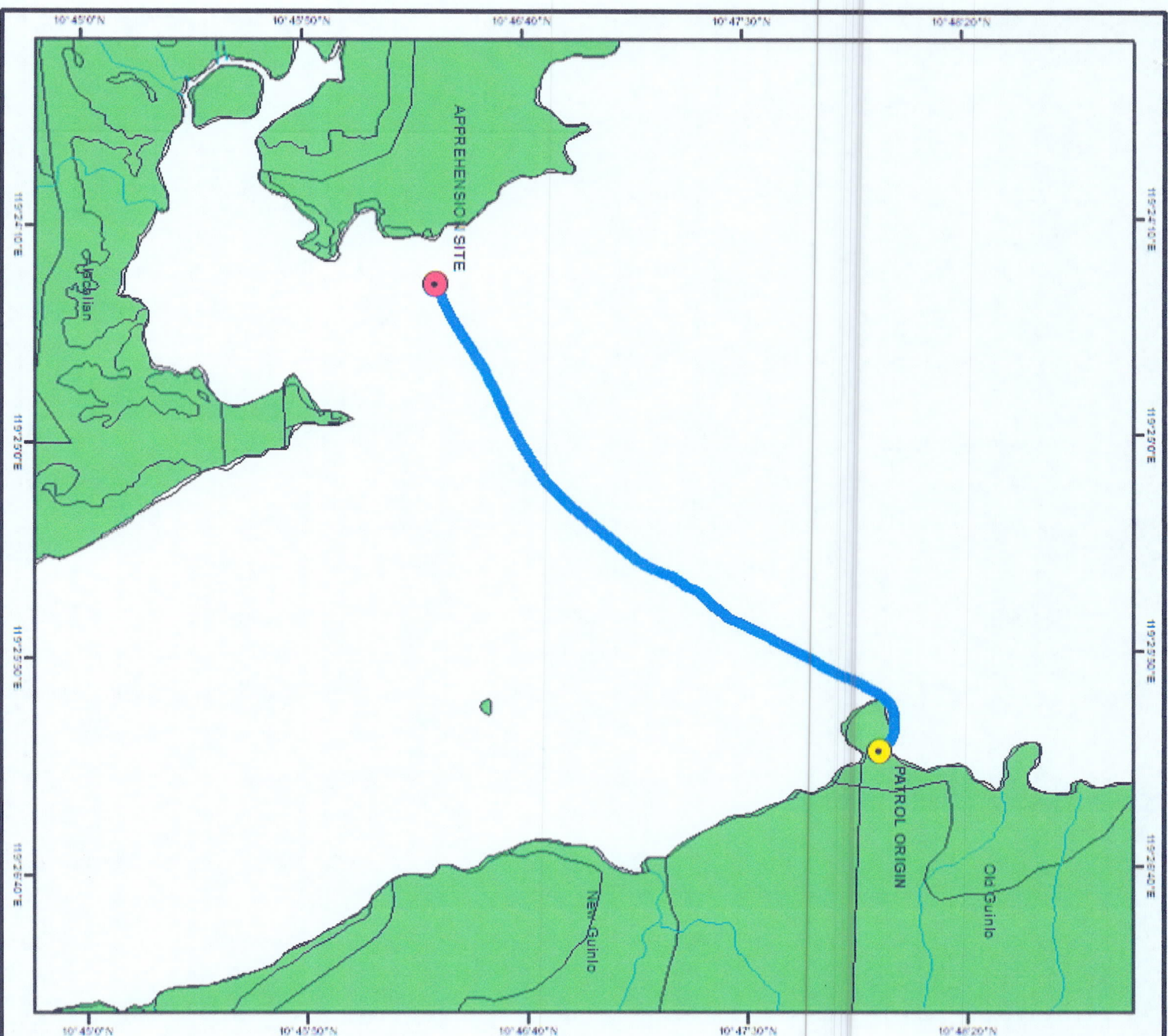
Digitized by:

RONEL C. SOLANA
GIS SPECIALIST

Checked/Verified:

CLARISSA P. PADOR
For: III/PASU, MSPLS





Department of Environment and Natural Resources
MALAMPAYA SOUND PROTECTED LANDSCAPE AND SEASCAPE (MSPLS)
Bureau of Protected Landscapes and Seascapes (BPLSS)
Bureau of Protected Landscapes and Seascapes (BPLSS)
Bureau of Protected Landscapes and Seascapes (BPLSS)
Bureau of Protected Landscapes and Seascapes (BPLSS)



LOCATION MAP

SHOWING THE CONDUCTED SEABORNE
PATROL WITHIN INNER SOUND OF MALAMPAYA
SOUND PROTECTED LANDSCAPE AND SEASCAPE.
4.87 KILOMETERS OR 974 HECTARES.

SCALE 1:40,000



Projection: Transverse_Mercator

Projected Coordinate System: WGS_1984_UTM_Zone_50N

LEGEND

- APPREHENSION SITE
- MSPLS BOUNDARY
- MSPLS TERRESTRIAL ZONE
- MSPLS SEASCAPE
- SEABORNE PATROL

CERTIFICATION

THIS IS TO CERTIFY that this track is within the
MALAMPAYA SOUND PROTECTED
LANDSCAPE AND SEASCAPE (MSPLS)
per Presidential Proclamation No. 342, dated July 12, 2000

Digitized by:

Roniel C. Solana
RONIEL C. SOLANA
GIS SPECIALIST

Checked/Verified:


Clarissa R. Pador
CLARISSA R. PADOR
For. III/PASU, MSPLS



LOCATION MAP

SHOWING THE CONDUCTED SEABORNE
PATROL DATED MARCH 8, 2023 WITHIN
OUTER MALAMPAYA SOUND PROTECTED
LANDSCAPE AND SEA SCAPE.
1.60 KILOMETER OR 320 HECTARES.






SCALE: 1:10,000



Projection: Transverse_Mercator

Projected Coordinate System: WGS_1984_UTM_Zone_50N

LEGEND

-  SEABORNE PATROL
-  APREHENSION SITE
-  MSPLS BOUNDARY
-  CENRO_TAYTAY
-  MSPLS TERRESTRIAL ZONE

CERTIFICATION

THIS IS TO CERTIFY that this track is within the
MALAMPAYA SOUND PROTECTED
LANDSCAPE AND SEASCAPE (MSPLS)
per Presidential Proclamation No. 342, dated July 12, 2000

Digitized by:

RONIEL C. SOLANA
GIS SPECIALIST

Checked/Verified:

CLARISSA P. PADOR
FOR. III/PASU, MSPS






Republic of the Philippines
Department of Environment and Natural Resources
MALAMPAYA SOUND PROTECTED AREA OFFICE
MALAMPAYA SOUND PROTECTED LANDSCAPE AND SEASCAPES DIVISION
Barangay Old Gunile, Baybay, Palawan
Email: denr.palawan@denr.doe.gov.ph 80928-758-2728



LOCATION MAP


SHOWING THE CONDUCTED LAWIN PATROL,
SURVEILLANCE AND MONITORING LOCATED AT
SITO IPIL, BARANGAY BATO, TAYTAY, PALAWAN.
1.48 KILOMETER OR 296 HECTARES

SCALE 1:5,000



Projection: Transverse_Mercator

Projected Coordinate System: WGS_1984_UTM_Zone_50N



CERTIFICATION

THIS IS TO CERTIFY that this track is within the
MALAMPAYA SOUND PROTECTED
LANDSCAPE AND SEASCAPES (MSPLS)
per Presidential Proclamation No. 342, dated July 12, 2000

Digitized by:

RONIEL C. SOLANA
GIS SPECIALIST

Checked/Verified:

CLARISSA P. PADOR
FOR: III/PASd, MSPLS



DENR CENRO
PALAWAN RECORDS
RECEIVED

March 20, 2023

MEMORANDUM

BY: [Signature]
DATE: 03-21-2023 CN 23-2742

FOR : The Provincial Environment and Natural Resources Officer- Palawan

FROM : The Community Environment and Natural Resources Officer

SUBJECT : **ACCOMPLISHMENT REPORT ON ACTIVITY PER WFP
Malampaya Sound Protected Landscape and Seascape (MSPLS)**

Activity: Hiring of PAMO Staff				
Performance Indicator: Number of PAMO Staff/JOs hired				
Frequency of submission: Quarterly patrol monitoring report indicating the patrol kilometer distance and equivalence to hectares				
Current submission: Memo report of For. III/Protected Area Superintendent/In Charge, CDS Clarissa P. Pador dated March 15, 2023 (CN 1827 in the eDATS) submitting the report re: 1 st quarter report of Park Ranger Richard M. Valones for Protected Area Management Office of Malampaya Sound Protected Landscape and Seascape (MSPLS).				
Attachment: 1. Memo report of For. III/Protected Area Superintendent/In Charge, CDS Clarissa P. Pador dated March 15, 2023, along with memo report of Park Ranger Richard M. Valones dated March 14, 2023 covering the period of February 18 to March 18, 2023. Based on the report, PR Valones had accomplished a total of Seventy-six point Eighteen (76.18) kilometers patrol distance with equivalent to Fifteen Thousand Two Hundred Thirty-six (15,236) hectares covering the period from January 18 to March 18, 2023. 2. Maps (6 pages)				
Gender & Development (GaD) data	Male = 10	Female = 0	LGBTQ+ = 0	Prefer not to say = 0
Age Grouping	60 and above	18-59	17 and below	TOTAL
	0	10	0	10
Environmental Management System (EMS Compliance)	<div><div>✓</div>Compliant to 5S organization techniques (SORT – keep only necessary items, SET IN ORDER – arrange items to promote efficient workflow, SHINE – clean the work area so it is neat and tidy, STANDARDIZE – set standards for a consistently organized workplace and SUSTAIN – maintain and review standard)</div> <div><div>✓</div>Organizing of travel to maximize conveyance and observance of speed limit to practice the minimized used of fuel</div> <div><div>✓</div>Carpooling</div> <div><div>✓</div>No single use of plastic</div>			

Explanation: The activity here is hiring of PAMO Staff. The staff is particularly Park Ranger to perform monitoring activities within the protected area. The submission of patrolling report as per the WFP is supposedly on quarterly basis but the PAMO requires upon the staff to submit on monthly basis as a matter of supervision and promptly respond to issues.

This shall form as part of the **Means of Verification (MoV)** on the activity. Please confirm your receipt hereof. Thank you.

DENR CENRO
TAYTAY, PALAWAN
RELEASED

CONRADO M. CORPUZ




March 15, 2023

MEMORANDUM

FOR : The Community Environment and Natural Resources Officer
Taytay, Palawan

FROM : The In Charge, CDS/Protected Area Superintendent
Malampaya Sound Protected Landscape and Seascape (MSPLS)
Taytay-San Vicente, Palawan

SUBJECT : **1ST QUARTER REPORT OF PARK RANGER RICHARD M. VALONES**



This pertains to the target activity of Hiring of PAMO Staff under Protected Area Management Office (PAMO) Operationalization for Proclaimed PA of Malampaya Sound protected Landscape and Seascape (MSPLS). Taytay-San Vicente, Palawan.

Please be informed that Park Ranger Richard M. Valones conducted the activities for LAWIN Patrol, seaborne, surveillance and monitoring within the 200,115 hectares of MSPLS (terrestrial and marine area) covering the period from January 18 to March 18, 2023.

Likewise, a total of Seventy-six point Eighteen (76.18) kilometers patrol distance with equivalent to Fifteen Thousand Two Hundred Thirty-six (15,236) hectares were recorded and accomplished;

#	Date	Subject		Status
1	January 18 to February 18, 2023	Memo report of Park Ranger Richard M. Valones for PASu dated February 20, 2023	Memo report of PASu Clarissa P. Pador for CENR Officer dated February 20, 2023	• With endorsement memorandum for PENR Officer dated February 22, 2023
2	February 18 to March 18, 2023	Memo report of Park Ranger Richard M. Valones for PASu dated March 14, 2023	Memo report of PASu Clarissa P. Pador for CENR Officer dated March 15, 2023	• Attached is the Memo report of PR Valones with maps


The team was composed of other CENRO personnel to augment the activity and a total of six (6) to ten (10) males and one (1) female were present.

Further, the activity is compliant to 5S organization techniques particularly in the organizing of travel to maximize conveyance and observance of speed limit to practice the minimized used of fuel, carpooling and no single use plastics.

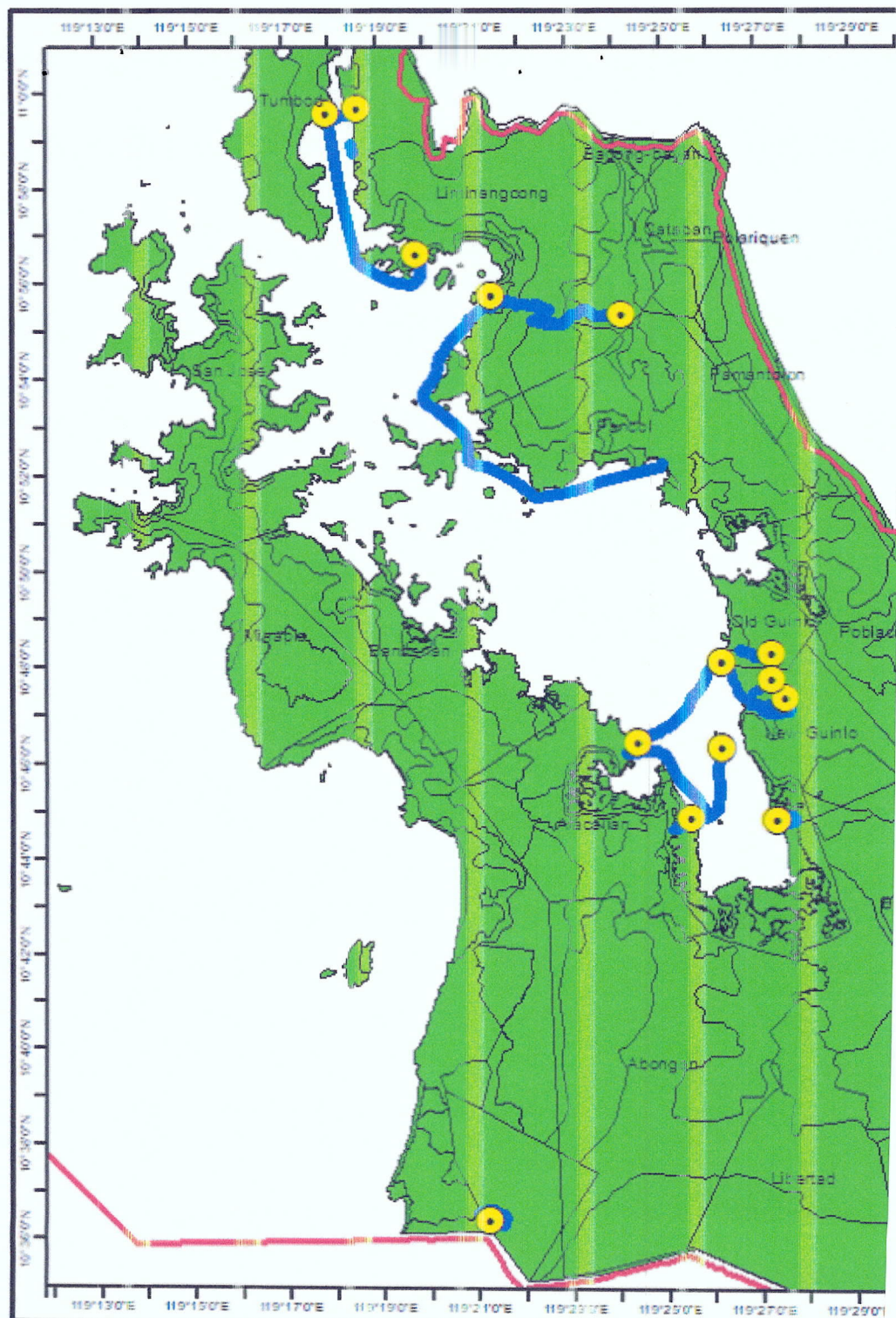
Hence, this Office recommends to continuously conducting the patrol and monitoring and increase awareness through Communication, Education and Public Awareness (CEPA) campaign to the BLGUs and other partners within MSPLS.

This is our **Means of Verification (MOVs)** on the said target activity.

For information and record.



CLARISSA P. PADOR





Republic of the Philippines
Department of Environment and Natural Resources
MIMAROPA Region
PROTECTED AREA MANAGEMENT OFFICE
MALAMPAYA SOUND PROTECTED LANDSCAPE AND SEASCAPE (MSPLS)
Taytay-San Vicente, Palawan
Barangay Old Guinlo, Taytay, Palawan
Email add: pamomsppls@gmail.com/Contact #: 0938-786-3728 (SMART)




March 15, 2023

MEMORANDUM

FOR : The Community Environment and Natural Resources Officer
Taytay, Palawan

FROM : The In Charge, CDS/Protected Area Superintendent
Malampaya Sound Protected Landscape and Seascape (MSPLS)
Taytay-San Vicente, Palawan

SUBJECT : **MONTHLY ACCOMPLISHMENT REPORT OF PARK RANGER
RICHARD M. VALONES**



This pertains to the target activity of Hiring of PAMO Staff under Protected Area Management Office (PAMO) Operationalization for Proclaimed PA of Malampaya Sound protected Landscape and Seascape (MSPLS). Taytay-San Vicente, Palawan.

Respectfully submitted is the memorandum dated March 14, 2023 of Park Ranger Richard M. Valones assigned at PAMO-MSPLS/FPMS VI, Barangay Old Guinlo, Taytay, Palawan. Please be informed that covering the period from February 18 to March 18, 2023, PR Valones conducted the following activity and a total of Twenty Three point Forty-eight (23.48) kilometers patrol distance with equivalent to Four Thousand Six Hundred Ninety-six (4,666) hectares were recorded and accomplished;

#	Date	Activity	Location	Remarks
1	February 23, 2023	Conducted Transect Walk at BMS site and LAWIN Patrol	Barangay Alimanguan, San Vicente, Palawan	No illegal activity observed. The team recorded a priority species of birds.
2	February 28, 2023	Conducted Transect Walk at BMS site and LAWIN Patrol	Sitio Malatek-latek, Barangay Old Guinlo, Taytay, Palawan	No illegal activities observed. The team observed and recorded common bird species.
3	March 1, 2023	Conducted seaborne patrol and monitoring	Barangay Alacalian, Taytay, Palawan	Apprehended one (1) motorized banca with one (1) set of trawl net with board.
4	March 8, 2023	Conducted seaborne patrol, surveillance and monitoring	Sitio Bancoro and Sitio Binaluan, Barangay Liminangcong, Taytay, Palawan	Apprehended illegally cut lumber of different species and dimension.
5	March 9, 2023	Conducted LAWIN patrol, surveillance and monitoring in the mangrove area	Sitio ipil, Barangay Bato, Taytay, Palawan	No threats observed in the area

During the activity, the team was composed of other CENRO personnel and a total of six (6) to ten (10) males and one (1) female were present.




Further, the activity is compliant to 5S organization techniques particularly in the organizing of travel to maximize conveyance and observance of speed limit to practice the minimized used of fuel, carpooling and no single use plastics.

Hence, this Office recommends to continuously conducting the patrol and monitoring and increase awareness through Communication, Education and Public Awareness (CEPA) campaign to the BLGUs and other partners within MSPLS.

This is our **Means of Verification (MOVs)** on the said target activity.

For information and record.



CLARISSA P. PADOR



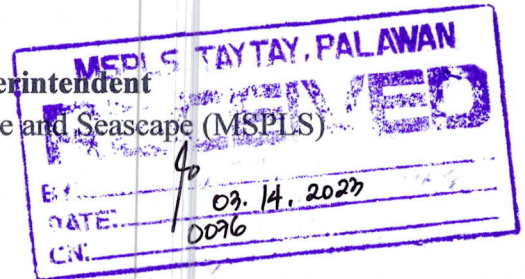
March 14, 2023

MEMORANDUM

FOR : The Chief, CDS/Protected Area Superintendent
Malampaya Sound Protected Landscape and Seascape (MSPLS)
Taytay-San Vicente, Palawan

FROM : Park Ranger


SUBJECT : REPORT ON LAWIN PATROL, SEABORNE, SURVEILLANCE
AND MONITORING



This pertains to the conducted LAWIN patrol, seaborne, surveillance and monitoring within the vicinities of Malampaya Sound Protected Landscape and Seascape (MSPLS), Taytay-San Vicente, Palawan.



Please be informed that covering the period of February 18, 2023 to March 18, 2023, the following activities are conducted by the undersigned;

- **February 23, 2023** – The undersigned together with Forest Ranger Ricardo S. Tandoc, Park Ranger Ricben R. Armenia, Erwin C. Balvin, Office Support Staff Rennie O. Tenolite and representative from Barangay Alimanguan, San Vicente in the conduct of transect walk monitoring as part of Biodiversity Monitoring System (BMS) and LAWIN foot patrol at Barangay Alimanguan, San Vicente, Palawan. The team composed of six (6) male. The team also accomplished 4.1 kilometers equivalent to eight hundred twenty (820) hectares patrol distance.







- **February 28, 2023** - The undersigned together with Forest Ranger Francis Abe G. Bose, Ricardo S. Tandoc, Park Ranger Ricben R Armenia, Erwin C. Balvin and Office Support Staff Rennie O. Tenolite conducted transect walk and monitoring as part of Biodiversity Monitoring System (BMS) and LAWIN foot patrol at Sitio Malatek – latek, Barangay Old Guinlo, Taytay, Palawan. The team composed of six (6) male's. The team also accomplished 1.7 kilometers equivalent to three hundred forty (340) hectares patrol distance.



- **March 1, 2023** - The undersigned together with Forest Ranger Francis Abe G. Bose, Ricardo S. Tandoc, Park Rangers Erwin C. Balvin, Ricben R. Armenia, Joseph C Agbisit and Office Support Staff Rennie O. Tenolite conducted seaborne patrol and monitoring in the vicinity of Barangay, Alacalian, Taytay, Palawan. At around 9:11 in the morning, we caught one (1) motorized boat with trawl net and board owned and operated by a certain Mr. Rodolfo Estrella, resident of Sitio Pinagpala, Barangay Alacalian, unfortunately he jumped off the boat and rescued by the other operators and sailed to the direction of Sitio Pinagpala, Barangay Alacalian, Taytay, Palawan. Based on the registered locus tracker, we accomplished 4.87 kilometers equivalent to nine hundred seventy four (974) hectares patrol distances. The team composed of seven (7) male.





- **March 8, 2023** – The undersigned together with Forest Ranger Francis Abe G. Bose, Ricardo S. Tandoc, Park Ranger Joseph C. Agbisit, Ricben R. Armenia, Erwin C. Balvin, Cyril K. Valente, Office Support Staff Rennie O. Tenolite, Janitor Noel A. Mendaza and Forest Technician I Voltaire Delos Angeles conducted seaborne patrol, surveillance, monitoring and apprehended illegal cut lumber with different species and dimension at Sitio Bancoro and Sitio Binaluan, Barangay Liminangcong, Taytay, Palawan. The apprehended mixed lumber were brought to Ranger Station, Barangay Tumbod, Taytay, Palawan. Based on the registered locus tracker, we accomplished 1.60 kilometers equivalent to three hundred twenty (320) hectares patrol distance at Sitio Bancoro, Barangay Liminangcong and 9.58 kilometers equivalent to one thousand nine hundred sixteen (1,916) hectares patrol distance at Sitio Binaluan, Barangay Liminangcong, Taytay, Palawan. The team composed of ten (10) men.







Republic of the Philippines
Department of Environment and Natural Resources
MIMAROPA Region

PROTECTED AREA MANAGEMENT OFFICE
MALAMPAYA SOUND PROTECTED LANDSCAPE AND SEASCAPE (MSPLS)
Taytay-San Vicente, Palawan
Barangay Old Guinlo, Taytay, Palawan
Email add: pamomspls21@gmail.com/Contact #:0938-786-3728 (SMART)

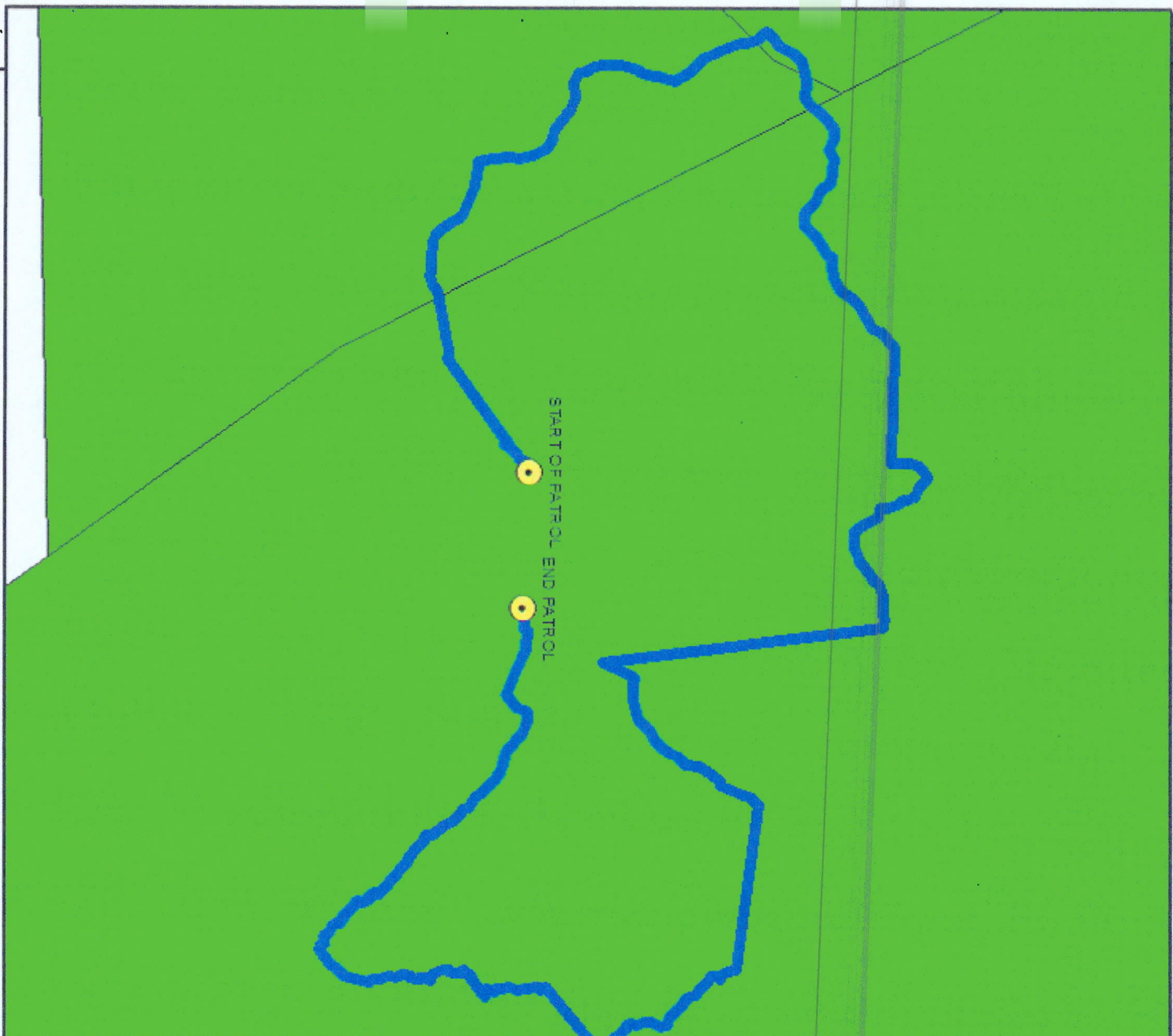


- **March 9, 2023** - The undersigned together with Forest Ranger Ricardo S. Tandoc, Office Support Staff Rennie O. Tenolite and from CENRO Taytay personnel Forest Ranger Saturnino Habal, Jr. conducted LAWIN patrol, surveillance and monitoring in the mangrove area of Sitio Ipil, Barangay Bato, Taytay, Palawan. Based on the registered locus tracker, we accomplished 1.63 kilometers equivalent to three hundred twenty-six (326) hectares patrol distance. The team composed of (four) men's.



For your information and record.


RICHARD M. VALONES




Republic of the Philippines
Department of Environment and Natural Resources
MIMAROPA Region
PROTECTED AREA MANAGEMENT OFFICE
MALAMPAYA SOUND PROTECTED LANDSCAPE AND SEASCAPE (MSPLS)
TAYASAN VICENTE, PALAWAN
Barangay Old Guinco, Tayas, Palawan
Email: dcd_pamo@denr.gov.ph; Contact #: 0938-786-3723



LOCATION MAP

SHOWING THE CONDUCTED TRANSECT
WALK AND MONITORING (BMS) AND
LAWIN PATROL DATED FEBRUARY 23, 2023
AT BARANGAY ALIMANGUAN
SAN VICENTE, PALAWAN.
4.1 KILOMETER OR 820 HECTARES.

SCALE 1:6,000



Projection: Transverse_Mercator

Projected Coordinate System: WGS_1984_UTM_Zone_50N



CERTIFICATION

THIS IS TO CERTIFY that this track is within the
MALAMPAYA SOUND PROTECTED
LANDSCAPE AND SEASCAPE (MSPLS)
per Presidential Proclamation No. 342, dated July 12, 2000

Digitized by:

Edaniel C. Solana
EDANIEL C. SOLANA
GIS SPECIALIST

Checked/Verified:

Clarissa R. Pador
CLARISSA R. PADOR
Frc. III/PASU, MSPLS



Republic of the Philippines
Department of Environment and Natural Resources
MALANGANA Region
PROTECTED AREA MANAGEMENT OFFICE
MALAMPAYA SOUND PROTECTED LANDSCAPE AND SEASCAPE (MSPLS)
BAYBAYAN VICENTE, PALAWAN
Barangay Old Guinlo, Taytay, Palawan
Email: dcd_pamomspasoo@denr.gov.ph Contact # 0935-755-3125



LOCATION MAP

SHOWING THE CONDUCTED TRANSECT
WALK AND MONITORING (BMS) AND
LAWIN PATROL DATED FEBRUARY 28, 2023
AT SITIO MALATEK-LATEK, BARANGAY
OLD GUINLO, TAYTAY, PALAWAN.
1.7 KILOMETER OR 340 HECTARES.

SCALE 1:15,000



Projection: Transverse_Mercator

Projected Coordinate System: WGS_1984_UTM_Zone_50N

LEGEND

	LAWIN PATROLLED		MSPLS BOUNDARY
	MSPLS TERRESTRIAL ZONE		CENRO_TAYTAY

CERTIFICATION

THIS IS TO CERTIFY that this track is within the
MALAMPAYA SOUND PROTECTED
LANDSCAPE AND SEASCAPE (MSPLS)
per Presidential Proclamation No. 342, dated July 12, 2000

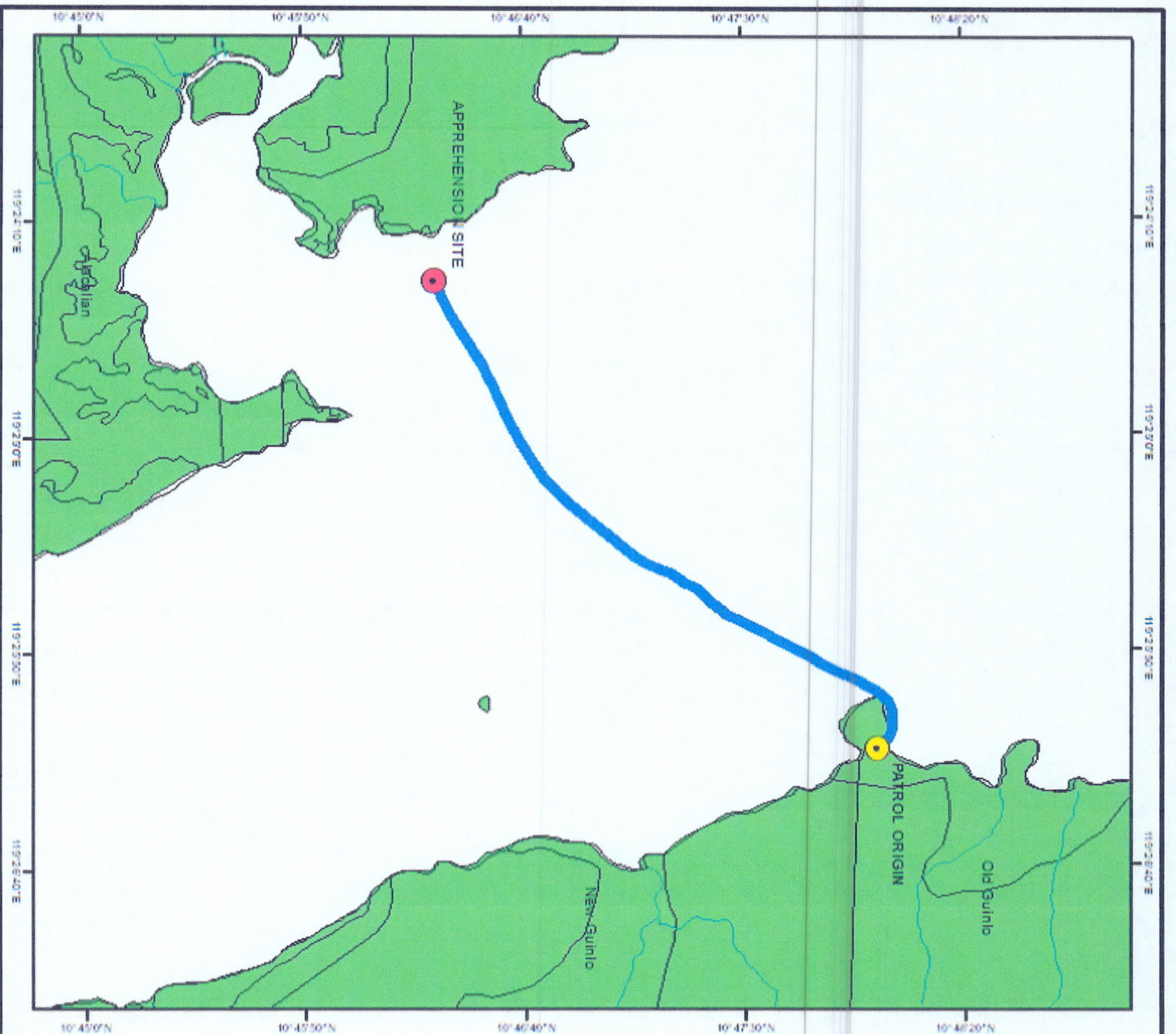
Digitized by:

Roxiel C. Sojama
ROXIEL C. SOJAMA
GIS SPECIALIST

Checked/Verified:

Clarissa P. Pador
CLARISSA P. PADOR
For: III/PASU, MSPLS






Department of Environment and Natural Resources
MALAMPAYA SOUND
PROTECTED AND A MANAGED WATERSHED
MALAMPAYA SOUND PROTECTED LANDSCAPE AND SEASCAPE (MSPS)
Bataan, Old Guinb, Bataan, Bataan
Bataan, Old Guinb, Bataan, Bataan
Email: malampaya@denr.gov.ph, malampaya@denr.gov.ph



LOCATION MAP

SHOWING THE CONDUCTED SEABORNE
PATROL WITHIN INNER SOUND OF MALAMPAYA
SOUND PROTECTED LANDSCAPE AND SEASCAPE.
4.87 KILOMETERS OR 974 HECTARES.

SCALE 1:40,000



Projection: Transverse_Mercator

Projected Coordinate System: WGS_1984_UTM_Zone_50N

LEGEND

- APPREHENSION SITE
- MSPS BOUNDARY
- MSPS TERRESTRIAL ZONE
- SEABORNE PATROL
- CENRO_TAYTAY

CERTIFICATION

THIS IS TO CERTIFY that this track is within the
MALAMPAYA SOUND PROTECTED
LANDSCAPE AND SEASCAPE (MSPS)
per Presidential Proclamation No. 342, dated July 12, 2000

Digitized by:

Roniel C. Solana
RONIEL C. SOLANA
GIS SPECIALIST

Checked/Verified:

Clarissa P. Pador
CLARISSA P. PADOR
For: IIR/PASU/MSPS



Department of Environment and Natural Resources
MALAMPAYA SOUND
PROTECTED LANDSCAPE AND SEASCAPE (MSPLS)
BAYAN-LEBU, TAYTAY, PANGLOSS, MALABAR
Davao del Norte, Davao Region, Philippines
Email: dnr.pangloss@dnr.davaoregion.gov.ph



LOCATION MAP

SHOWING THE CONDUCTED SEABORNE
PATROL DATED MARCH 8, 2023 WITHIN
OUTER MALAMPAYA SOUND PROTECTED
LANDSCAPE AND SEASCAPE.
1.60 KILOMETER OR 320 HECTARES.

SCALE 1:10,000

0 112.5 225 450 675
Meters

Projection: Transverse_Mercator

Projected Coordinate System: WGS_1984_UTM_Zone_50N

LEGEND

- SEABORNE PATROL
- APPREHENSION SITE
- MSPLS BOUNDARY
- CENRO_TAYTAY
- MSPLS TERRESTRIAL ZONE

CERTIFICATION

THIS IS TO CERTIFY that this track is within the
MALAMPAYA SOUND PROTECTED
LANDSCAPE AND SEASCAPE (MSPLS)
per Presidential Proclamation No. 342, dated July 12, 2000

Digitized by: RONIEL C. SOLANA
GIS SPECIALIST

Checked/Verified:

CLARISSA P. PADOR
For: III/PASU, MSPLS

Clarissa P. Pador




Republic of the Philippines
Department of Environment and Natural Resources
MALAMPAYA SOUND PROTECTED LANDSCAPE AND SEASCAPE (MSPLS)
Department of Environment and Natural Resources
Malampaya Sound Protected Landscape and Seascape (MSPLS)
Small text: Department of Environment and Natural Resources, Malampaya Sound Protected Landscape and Seascape (MSPLS)



LOCATION MAP

SHOWING THE CONDUCTED SEABORNE
PATROL DATED MARCH 8, 2023 WITHIN
OUTER MALAMPAYA SOUND PROTECTED
LANDSCAPE AND SEASCAPE.
9.58 KILOMETER OR 1,916 HECTARES.

SCALE 1:50,000



Projection: Transverse_Mercator

Projected Coordinate System: WGS_1984_UTM_Zone_50N

LEGEND

- SEABORNE PATROL
- APPREHENSION SITE
- MSPLS BOUNDARY
- CENRO TAYTAY
- MSPLS TERRESTRIAL ZONE

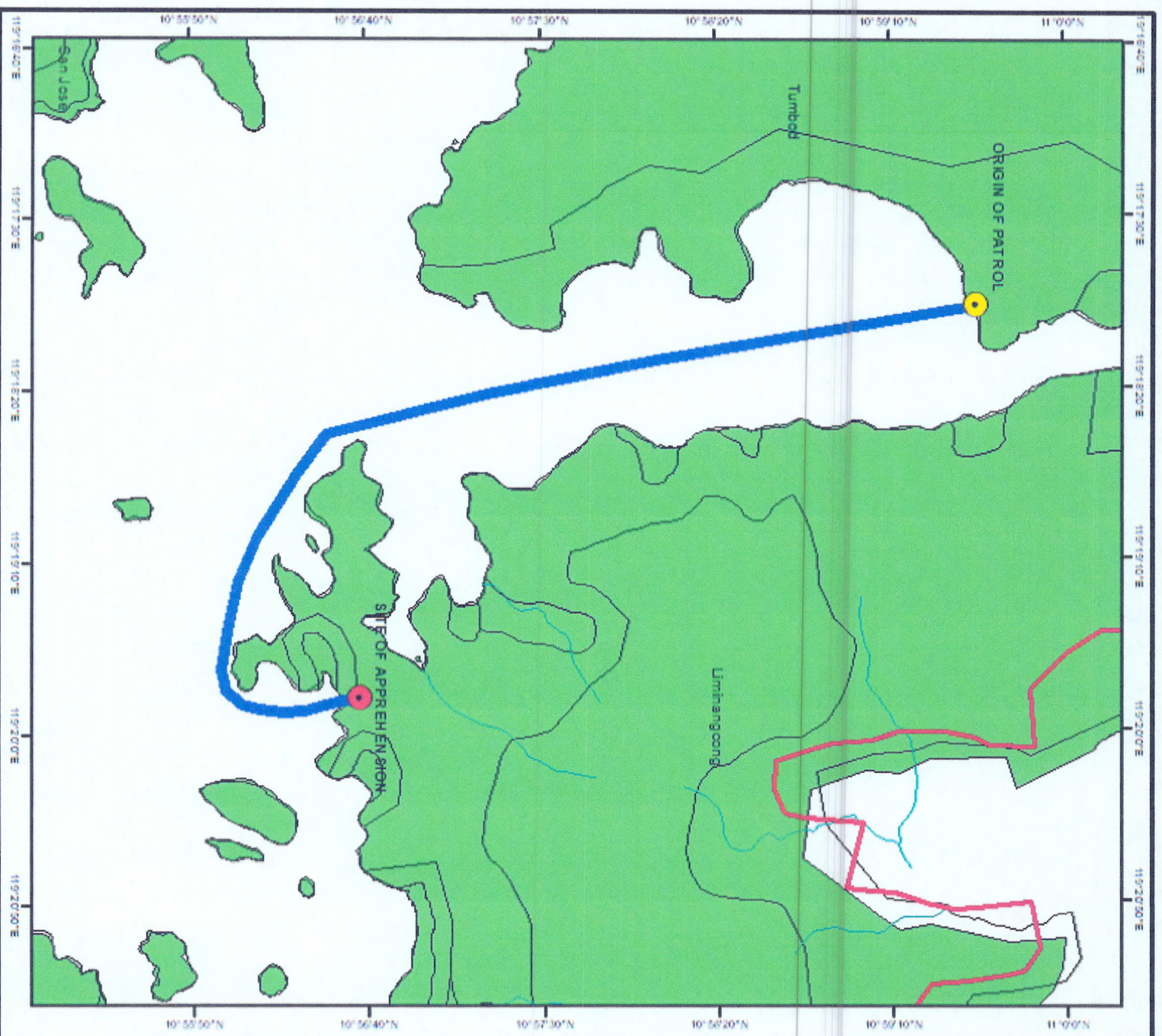
CERTIFICATION

THIS IS TO CERTIFY that this track is within the
MALAMPAYA SOUND PROTECTED
LANDSCAPE AND SEASCAPE (MSPLS)
per Presidential Proclamation No. 342, dated July 12, 2000

Digitized by:
ROMEL C. S. PLANA
GIS SPECIALIST

Checked/Verified:

CLARISSA R. PADOR
For: III/PA Su, MSPLS



119°27'30"E



119°27'30"E




Republic of the Philippines
Department of Environment and Natural Resources
MALAMPAYA SOUND PROTECTED LANDSCAPE AND SEASCAPE (MSPLS)
Barangay Old Guinio, Baybay, Palawan
Email: dnr.palawan@dnr.gov.ph



LOCATION MAP

SHOWING THE CONDUCTED LAWIN PATROL,
SURVEILLANCE AND MONITORING LOCATED AT
SITTO IPIL, BARANGAY BATO, TAYTAY, PALAWAN.
1.63 KILOMETER OR 326 HECTARES

SCALE: 1:5,000



Projection: Transverse_Mercator

Projected Coordinate System: WGS_1984_UTM_Zone_50N

LEGEND	
	LAWIN PATROL
	MSPLS BOUNDARY
	CENRO_TAYTAY
	MSPLS TERRESTRIAL ZONE

CERTIFICATION

THIS IS TO CERTIFY that this track is within the
MALAMPAYA SOUND PROTECTED
LANDSCAPE AND SEASCAPE (MSPLS)
per Presidential Proclamation No. 342, dated July 12, 2000

Digitized by:

RONIEL C. SOLANA
GIS SPECIALIST

Checked/Verified:

CLARISSA R. PADOR
FOR: III/PASU, MSPLS



DENR PENRO
PALAWAN REGION
RECEIVED

March 20, 2023

MEMORANDUM

FOR : The Provincial Environment and Natural Resources Officer- Palawan

FROM : The Community Environment and Natural Resources Officer

SUBJECT : **ACCOMPLISHMENT REPORT ON ACTIVITY PER WFP
Malampaya Sound Protected Landscape and Seascape (MSPLS)**

Activity: Hiring of PAMO Staff				
Performance Indicator: Number of PAMO Staff/JOs hired				
Frequency of submission: Quarterly patrol monitoring report indicating the patrol kilometer distance and equivalence to hectares				
Current submission: Memo report of For. III/Protected Area Superintendent/In Charge, CDS Clarissa P. Pador dated March 15, 2023 (CN 1825 in the eDATS) submitting the report re: 1 st quarter report of Park Ranger Richen R. Armenia for Protected Area Management Office of Malampaya Sound Protected Landscape and Seascape (MSPLS).				
Attachment: 1. Memo report of For. III/Protected Area Superintendent/In Charge, CDS Clarissa P. Pador dated March 15, 2023, along with memo report of Park Ranger Richen R. Armenia dated March 14, 2023 covering the period of February 18 to March 18, 2023. Based on the report, PR Armenia had accomplished a total of Sixty-three point Three (63.03) kilometers patrol distance with equivalent to Fifteen Thousand Two Hundred Six (15,206) hectares covering the period from January 18 to March 18, 2023. 2. Maps (6 pages)				
Gender & Development (GaD) data	Male = 10	Female = 1	LGBTQ+ = 0	Prefer not to say = 0
Age Grouping	60 and above	18-59	17 and below	TOTAL
	0	11	0	11
Environmental Management System (EMS Compliance)	<ul style="list-style-type: none">✓ Compliant to 5S organization techniques (SORT – keep only necessary items, SET IN ORDER – arrange items to promote efficient workflow, SHINE – clean the work area so it is neat and tidy, STANDARDIZE – set standards for a consistently organized workplace and SUSTAIN – maintain and review standard)✓ Organizing of travel to maximize conveyance and observance of speed limit to practice the minimized used of fuel✓ Carpooling✓ No single use of plastic			

Explanation: The activity here is hiring of PAMO Staff. The staff is particularly Park Ranger to perform monitoring activities within the protected area. The submission of patrolling report as per the WFP is supposedly on quarterly basis but the PAMO requires upon the staff to submit on monthly basis as a matter of supervision and promptly respond to issues.

This shall form as part of the **Means of Verification (MoV)** on the activity. Please confirm your receipt hereof. Thank you.

DENR CENRO
TAYTAY, PALAWAN
RELEASED

CONRADO M. CORPUZ




March 15, 2023

MEMORANDUM

FOR : The Community Environment and Natural Resources Officer
Taytay, Palawan

FROM : The In Charge, CDS/Protected Area Superintendent
Malampaya Sound Protected Landscape and Seascape (MSPLS)
Taytay-San Vicente, Palawan

SUBJECT : **1ST QUARTER REPORT OF PARK RANGER RICBEN R. ARMENIA**



This pertains to the target activity of Hiring of PAMO Staff under Protected Area Management Office (PAMO) Operationalization for Proclaimed PA of Malampaya Sound protected Landscape and Seascape (MSPLS). Taytay-San Vicente, Palawan.

Please be informed that Park Ranger Ricben R. Armenia conducted the activities for LAWIN Patrol, seaborne, surveillance and monitoring within the 200,115 hectares of MSPLS (terrestrial and marine area) covering the period from January 18 to March 18, 2023.

Likewise, a total of Sixty-three point Three (63.03) kilometers patrol distance with equivalent to Fifteen Thousand Two Hundred Six (15,206) hectares were recorded and accomplished;

#	Date	Subject		Status
1	January 18 to February 18, 2023	Memo report of Park Ranger Ricben R. Armenia for PASu dated February 20, 2023	Memo report of PASu Clarissa P. Pador for CENR Officer dated February 20, 2023	• With endorsement memorandum for PENR Officer dated February 22, 2023
2	February 18 to March 18, 2023	Memo report of Park Ranger Ricben R. Armenia for PASu dated March 14, 2023	Memo report of PASu Clarissa P. Pador for CENR Officer dated March 15, 2023	• Attached is the Memo report of PR Armenia with maps


The team was composed of other CENRO personnel to augment the activity and a total of six (6) to ten (10) males and one (1) female were present.

Further, the activity is compliant to 5S organization techniques particularly in the organizing of travel to maximize conveyance and observance of speed limit to practice the minimized used of fuel, carpooling and no single use plastics.

Hence, this Office recommends to continuously conducting the patrol and monitoring and increase awareness through Communication, Education and Public Awareness (CEPA) campaign to the BLGUs and other partners within MSPLS.

This is our **Means of Verification (MOVs)** on the said target activity.

For information and record.



Clarissa P. Pador
CLARISSA P. PADOR



March 15, 2023

MEMORANDUM

FOR : The Community Environment and Natural Resources Officer.
Taytay, Palawan

FROM : The In Charge, CDS/Protected Area Superintendent
Malampaya Sound Protected Landscape and Seascape (MSPLS)
Taytay-San Vicente, Palawan

SUBJECT : **MONTHLY ACCOMPLISHMENT REPORT OF PARK RANGER
RICBEN R. ARMENIA**

**DENR CENRO
TAYTAY, PALAWAN
RECEIVED**
BY: *[Signature]*
DATE: 3-20-23 CN 1824

This pertains to the target activity of Hiring of PAMO Staff under Protected Area Management Office (PAMO) Operationalization for Proclaimed PA of Malampaya Sound protected Landscape and Seascape (MSPLS). Taytay-San Vicente, Palawan.

Respectfully submitted is the memorandum dated March 14, 2023 of Park Ranger Ricben R. Armenia assigned at PAMO-MSPLS/FPMS VI, Barangay Old Guinlo, Taytay, Palawan. Please be informed that covering the period from February 18 to March 18, 2023, PR Armenia conducted the following activity and a total of Twenty Three point Thirty-three (23.33) kilometers patrol distance with equivalent to Four Thousand Six Hundred Sixty-six (4,666) hectares were recorded and accomplished;

#	Date	Activity	Location	Remarks
1	February 23, 2023	Conducted Transect Walk at BMS site and LAWIN Patrol	Barangay Alimanguan, San Vicente, Palawan	No illegal activity observed. The team recorded a priority species of birds.
2	February 28, 2023	Conducted Transect Walk at BMS site and LAWIN Patrol	Sitio Malatek-latek, Barangay Old Guinlo, Taytay, Palawan	No illegal activities observed. The team observed and recorded common bird species.
3	March 1, 2023	Conducted seaborne patrol and monitoring	Barangay Alacalian, Taytay, Palawan	Apprehended one (1) motorized banca with one (1) set of trawl net with board.
4	March 8, 2023	Conducted seaborne patrol, surveillance and monitoring	Sitio Bancoro and Sitio Binaluan, Barangay Liminangcong, Taytay, Palawan	Apprehended illegally cut lumber of different species and dimension.
5	March 9, 2023	Conducted LAWIN patrol, surveillance and monitoring in the mangrove area	Sitio ipil, Barangay Bato, Taytay, Palawan	No threats observed in the area

During the activity, the team was composed of other CENRO personnel and a total of six (6) to ten (10) males and one (1) female were present.



Republic of the Philippines
Department of Environment and Natural Resources
MIMAROPA Region

PROTECTED AREA MANAGEMENT OFFICE
MALAMPAYA SOUND PROTECTED LANDSCAPE AND SEASCAPE (MSPLS)
Taytay-San Vicente, Palawan
Barangay Old Guinlo, Taytay, Palawan

Email add: pamomspls@gmail.com/Contact #: 0938-786-3728 (SMART)





Further, the activity is compliant to **5S** organization techniques particularly in the organizing of travel to maximize conveyance and observance of speed limit to practice the minimized used of fuel, carpooling and no single use plastics.

Hence, this Office recommends to continuously conducting the patrol and monitoring and increase awareness through Communication, Education and Public Awareness (CEPA) campaign to the BLGUs and other partners within MSPLS.

This is our **Means of Verification (MOVs)** on the said target activity.

For information and record.


CLARISSA P. PADOR





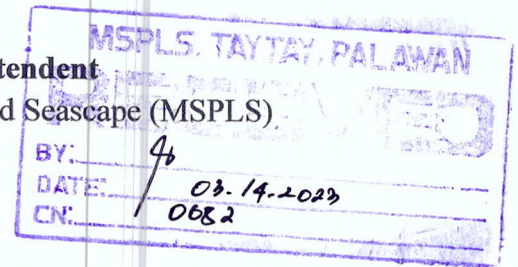
March 14, 2023

MEMORANDUM

FOR : The Chief, CDS/Protected Area Superintendent
Malampaya Sound Protected Landscape and Seascape (MSPLS)
Taytay-San Vicente, Palawan

FROM : Park Ranger

SUBJECT : REPORT ON LAWIN PATROL, SEABORNE, SURVEILLANCE
AND MONITORING



This pertains to the conducted LAWIN patrol, seaborne, surveillance and monitoring within the vicinities of Malampaya Sound Protected Landscape and Seascape (MSPLS), Taytay-San Vicente, Palawan.

Please be informed that covering the period of February 18, 2023 to March 18, 2023, the following activities are conducted by the undersigned;


- **February 23, 2023** – The undersigned together with Forest Ranger Ricardo S. Tandoc, Park Ranger Erwin C. Balvin, Richard M. Valones, Office Support Staff Rennie O. Tenolite and representative from Barangay Alimanguan, San Vicente in the conduct of transect walk monitoring as part of Biodiversity Monitoring System (BMS) and LAWIN foot patrol at Barangay Alimanguan, San Vicente, Palawan. The undersigned recorded priority species of birds such as Palawan Hornbills, Citrine canary and Palawan peacock, Palawan bulbul, Palawan shama, Blue napped parrots and tracks of Bearded pig. Also, no cutting of trees will be seen during LAWIN patrol. Based on the registered locus tracker, we accomplished 4.1 kilometers equivalent to eight hundred twenty (820) hectares patrol distance. The team composed of six (6) men.




- **February 28, 2023** - The undersigned together with Forest Ranger Francis Abe G. Bose, Ricardo S. Tandoc, Park Ranger Richard M. Valones, Erwin C. Balvin and Office Support Staff Rennie O. Tenolite conducted transect walk and monitoring as part of Biodiversity Monitoring System (BMS) and LAWIN foot patrol at Sitio Malatek – latek, Barangay Old Guinlo, Taytay, Palawan. We also observed common birds Palawan



bulbul, Sunbird, Eagle, Woodpecker, Crow drongo, Spider hunter, Cuckoo dove and Zebra dove in the upper part of advance and old growth forest. Based on the registered locus tracker, we accomplished 1.7 kilometers equivalent to three hundred forty (340) hectares patrol distance. The team composed of six (6) men.




- **March 1, 2023** - The undersigned together with Forest Ranger Francis Abe G. Bose, Ricardo S. Tandoc, Park Rangers Richard M. Valones, Erwin C. Balvin, Joseph C. Agbisit and Office Support Staff Rennie O. Tenolite conducted seaborne patrol and monitoring in the vicinity of Barangay Alacalian, Taytay, Palawan. At around 9:11 in the morning, we caught one (1) motorized boat with trawl net and board owned and operated by a certain Mr. Rodolfo Angeles Estrella alyas "Tonton" resident of Sitio Pinagpala, Barangay Alacalian, unfortunately he jumped off the boat and rescued by the other operators and sailed to the direction of Sitio Pinagpala, Barangay Alacalian, Taytay, Palawan. Based on the registered locus tracker, we accomplished a patrol distance of 4.87 kilometers equivalent to nine hundred seventy four (974) hectares. The team composed of seven (7) men.




- **March 8, 2023** – The undersigned together with Forest Ranger Francis Abe G. Bose, Ricardo S. Tandoc, Park Ranger Joseph C. Agbisit, Richard M. Valones, Erwin C. Balvin, Cyril K. Valente, Office Support Staff Rennie O. Tenolite, Janitor Noel A. Mendaza and Forest Technician I Voltaire Delos Angeles conducted seaborne patrol, surveillance, monitoring and apprehended illegal cut lumber with different species and dimension at Sitio Bancoro and Sitio Binaluan, Barangay Liminangcong, Taytay, Palawan. The apprehended mixed lumber where brought to Ranger Station, Barangay Tumbod, Taytay, Palawan. Based on the registered locus tracker, we accomplished 1.60



kilometers equivalent to three hundred twenty (320) hectares patrol distance at Sitio Bancoro, Barangay Liminangcong and 9.58 kilometers equivalent to one thousand nine hundred sixteen (1,916) hectares patrol distance at Sitio Binaluan, Barangay Liminangcong, Taytay, Palawan. The team composed of ten (10) men.



- **March 9, 2023** – The undersigned together with Forest Ranger Francis Abe G. Bose, Park Ranger Erwin C. Balvin, Joseph C. Agbisit, GIS Specialist Roniel C. Solana and from CENRO Taytay personnel Forest Technician I Voltaire Delos Angeles conducted LAWIN patrol, surveillance and monitoring in the mangrove area of Sitio Ipil, Barangay Bato, Taytay, Palawan. Based on the registered locus tracker, we accomplished 1.48 kilometers equivalent to two hundred ninety six (296) hectares patrol distance. The team composed of six (6) men's.



For your information and record.

P. Armenia
RICBEN R. ARMENIA




Republic of the Philippines
Department of Environment and Natural Resources
MIMAROPA Region
PROTECTED AREA MANAGEMENT OFFICE
MALAMPAYA SOUND PROTECTED LANDSCAPE AND SEASCAPE (MSPLS)
SAN VICENTE, PALAWAN
Barangay Old Guinay, Tawi, Palawan
Email: dcd_pamomsp@denr.dcmr.gov.ph; Contact #: 0938-785-3728



LOCATION MAP

SHOWING THE CONDUCTED TRANSECT
WALK AND MONITORING (BMS) AND
LAWIN PATROL DATED FEBRUARY 23, 2023
AT BARANGAY ALIMANGUAN
SAN VICENTE, PALAWAN.
4.1 KILOMETER OR 820 HECTARES.

SCALE 1:6,000



Projection: Transverse_Mercator

Projected Coordinate System: WGS_1984_UTM_Zone_50N

LEGEND	
LAWIN PATROLLED	MSPLS BOUNDARY
MSPLS TERRESTRIAL ZONE	CENRO_TAWTAY

CERTIFICATION

THIS IS TO CERTIFY that this track is within the
MALAMPAYA SOUND PROTECTED
LANDSCAPE AND SEASCAPE (MSPLS)
per Presidential Proclamation No. 342, dated July 12, 2000

Digitized by:

RONIEL C. SUDANA
GIS SPECIALIST

Checked/Verified:

CLARISSA P. PADOR
For. III/PASu, MSPLS





REPUBLIC OF THE PHILIPPINES
DEPARTMENT OF ENVIRONMENT AND NATURAL RESOURCES
MALAMPARA REGION
PROTECTED AREA MANAGEMENT OFFICE
MALAMPARA SOUND PROTECTED LANDSCAPE AND SEASCAPE (MSPLS)
TAYTAYAS DE VICENTE, PALAWAN
BARANGAY Old Guinlo, Taytay, Palawan
Email: add_pamom@denr.gov.ph Contact # 0935-755-3725



LOCATION MAP

SHOWING THE CONDUCTED TRANSECT
WALK AND MONITORING (BMS) AND
LAWIN PATROL DATED FEBRUARY 28, 2023
AT SITIO MALATEK-LATEK, BARANGAY
OLD GUINLO, TAYTAY, PALAWAN.
1.7 KILOMETER OR 340 HECTARES.

SCALE 1:15,000



Projection: Transverse_Mercator

Projected Coordinate System: WGS_1984_UTM_Zone_50N

LEGEND

- LAWIN PATROLLED
- MSPLS BOUNDARY
- MSPLS TERRESTRIAL ZONE
- CENRO_TAYTAY

CERTIFICATION

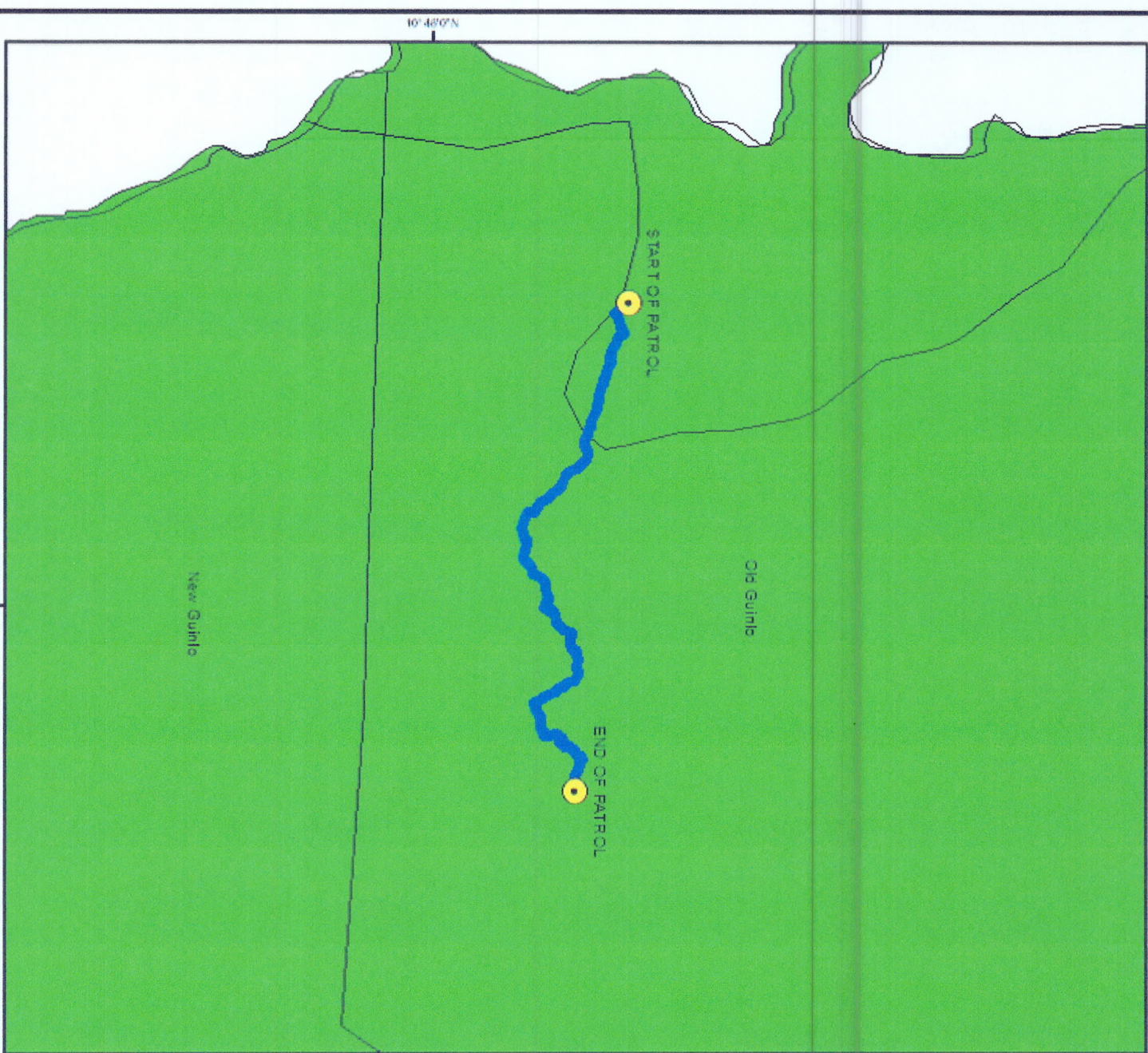
THIS IS TO CERTIFY that this track is within the
MALAMPARA SOUND PROTECTED
LANDSCAPE AND SEASCAPE (MSPLS)
per Presidential Proclamation No. 342, dated July 12, 2000

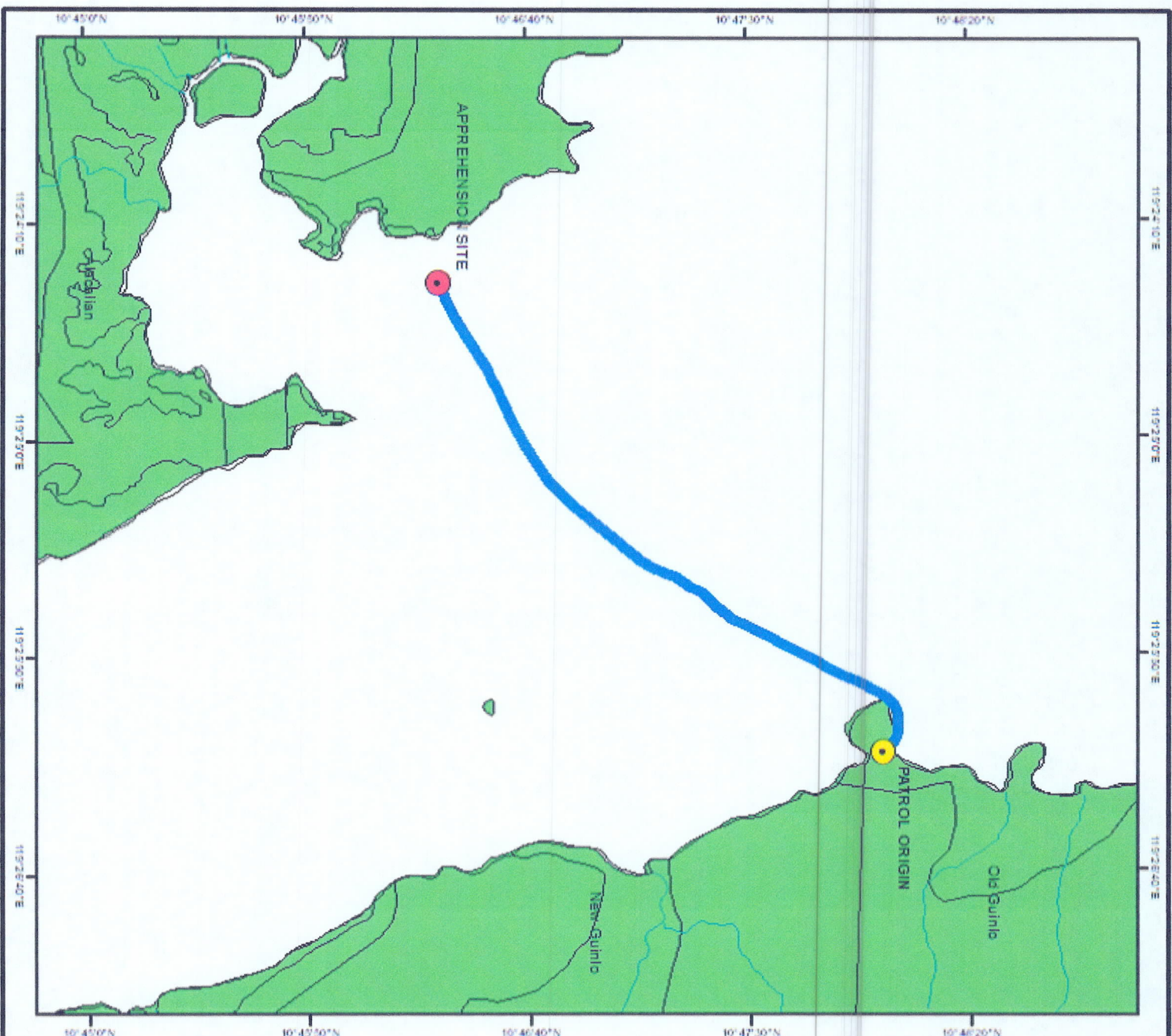
Digitized by:

ROXIEL C. SOLANA
GIS SPECIALIST

Checked/Verified:

CLARISSA P. PADOR
For: III/PASU, MSPLS






Republic of the Philippines
Department of Environment and Natural Resources
MALAMPAYA SOUND PROTECTED LANDSCAPE AND SEASCAPE
BAYAN-DAN, TAYTAY, PANGasinan
Email: malampaya@denr.gov.ph, 0928-758-0728



LOCATION MAP

SHOWING THE CONDUCTED SEABORNE
PATROL WITHIN INNER SOUND OF MALAMPAYA
SOUND PROTECTED LANDSCAPE AND SEASCAPE.
4.87 KILOMETERS OR 974 HECTARES.

SCALE 1:40,000



Projection: Transverse_Mercator

Projected Coordinate System: WGS_1984_UTM_Zone_50N

LEGEND

- APPREHENSION SITE
- MSPLS BOUNDARY
- MSPLS TERRESTRIAL ZONE
- CENRO_TAYTAY
- SEABORNE PATROL

CERTIFICATION

THIS IS TO CERTIFY that this track is within the
MALAMPAYA SOUND PROTECTED
LANDSCAPE AND SEASCAPE (MSPLS)
per Presidential Proclamation No. 342, dated July 12, 2000

Digitized by:

Raniel C. Solana
RANIEL C. SOLANA
GIS SPECIALIST

Checked/Verified:

Clarissa P. Pador
CLARISSA P. PADOR
For: III/PASu, MSPLS




Republic of the Philippines
Department of Environment and Natural Resources
MALAMPAYA SOUND PROTECTED LANDSCAPE AND SEASCAPE (MSPLS)
Bataan, Bataan Province, Philippines
General Office: Malampaya Sound, Bataan
Email: malampaya@denr.gov.ph



LOCATION MAP

SHOWING THE CONDUCTED SEABORNE
PATROL DATED MARCH 8, 2023 WITHIN
OUTER MALAMPAYA SOUND PROTECTED
LANDSCAPE AND SEASCAPE.
1.60 KILOMETER OR 320 HECTARES.

SCALE 1:10,000



Projection: Transverse_Mercator

Projected Coordinate System: WGS_1984_UTM_Zone_50N

LEGEND	
	SEABORNE PATROL
	APPREHENSION SITE
	MSPLS BOUNDARY
	CENRO_TAYTAY
	MSPLS TERRESTRIAL ZONE

CERTIFICATION

THIS IS TO CERTIFY that this track is within the
MALAMPAYA SOUND PROTECTED
LANDSCAPE AND SEASCAPE (MSPLS)
per Presidential Proclamation No. 342, dated July 12, 2000

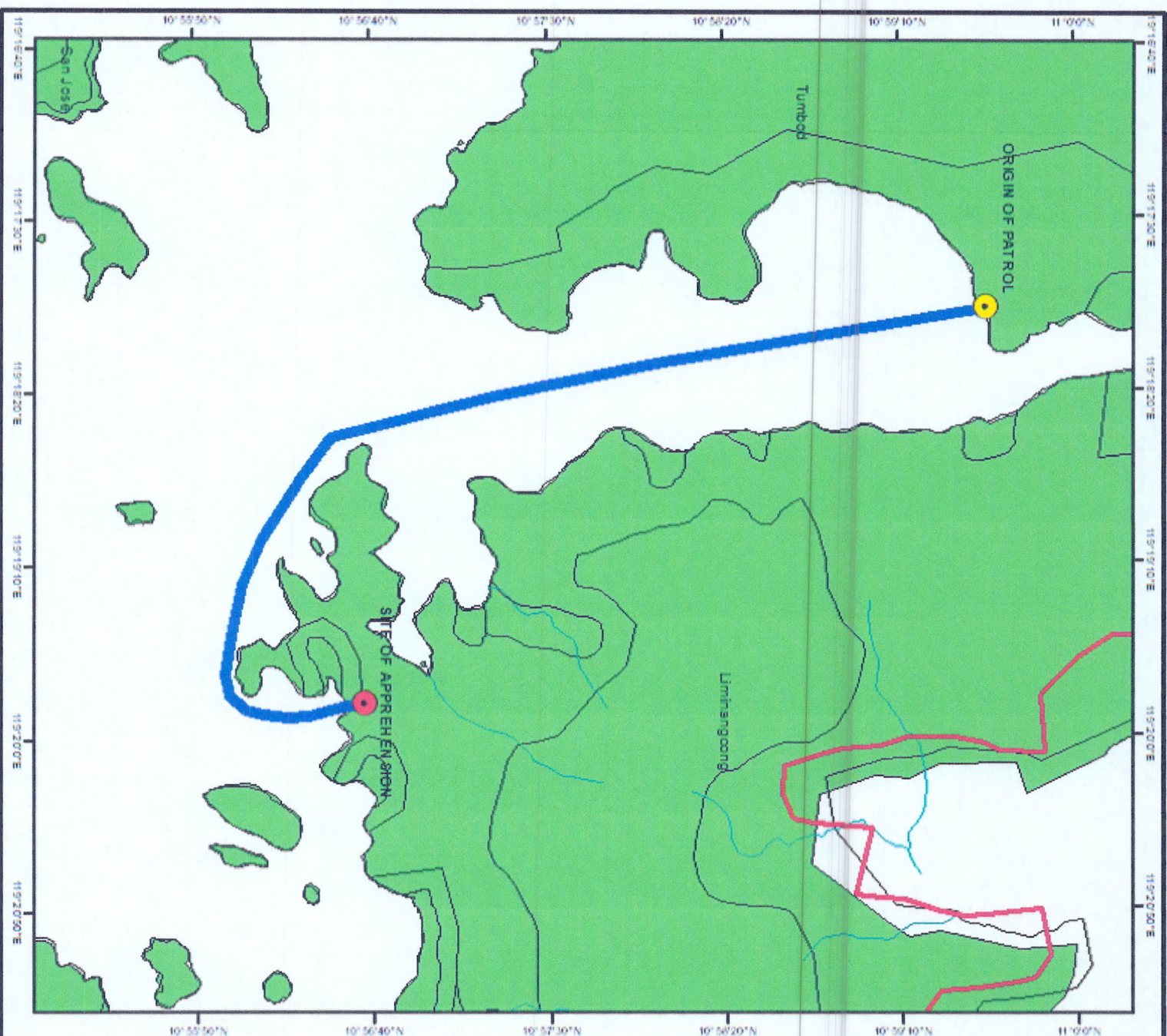
Digitized by:

Richard C. Spolana
GIS SPECIALIST

Checked/Verified:

CLARISSA P. PADOR
For: III/PASu, MSPLS






Republic of the Philippines
Department of Environment and Natural Resources
MALAMPAYA SOUND PROTECTED LANDSCAPE AND SEASCAPE (MSPLS)
Bureau Office, Department of Environment and Natural Resources
Grounds, Department of Environment and Natural Resources, 4002, 750-0722



LOCATION MAP

SHOWING THE CONDUCTED SEABORNE
PATROL DATED MARCH 8, 2023 WITHIN
OUTER MALAMPAYA SOUND PROTECTED
LANDSCAPE AND SEASCAPE.
9.58 KILOMETER OR 1,916 HECTARES.

SCALE 1:50,000



Projection: Transverse_Mercator

Projected Coordinate System: WGS_1984_UTM_Zone_50N

LEGEND

	SEABORNE PATROL
	APPREHENSION SITE
	MSPLS BOUNDARY
	CENRO_TAYTAY
	MSPLS TERRESTRIAL ZONE

CERTIFICATION

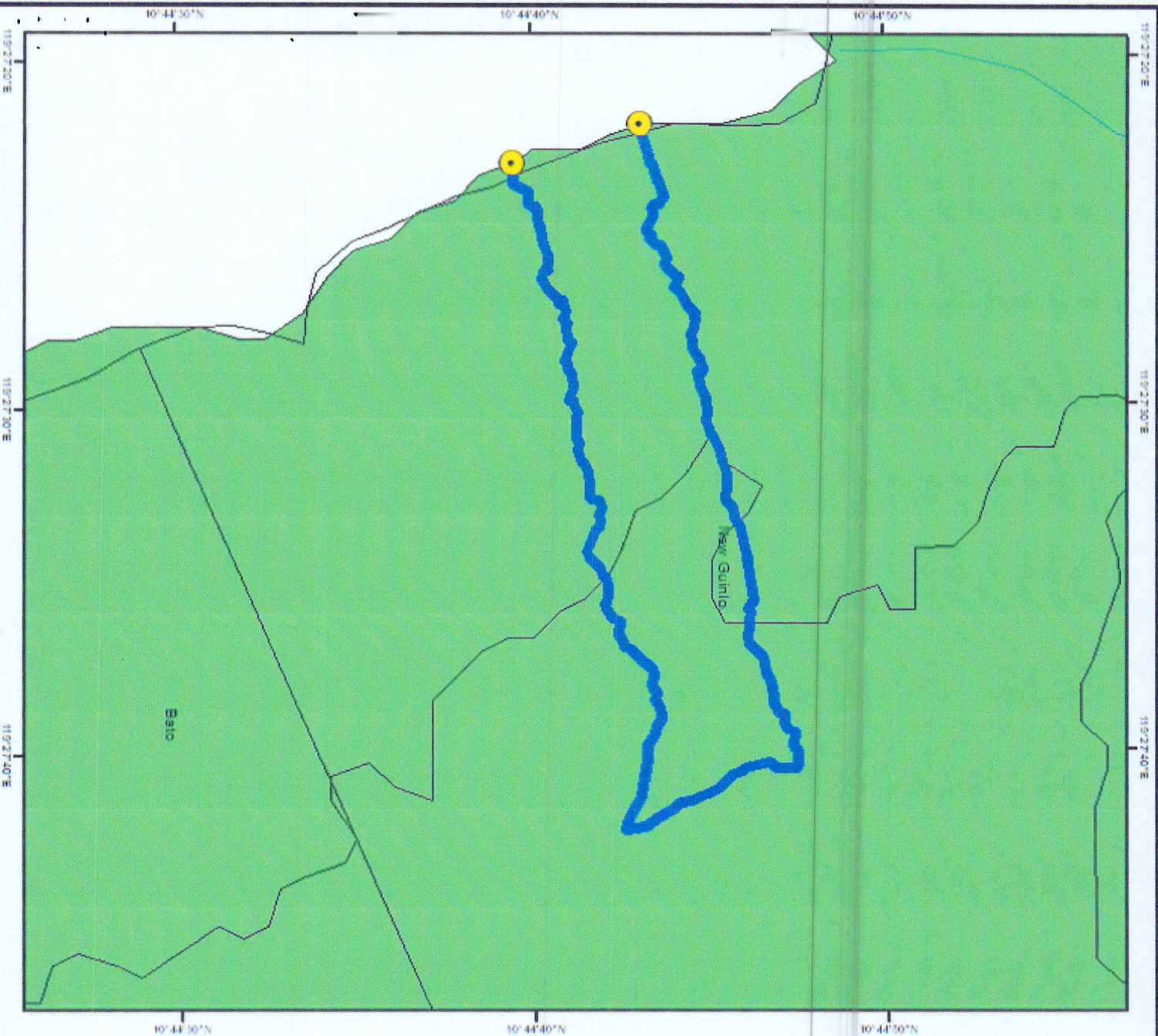
THIS IS TO CERTIFY that this track is within the
MALAMPAYA SOUND PROTECTED
LANDSCAPE AND SEASCAPE (MSPLS)
per Presidential Proclamation No. 342, dated July 12, 2000

Digitized by:

ROXEL C. SOLANA
GIS SPECIALIST

Checked/Verified:

CLARISSA P. PADOR
For: III/PASu, MSPLS




Republic of the Philippines
Department of Environment and Natural Resources
MANAGING REGION
PROTECTED AND MANAGED WILDLIFE
MALAMPAYA SOUND PROTECTED LANDSCAPE AND SEASCAPE (MSPLS)
BAYAN-DAN, TAYTAY, PALAWAN
Davao City, Philippines 8110
Email: dnr@denr.gov.ph



LOCATION MAP

SHOWING THE CONDUCTED LAWIN PATROL,
SURVEILLANCE AND MONITORING LOCATED AT
SITO PIL, BARANGAY BATO, TAYTAY, PALAWAN.
1.48 KILOMETER OR 296 HECTARES

SCALE 1:5,000



Projection: Transverse_Mercator

Projected Coordinate System: WGS_1984_UTM_Zone_50N

LEGEND	
	LAWIN PATROL
	MSPLS BOUNDARY
	CENRO_TAYTAY
	MSPLS TERRESTRIAL ZONE

CERTIFICATION

THIS IS TO CERTIFY that this track is within the
MALAMPAYA SOUND PROTECTED
LANDSCAPE AND SEASCAPE (MSPLS)
per Presidential Proclamation No. 342, dated July 12, 2000

Digitized by:

Roniel C. Solana
RONIEL C. SOLANA
GIS SPECIALIST

Checked/Verified:

Clarissa P. Padon
CLARISSA P. PADON
FOR: III/PASU, MSPLS