



Republic of the Philippines  
Department of Environment and Natural Resources  
MIMAROPA Region  
**PROVINCIAL ENVIRONMENT AND NATURAL RESOURCES OFFICE**

APR 17 2023

**MEMORANDUM**

**FOR** : The Regional Executive Director  
DENR MIMAROPA Region  
1515 DENR By the Bay Building, Roxas Boulevard,  
Barangay 668, Ermita, Manila

**THRU** : The ARD for Technical Services

**FROM** : The OIC, PENR Officer

**SUBJECT** : **FIRST QUARTER REPORT IN SOCIO-CULTURAL  
MAPPING AND DOCUMENTATION OF BUHID-  
BANGON INDIGENOUS COMMUNITIES WITHIN MTS.  
IGLIT-BACO NATURAL PARK (MIBNP)**

Forwarded is the memorandum dated April 13, 2023 of PASu of Mounts Iglit-Baco Natural Park (MIBNP) regarding first quarter report in Socio-Cultural Mapping and Documentation of Buhid-Bagon Indigenous Communities within Mts. Iglit-Baco Natural Park (MIBNP) as stipulated in the approved Work and Financial Plan of MIBNP for CY 2023 under Support to ASEAN Heritage Park Subprogram.

The Protected Area Management Office (PAMO) of Mounts Iglit-Baco Natural Park (MIBNP) hired four (4) personnel (2 Socio-Cultural Researcher and two (2) Socio-Cultural Mapper) charged against the project funds and had conducted the Capacity-Building on Socio-Cultural Mapping and Documentation last February 28- March 4, 2023, as outlined in the quarterly report submitted by the Socio-Cultural and Documentation Team (SCMD) Team of MIBNP.

For information and record.

  
**ERNESTO E. TAÑADA**



April 13, 2023

**MEMORANDUM**

**FOR :** The Regional Executive Director  
DENR MIMAROPA Region  
1515 DENR By the Bay Bldg., Roxas Blvd., Ermita, Manila

**THRU :** The OIC, PENR Officer  
Mamburao, Occidental Mindoro

**FROM :** The Protected Area Superintendent  
Mts. Iglit-Baco Natural Park

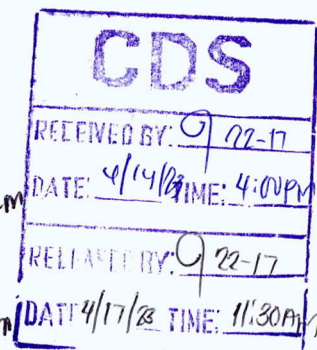


**SUBJECT :** **FIRST QUARTER REPORT IN SOCIO-CULTURAL MAPPING AND DOCUMENTATION OF BUHID-BANGON INDIGENOUS COMMUNITIES WITHIN MTS. IGLIT-BACO NATURAL PARK (MIBNP)**

Respectfully submitted herewith is the First Quarter Report on Socio-Cultural Mapping and Documentation of Buhid-Bangon Indigenous Communities within Mts. Iglit-Baco Natural Park as stipulated in the approved Work and financial Plan of MIBNP for CY 2023 under Support for ASEAN Heritage Park Subprogram.

In line with this, please be informed that as of March 31, 2023, the MIBNP-PAMO hired four (4) personnel (2 Socio-Cultural Researcher and 2 Socio-Cultural Mapper) charged against the project funds and had conducted the Capacity-Building on Socio-cultural Mapping and Documentation last February 28 - March 4, 2023, as outlined in the quarterly report submitted by the Socio-Cultural Mapping and Documentation Team (SCMD) Team of MIBNP.

For information and record.

  
**HECTOR S. ARAGONES, JR.**







Republic of the Philippines  
**Department of Environment and Natural Resources**  
MIMAROPA Region  
Provincial Environment and Natural Resources Office  
**MOUNTS IGLIT-BACO NATURAL PARK**  
**PROTECTED AREA MANAGEMENT OFFICE**

March 31, 2023

**MEMORANDUM**

**FOR :** The Protected Area Superintendent  
Mts. Iglit-Baco Natural Park

**FROM :** The SCMD Team  
Mts. Iglit-Baco Natural Park

**SUBJECT :** **FIRST QUARTER REPORT ON SOCIO-CULTURAL  
MAPPING AND DOCUMENTATION OF BUHID-  
BANGON INDIGENOUS COMMUNITIES WITHIN  
MTS. IGLIT-BACO NATURAL PARK (MIBNP)**

In line with the service and commitment of Mts. Iglit-Baco Natural Park – Protected Area Management Office (MIBNP-PAMO) to promote culture as a new dimension in protected area management cognizant with Section 2 of the Expanded NIPAS Act of 2018 (RA 11038) and to incorporate sustainable traditional resource rights and IKSPs of the Indigenous Cultural Communities/Indigenous Peoples (ICCs/IPs) in the plans of MIBNP and to the implementation of Socio-Cultural Mapping and Documentation (SCMD) of Buhid-Bangon Indigenous Communities within Mts. Iglit-Baco Natural Park under Support for ASEAN Heritage Park (AHP) sub-programs stipulated in the proposed Work and Financial Plan (WFP) of MIBNP for CY 2023, respectfully submitted herewith is the progress report for the above subject, as of March 31, 2023, to wit:

• **Hiring of Staffs**

For the first semester of the current fiscal year, the MIBNP hired four (4) staff: 2 Socio-Cultural Mappers and 2 Researchers under Contract of Service (COS) for SCMD activity charged against the project fund as listed below:

Name	Position	Contact Number/Email Adress
Alberto Crispin Delos Santos	Socio-Cultural Researcher	09817523360
Mary Grace V. Dela Cruz	Socio-Cultural Researcher	09066205435/delacruzgraceing ges@gmail.com
Kevin M. Santelices	Socio-Cultural Mapper	kevinsantelices.ks@gmail.com
Steeven Paolo Casuncad	Socio-Cultural Mapper	09913971243

• **Capacity-Building**

On February 6, 2023, the National Commission on Culture and the Arts (NCCA) facilitated a virtual orientation and social preparation via Zoom for the conduct of SCMD of Buhid-Bangon Indigenous Communities within MIBNP. The meeting was attended by MIBNP SCMD Team and staffs, representatives from Biodiversity Management Bureau -



Republic of the Philippines  
**Department of Environment and Natural Resources**  
MIMAROPA Region  
Provincial Environment and Natural Resources Office  
**MOUNTS IGLIT-BACO NATURAL PARK**  
**PROTECTED AREA MANAGEMENT OFFICE**

National Park Division (BMB-NPD), Occidental Mindoro State College (OMSC), and Buhid-Bangon community. Below is the list of attendees during the online orientation/social preparation meeting.

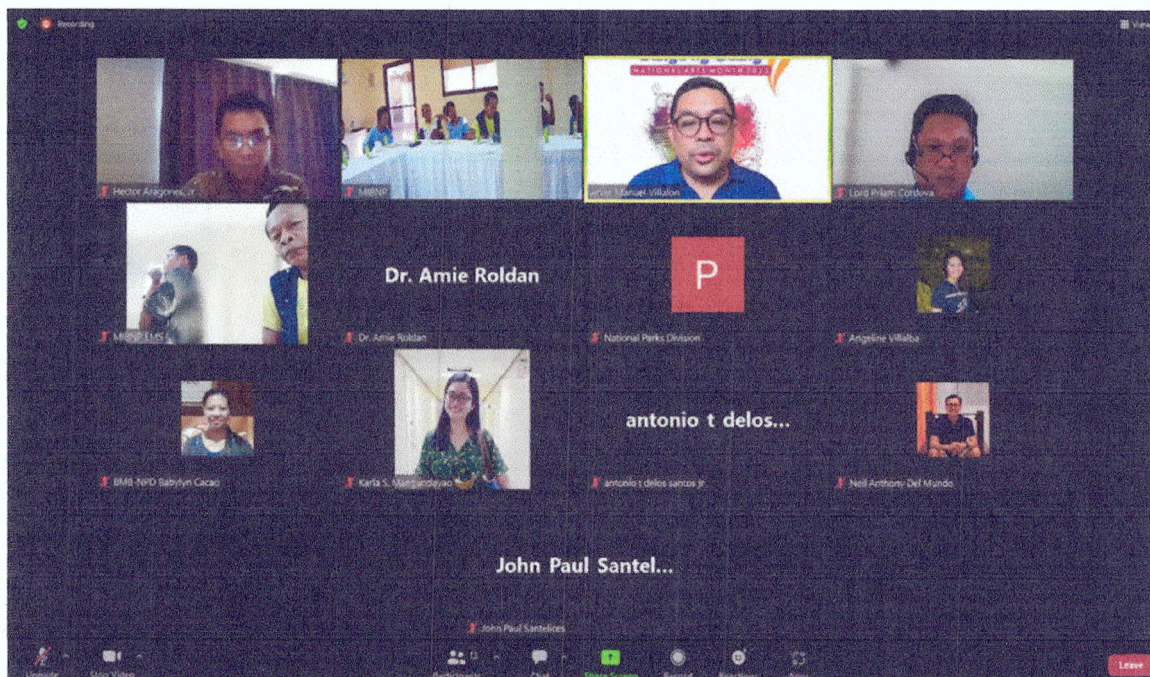
**Table 1.** List of participants attended the virtual orientation and social preparation via Zoom on February 6, 2023

Name	Organization
Arvin Manuel Villalon	NCCA
Hector S. Aragones, Jr.	MIBNP - PASu
Neil Anthony Del Mundo	MIBNP - APASu
Lord Priam V. Cordova	PPDO Occidental Mindoro
Dr. Amie Roldan	OMSC
Angeline Villaba	BMB-NPD - EMS II
Babylyn Cacao	BMB-NPD - EMS II
Karla S. Mangundayao	DENR-MIMAROPA Region
John Paul Santelices	MIBNP-Forest Ranger
Jaylord D. Evora	MIBNP-EMS 1
Alberto Crispin Delos Santos	MIBNP-Socio-cultural Researcher
Mary Grace V. Dela Cruz	MIBNP-Socio-cultural Researcher
Steeven Paolo Casuncad	MIBNP-Socio-cultural Mapper
Kevin Santelices	MIBNP-Socio-cultural Mapper
Dino Sebastian	Punong Tribu
Aybong Boksi	Sitio Lider, Panlabayan
Marin-Liyon Ayan	Sitio Lider, Bato-Singit
Raw-sig Anan	Sitio Lider, Natub
Bay-in Anan	Kapitan, Sitio Natub
Tuding Ulyan	Buhid





Republic of the Philippines  
Department of Environment and Natural Resources  
MIMAROPA Region  
Provincial Environment and Natural Resources Office  
**MOUNTS IGLIT-BACO NATURAL PARK**  
**PROTECTED AREA MANAGEMENT OFFICE**



**Figure 1.** Photo taken during the orientation seminar through virtual zoom held on February 06, 2023

After the discussion, members and participants agreed that the capacity building workshop scheduled on February 28, 2023 - March 04, 2023, at Aroma Family Hotel and Resorts Complex, San Jose, Occidental Mindoro.

The Capacity Building on Socio-Cultural Mapping and Documentation of Buhid-Bangon Indigenous Communities of Mts. Iglit-Baco Natural Park” held last February 28 - March 04, 2023, primarily aims to provide a venue for the Local Project Management Team (LPMT) through the Protected Area Management Office (PAMO) of MIBNP to fully understand the framework and concepts of culture, heritage and socio-cultural mapping process and profiling was attended by individuals from different government, non-government agencies, academe, and IP community; including the DENR Regional Office, PENRO MIMAROPA, PENRO Occidental, CENRO Sablayan, Biodiversity Management Bureau -National Parks Division (BMB-NPD), National Commission for Culture and the Arts (NCCA), DENR-MIMAROPA, National Commission on Indigenous People (NCIP), Municipal Tourism Office of Rizal, BLGU Manoot, Occidental Mindoro State College (OMSC), and the Buhid-Bangon IP community (*Please see attached list of Participants*).

The activity specifically aims to promote among participants the following:

- Understanding of the basic framework on cultural mapping and profiling;
- Appreciation on the value of the various cultural resources of the protected area;





Republic of the Philippines  
**Department of Environment and Natural Resources**  
MIMAROPA Region  
Provincial Environment and Natural Resources Office  
**MOUNTS IGLIT-BACO NATURAL PARK**  
**PROTECTED AREA MANAGEMENT OFFICE**

---

- Understanding of the different tools and methods to be applied for gathering, classifying, and analyzing the IPs cultural practices data and information through the conduct of cultural mapping;
- Information on the techniques and processes for consolidation of IPs and cultural profile and generation of baseline data for cultural statistics; and
- Mechanisms to integrate profiles and baseline statistics in PA management and development plans, programs, and activities.

The following are the proceedings of the workshop:

Day 1 – February 28, 2023

1. The facilitator presented and discussed the overview of the Socio-cultural Mapping and Documentation;
2. The presenter Mr. Arvin Manuel R. Villalon of NCCA discussed and mentioned the cultural sensitivity and the expected outputs of the workshop. In addition, he noted that the socio-cultural mapping is focused on cultural heritage within the IP communities of Buhid and Bangon within MIBNP, which holds significance to *historical, aesthetic, scientific, socioeconomic, sociopolitical* within the ASEAN Heritage Park. According to him, this is the first SCMD in Luzon to be conducted within a protected area;
3. Mr. Villalon discussed the Indigenous Knowledge, System and Practices (IKSP) and the Mapping Forms to be used in conducting cultural mapping and documentation. He also mentioned the list of associated natural heritage to ASEAN Heritage Park (AHP);
4. The second presenter Mr. Lorenzo Isla also of NCCA discussed the main data fields needed in mapping and documentation and its relevance to MIBNP. He focused his discussion on the proper methods, approaches, and effective strategies of conversation during actual mapping and documentation with IPs;

Day 2 – March 01, 2023

5. Participants were divided into five (5) small groups to experience how mapping and documentation is conducted in the Buhid-Bangon indigenous communities' culture at So. Bato Singit, Brgy. Manoot, Rizal, Occidental Mindoro with relation to ASEAN Heritage Park. After the fieldwork, participants presented their data collected using the mapping forms given;

Day 3 – March 02, 2023

6. Participants were reshuffled into different small groups and then went back in So. Bato-singit, Brgy. Manoot, Rizal, Occidental Mindoro to conduct mapping and documentation of pre-selected cultural heritage based on the advice of IP





Republic of the Philippines  
**Department of Environment and Natural Resources**  
MIMAROPA Region  
Provincial Environment and Natural Resources Office  
**MOUNTS IGLIT-BACO NATURAL PARK**  
**PROTECTED AREA MANAGEMENT OFFICE**

---

representatives. Each group presented their outputs to facilitators and allowed IP representatives to verify the authenticity of data gathered; was feedback were also entertained. The workshop was continued until 7:00 PM in preparation for fieldwork on the next day;

Day 4 – March 03, 2023

7. Another round of data gathering and interviews at So. Bato-Singit in Brgy. Manoot on pre-selected cultural heritage. After lunch, all participants returned to the venue to finalize the writings of their collected information. Each group finalized and discussed the output, while IP representatives and facilitator gave their recommendations and advice to further improve their mapping and documentation skills;

Day 5 – March 04, 2023

8. On the last day of workshop participants finalized and presented all the data collected during the fieldwork. Mr. Villalon facilitated the discussion and gave emphasis on the actions, activities, priority level, key performance indicators, time frames, key persons/office. Targets for every objective were set including clarification on terminologies, framework, ways forward, possible actions, designation of responsible persons/agencies, and plans cognizant with Socio-cultural Mapping and Documentation were discussed and agreed upon;
9. As an acknowledgement of their gratitude and assurance that they will cooperate and accept the project, IP representatives confirmed that as long as there is an NCIP representative and a proper written agreement between DENR and IP, they will cooperate and accept the project. Likewise, the resource persons expressed their sincere gratitude and appreciation for the opportunity to collaborate with IP communities, and expressed their optimism for the project's success; and
10. The initial output of the workshop was shared in the e-mail address of MIBNP to serve as reference for SCMD team.





Republic of the Philippines  
Department of Environment and Natural Resources  
MIMAROPA Region  
Provincial Environment and Natural Resources Office  
**MOUNTS IGLIT-BACO NATURAL PARK**  
**PROTECTED AREA MANAGEMENT OFFICE**



**Figure 2.** Capacity Building on Socio-Cultural Mapping and Documentation of Buhid-Bangon Indigenous Communities of Mts. Iglit-Baco Natural Park” held last February 28 - March 04, 2023

After the workshop, the Buhid-Bangon participants requested that the PAMO assist them in informing their constituents about the activity so as to expedite their decisions and approval of the activity. In lieu of a tedious process of securing Free Prior and Informed Consent (FPIC) representative form NCIP that a resolution expressing Buhid-Bangon's willingness to accept the project has to be submitted.

The SCMD team drafted the resolution (*see Attached Draft Resolution*) previously requested by Buhid-Bangon community. The team attended the monthly meeting of Buhid-Bangon Indigenous People Leaders last March 21, 2023, at Bahay Pulungan, So. Bato-Singit, Barangay Manoot, Rizal, Occidental Mindoro. The contents of the draft resolution and expressed the objectives of MIBNP-PAMO to conduct the Socio-cultural Mapping and Documentation in six (6) Sitios in Barangay Manoot: Albunan, Bato-Singit, Natub, Maet, Ugon-Datag and Lanaban. The draft resolution includes the names of IP Leaders who upon affixing their thumbmarks or signature confirms and voluntarily agrees in the conduct of Socio-cultural Mapping and Documentation.





Republic of the Philippines  
**Department of Environment and Natural Resources**  
MIMAROPA Region  
Provincial Environment and Natural Resources Office  
**MOUNTS IGLIT-BACO NATURAL PARK**  
**PROTECTED AREA MANAGEMENT OFFICE**

The SCMD Team chose to present the draft resolution by Sitios and secure approval. Consequently, the resolution will be presented at the Buhid-Bangon monthly meeting on April 20, 2023, for the general approval and information of the community.



**Figure 3.** Geotagged photos during monthly meeting of Buhid-Bangon IP Leaders last March 21, 2023, at Bahay Pulungan, So. Bato-singit, Barangay Manoot, Rizal, Occidental Mindoro

As of March 31, 2023, the SCMD team is in close coordination with the elders and leaders of the Buhid-Bangon community, and is continuously exerting efforts to expedite the process of completing all NCIP requirements by April 20, 2023 so as start the Primary Data Gathering phase.

Attached is the list of attendees (facilitators and participants) during the Capacity Building on Socio-Cultural Mapping and Documentation of Buhid-Bangon Indigenous Communities of Mts. Iglit-Baco Natural Park” held last February 28 - March 04, 2023, and Draft resolution requested by Buhid-Bangon community for reference.

For information and record.





Republic of the Philippines  
**Department of Environment and Natural Resources**  
MIMAROPA Region  
Provincial Environment and Natural Resources Office  
**MOUNTS IGLIT-BACO NATURAL PARK**  
**PROTECTED AREA MANAGEMENT OFFICE**


---

Prepared by:

  
**MARY GRACE V. DELA CRUZ**  
Socio-Cultural Researcher

**ALBERTO CRISPIN DELOS SANTOS**  
Socio-Cultural Researcher 

  
**KEVIN M. SANTELICES**  
Cultural Mapper

  
**STEEVEN PAOLO CASUNCAD**  
Cultural Mapper

Noted by:

  
**HECTOR S. ARAGONES, JR.**  
Protected Area Superintendent





Republic of the Philippines  
**Department of Environment and Natural Resources**  
 MIMAROPA Region  
 Provincial Environment and Natural Resources Office  
**MOUNTS IGLIT-BACO NATURAL PARK**  
**PROTECTED AREA MANAGEMENT OFFICE**

**Attachment 1.** List of participants during Capacity Building on Socio-Cultural Mapping and Documentation of Buhid-Bangon Indigenous Communities of Mts. Iglit-Baco Natural Park” held last February 28 - March 04, 2023

NAME	GENDER		OFFICE/ AGENCY	DESIGNATION/ POSITION	CONTACT NUMBER/ EMAIL ADDRESS
	M	F			
Alberto Crispin A. Delos Santos Jr.	/		DENR MIBNP- PAMO	Socio-cultural Researcher	-
Mae Fatima Laderas		/	DENR MIBNP- PAMO	CEPA Assistant	-
Ray John Cerezo	/		DENR MIBNP- PAMO	Park Attendant	-
Narcisa Damaso		/	DENR MIBNP- PAMO	Park Ranger	-
Rhea Lorraine R. Gorio		/	DENR MIBNP- PAMO	Park Ranger	-
Babylyn M. Cacao		/	BMB-NPD	EMS II	09162903874/ babylyn.cacao @bmb.gov.ph
Angeline T. Villaba		/	BMB-NPD	EMS II	09275532790
Marychel Asher Rasco		/	BMB-BPKMD	STAT II	
Gladys Mae Z. Argonza		/	NCCA	Program Manager	09182840482
Rachelle D. Malijan		/	BMB-NPD	EMS	r.malijan09@ gmail.com
Tuding G. Ulyan		/	Buhid	-	-
Kom-kom Olyan	/		Buhid	So. Leader	-
Beed Itag	/		Buhid	-	-
Alay-alay M. Gi-on	/		Buhid	-	-
Tay-ip Laytap	/		Buhid	-	-
Poypoy Ramirez	/		Buhid	-	-
Lorenzo Isla	/		NCCA	Facilitator	baticoda@gm ail.com
Ellie J. Nunez	/		DENR- PENRO	CDS-Staff	ellienunez@g mail.com
Angelita V. Altayo		/	NCIP-San Jose	Tribal Affairs Assistant II	angelitaaltayo @gmail.com
Arvin Manuel Villalon	/		DENR-NCCA	Facilitator/Consult ant	arvinvillalon @gmail.com
Dean Angelo S. Molina	/		DENR- MIMAROPA	SRAS	09561271654





Republic of the Philippines  
**Department of Environment and Natural Resources**  
 MIMAROPA Region  
 Provincial Environment and Natural Resources Office  
**MOUNTS IGLIT-BACO NATURAL PARK**  
**PROTECTED AREA MANAGEMENT OFFICE**

Eugene Secreto	/		DENR MIBNP- PAMO	PMF	-
Oscar V. Ordo Jr.	/		DENR MIBNP- PAMO	Park Attendant	09922511039
Maria Victoria S. Mateo		/	OMSC	Assistant Prof. II	09455628788
Darryl Mark L. Lapuz	/		OMSC	Faculty Member	Darrylmarklapuz09@gmail.com
Amalia Roldan		/	OMSC	Faculty	Amaliaroldan081665@gmail.com
Elmer G. Ruados	/		OMSC	Faculty	09052769958
Joseph M. Mateo	/		CENRO- Sablayan	ECOMS I/GIS	jmmateo@gmail.com
Bonifacio Custodio	/		BLGU-Manoot	Brgy. Captain	-
Kevin M. Santelices	/		DENR MIBNP- PAMO	Socio-cultural Mapper	kevinsantelices.ks@gmail.com
Cesar Daguman	/		Buhid	IPCO	-
Arvin Yam-an	/		Bangon	-	-
Wagay Yuay	/		Buhid	-	-
Marin Liyon-Ayan	/		Bangon	Purok Leader	-
Agay Yam-an	/		Bangon	-	-
Juanito Opig	/		Buhid	-	-
Rening L. Omnan	/		Buhid	-	-
Way-igan Liyon-ayan	/		Buhid	-	-
Rico Olyan	/		Buhid	-	-
Junior Willy	/		Buhid	-	-
Eden L. Alpay		/	LGU Rizal- MTO	Tourism Officer	09209719168
Alyssa Marie P. Javier		/	LGU Rizal- MTO	Admin Aide I	09171277712
Leo Russel P. Unilongo	/		DENR MIBNP- PAMO	Park Ranger	-
Michelle R. Garcia		/	DENR MIBNP- PAMO	Admin Assistant	09532788036
Mary Grace V. Dela Cruz		/	DENR MIBNP- PAMO	Socio-cultural Researcher	09066205435/delacruzgraceinnnges@gmail.com
Jaylord D. Evora	/		DENR MIBNP-	EMS I	09955004296/evorajaylord





Republic of the Philippines  
**Department of Environment and Natural Resources**  
MIMAROPA Region  
Provincial Environment and Natural Resources Office  
**MOUNTS IGLIT-BACO NATURAL PARK**  
**PROTECTED AREA MANAGEMENT OFFICE**

			PAMO		@gmail.com
Rosa Flor Mangupit		/	DENR MIBNP- PAMO	Park Ranger	09974233889
Hector S. Aragones, Jr.	/		DENR MIBNP- PAMO	PASu	09189646541
John Paul M. Santelices	/		DENR MIBNP- PAMO	Forest Ranger	09351101875
Lucille R. Fabular		/	DENR MIBNP- PAMO	Park Ranger	09703210290



Republic of the Philippines  
**Department of Environment and Natural Resources**  
MIMAROPA Region  
Provincial Environment and Natural Resources Office  
**MOUNTS IGLIT-BACO NATURAL PARK**  
**PROTECTED AREA MANAGEMENT OFFICE**

**Attachment 2.** Draft resolution expressing the willingness and interest of Buhid-Bangon community in the conduct of Socio-Cultural Mapping and Documentation

Republika ng Pilipinas  
Lalawigan ng Occidental Mindoro  
Bayan ng San Jose  
Barangay Manoot

**KALIPUNAN NG MGA KATUTUBONG BUHID AT BANGON**

Halaw sa Katitikan ng Natatanging Pagpupulong ng mga Purok Lider ng Barangay Manoot, Bayan ng Rizal, Occidental Mindoro ika-\_\_\_ ng Abril taong 2023.

Kapasyahang naglalayong ipagbigay – alam sa Department of Environment and Natural Resources (DENR) – Protected Area Management Office (PAMO) ang saloobin at kaisipan ng mga Purok Lider hinggil sa Socio-Cultural Mapping and Documentation na isasagawa sa anim (6) na Sitio na nasasakupan ng Barangay Manoot, Bayan ng Rizal, Occidental Mindoro.

**SAPAGKAT**, ang Department of Environment and Natural Resources – Protected Area Management Office sa layuning magsagawa ng mga programa at proyekto ay may pagsasa-alang- alang sa pangangalaga ng Likas na Pook at paggalang sa kultura at kapakanan ng mga Katutubong Buhid at Bangon;

**SAPAGKAT**, ang Department of Environment and Natural Resources sa pamamagitan ng Protected Area Management Office ay naglalayong magsagawa ng Socio-Cultural Mapping sa Sitio ng Albulan, Bato-Singit, Natub, Maet, Ugon-Datag at Lanaban.

**SAPAGKAT**, ang nasabing gawain ng Department of Environment and Natural Resources – Protected Area Management Office sa nabanggit na anim na Sitio ay magkaroon ng talaan ng Katutubong Kaalaman, Sistema, at Gawain (Indigenous Knowledge, System and Practices o IKSP) sa pamamagitan ng Socio-Cultural Mapping and Documentation;

**SAPAGKAT**, ang nasabing gawain ng pagtatala ay may pagsasa-alang-alang at may paggalang sa kultura, kaugalian ng Katutubong Buhid at Bangon at makakatulong sa pagpapaunlad ng kalagayan sa pamayanan ng Buhid at Bangon sa pamamagitan ng pagpapatupad ng mga angkop na programang pangkaunlaran;

**SAPAGKAT**, ninanais namin na matamasa ang angkop ng programang pangkaunlaran sa ikabubuti ng aming pamayanan sa pamamagitan ng aming pakikilahok at pakikisangkot;





Republic of the Philippines  
Department of Environment and Natural Resources  
MIMAROPA Region  
Provincial Environment and Natural Resources Office  
**MOUNTS IGLIT-BACO NATURAL PARK**  
**PROTECTED AREA MANAGEMENT OFFICE**

**SAPAGKAT**, ang layunin at pamamaraan ng pagtatala ng Katutubong Kaalaman, Sistema, at Gawain sa nabanggit na pitong Sitio ay naipaliwanag ng malinaw noong isinagawa ang pagsasanay sa Socio-Cultural Mapping and Documentation na ginanap sa Aroma Family Hotel and Resorts Complex, San Jose, Occidental Mindoro noong ika-28 ng Pebrero hanggang ika-4 ng Marso taong 2023 na dinaluhan ng mga piling Buhid at Bangon;

**KUNG KAYA'T, MATAPOS ANG PAG-UUSAP BILANG MGA PUROK O SITIO LIDER, KAMI AY HUMIHILING AT KUSANG-LOOB NA MAKIKIPAG-TULUNGAN SA DEPARTMENT OF ENVIRONMENT AND NATURAL RESOURCES – PROTECTED AREA MANAGEMENT OFFICE NA MAGSAGAWA ANG NATURANG TANGGAPAN NG SOCIO-CULTURAL MAPPING AND DOCUMENTATION SA SITIO NG ALBUNAN, BATO-SINGIT, NATUB, MAET, UGON-DATAG AT LANABAN.**

Bilang pagpapahayag ng aming kusang-loob sa pagdudulog ng kahilingang ito, lakip ang aming lagda o marka ng kanang hinlalaki ngayong ika-\_\_\_\_ ng Abril taong 2023 bilang pagpapatunay:

**MARIN LIYON – AYAN**

*Sitio Bato-Singit*

**KOM-KOM ULYAN**

*Sitio Ugon-Datag*

**YAGAY YAMBID**

*Sitio Albunan*

**TONI YAW-AN**

*Sitio Maet*

**RAW-SIG ANAN**

*Sitio Natub*

**CASINO URSUS**

*Sitio Lanaban*

**DINO SEBASTIAN**

*Punong Tribu*





Republic of the Philippines  
**Department of Environment and Natural Resources**  
MIMAROPA Region  
Provincial Environment and Natural Resources Office  
**MOUNTS IGLIT-BACO NATURAL PARK**  
**PROTECTED AREA MANAGEMENT OFFICE**

---

**Saksi:**

**CESAR DAGUMAN**

*IPCO*

**ANGELITA ALTAYO**

*TAA II, NCIP*

**HECTOR S. ARAGONES, JR.**

*PASu, MIBNP*