



Republic of the Philippines
Department of Environment and Natural Resources
MIMAROPA REGION
PROVINCIAL ENVIRONMENT AND NATURAL RESOURCES OFFICE
Bgy. Sta. Monica, Puerto Princesa City, Palawan
Telfax No. (048) 434-8791
Email Add: penropalawan@denr.gov.ph

DENR MIMAROPA	
RECORDS SECTION	
RECEIVED	
BY:	<i>[Signature]</i>
DATE:	
TIME:	

March 31, 2023

MEMORANDUM

FOR : The Regional Executive Director
1515 DENR By the Bay Bldg., Roxas Blvd.
Barangay 668, Ermita, Manila

ATTENTION : The OIC-Assistant Regional Director for Technical Services
The OIC-Chief, Surveys and Mapping Division

FROM : The Provincial Environment and
Natural Resources Officer

SUBJECT : **REQUEST FOR CONFIRMATION OF LAND
CLASSIFICATION STATUS REGARDING LOTS
WITHIN THE JURISDICTION OF CENRO PUERTO
PRINCESA CITY**

Forwarded is the Memorandum of CENRO Puerto Princesa City dated March 10, 2023 requesting for confirmation of land classification status for the issuance of patent covering 15 lots.

Further, this Office evaluated the findings of the CENRO as to its land classification status aided with sketch map in compliance to DMC No. 2019-10 dated December 11, 2019.

Below is the tabulated status of the requested lots:

NUMBER	LOT NO.	SURVEY NO.	AREA	BARANGAY	REMARKS
1	20	PLS 110-A	628	Bahile	Alienable & Disposable
2	15285	Cad.800-D	142,750	Lucbuan	Alienable & Disposable
3	13363	Cad.800-D	607	Salvacion	Alienable & Disposable
4	15339	Cad.800-D	79,417	Lucbuan	Alienable & Disposable
5	11529	Cad.800-D	1,200	Bacungan	Alienable & Disposable
6	9241	Cad.800-D	750	Napsan	Alienable & Disposable
7	15330	Cad.800-D	47,101	Lucbuan	Alienable & Disposable
8	2918	Cad.799-D	50,339	Cabigaan	Forestland
9	2990	Cad.799-D	22,318	Cabigaan	Forestland
10	2991	Cad.799-D	28,154	Cabigaan	Forestland
11	524	Cad.800-D	103	Masikap	Alienable & Disposable
12	18799	Cad.800-D	20,504	Binduyan	Forestland
13	156	Gss-04-000224	4,000	Simpocan	Alienable & Disposable


14	5902-B	Csd-04-017875-D	2,367	Tagburos	Alienable & Disposable
15	452-G	Csd-04-017964-D	115	Princesa	No tieline

Moreover the above lots situated at Brgy. Lucbuan and Napsan have erroneous tieline recommending for its amendment wherein projection of these lots were based on the coordinates of the cadastral map and is within Alienable and Disposable Land. When plotted using its approved tie line falls to the sea.

For information, record and consideration.


HELIZARDO B. CAYATOC

Reference No: 2023-2184
TSD/RPS/SMU

DENR-PALAWAN
PENRO-RECORDS
RELEASED
By 
Date: 12 APR 2023 N 23-928



Republic of the Philippines
Department of Environment and Natural Resources
MIMAROPA REGION
PROVINCIAL ENVIRONMENT AND NATURAL RESOURCES OFFICE
Bgy. Sta. Monica, Puerto Princesa City, Palawan
Telfax No. (048) 434-8791
Email Add: penropalawan@denr.gov.ph

(ANNEX I)


CERTIFICATION

TO WHOM IT MAY CONCERN:

THIS IS TO CERTIFY that based on available records, the tract of land in Barangay Bahile, Puerto Princesa City, containing an area of *Six Hundred Twenty Eight (628)* square meters, identified as **Lot 20, PLS 110-A** subject of application of Ms./Mr. _____, Free Patent Application No. _____ was verified to be within **Alienable and Disposable Land** per LC Map No. 1246, Project No. 1-E, Block II certified on January 15, 1936.

Issued this 30th day of March 2023, at DENR Office, Sta. Monica, Puerto Princesa City subject for confirmatory verification of the Regional Office.


Checked/Verified by:


Engr. Donna Belle E. Luengo
Engineer II
Unit Head, Surveys and Mapping Unit

CONCURRED:



FELIZARDO B. CAYATOC
PENRO

Note:
Reference used was based on the rectified LC map
provided and projected by the Regional Office

DENR-PALAWAN
PENRO-RECORDS
RELEASED
By 
Date: 12 APR 2023 EN 23-928

113°47'0"E

ALIENABLE AND DISPOSABLE
PROJECT NO. 1-E
BLOCK II
LC 1246



N.0.0.01

113°47'0"E

N.0.0.01



MAP SHOWING
Lot 20, Pls-110-A
Claimed by

Situated at
Barangay Bahle
City of Puerto Princesa
Province of Palawan

Projection UTM
Area: 628 sq m

Legend

- BLM_PRS92

20 pls 110-A

Land Classification Map_PRS92



LC_STATUS

- Alienable & Disposable
- Communal Forest
- Forestland
- No Data
- UPF



Republic of the Philippines
Department of Environment and Natural Resources
MIMAROPA REGION
PROVINCIAL ENVIRONMENT AND NATURAL RESOURCES OFFICE
Bgy. Sta. Monica, Puerto Princesa City, Palawan
Telfax No. (048) 434-8791
Email Add: penropalawan@denr.gov.ph

(ANNEX I)


CERTIFICATION

TO WHOM IT MAY CONCERN:

THIS IS TO CERTIFY that based on available records, the tract of land in Barangay Lucbuan, Puerto Princesa City, containing an area of *One Hundred Forty Two Thousand Seven Hundred Fifty* (142,750) square meters, identified as **Lot 15285, Cad.800-D** subject of application of Ms./Mr. _____, Free Patent Application No. _____ was verified to be within **Alienable and Disposable Land** per LC Map No. 1748, Project No. 1-K, Block IV certified on April 5, 1954 projected in CM.10-00' N. 118-52' E of Case 47, Cad.800-D.

Issued this 30th day of March 2023, at DENR Office, Sta. Monica, Puerto Princesa City subject for confirmatory verification of the Regional Office.


Checked/Verified by:


Engr. Donna Belle E. Luengo
Engineer II
Unit Head, Surveys and Mapping Unit

CONCURRED:


FELIZARDO B. CAYATOC
PENRO

Note:
Reference used was based on the rectified LC map
provided and projected by the Regional Office

DENR-PALAWAN
PENRO-RECORDS
RELEASED
By 
Date: **12 APR 2023** N. 23-928




MAP SHOWING
158285, Cad 800-D
Claimed by

Situated at
Barangay Lukbuan
City of Puerto Princesa
Province of Palawan

Projection UTM
Area 174,750 sq.m

- Legend
- BLU_PRSS2
 - 15285
 - Barangay Bndry_Cad_PRSS2
 - Barangay UTMZ-60N
 - Land Classification Map_PRSS2
 - LC STATUS
 - ▨ Alienable & Disposable
 - ▨ Communal Forest
 - ▨ Forestland
 - ▨ No Data
 - ▨ UPF





Republic of the Philippines
Department of Environment and Natural Resources
MIMAROPA REGION
PROVINCIAL ENVIRONMENT AND NATURAL RESOURCES OFFICE
Bgy. Sta. Monica, Puerto Princesa City, Palawan
Telfax No. (048) 434-8791
Email Add: penropalawan@denr.gov.ph

(ANNEX I)


CERTIFICATION

TO WHOM IT MAY CONCERN:

THIS IS TO CERTIFY that based on available records, the tract of land in Barangay Salvacion, Puerto Princesa City, containing an area of *Six Hundred Seven* (607) square meters, identified as **Lot 13363, Cad.800-D** subject of application of Ms./Mr. _____, Free Patent Application No. _____ was verified to be within **Alienable and Disposable Land** per LC Map No. 1246, Project No. 1-E, Block II certified on January 15, 1936.

Issued this 30th day of March 2023, at DENR Office, Sta. Monica, Puerto Princesa City subject for confirmatory verification of the Regional Office.


Checked/Verified by:


Engr. Donna Belle E. Luengo
Engineer II
Unit Head, Surveys and Mapping Unit

CONCURRED:


FELIZARDO B. CAYATOC
PENRO

Note:
Reference used was based on the rectified LC map
provided and projected by the Regional Office

DENR-PALAWAN
PENRO-RECORDS
RELEASED
By 
Date: 12 APR 2023 N 23-928

ALIENABLE AND DISPOSABLE
PROJECT NO. 1-E
BLOCK II
LC 1246

118°47'03"E



MAP SHOWING
Lot 13363 Cad800-D
Claimed by

Situated at
Barangay Salvacion
City of Puerto Princesa
Province of Palawan

Projection UTM
Area 607 sq.m

- Legend
- ELM_PRRS92
 - 13363
 - Land Classification Map_PRRS92
 - LC_STATUS
 - Alienable & Disposable
 - Communal Forest
 - Forestland
 - No Data
 - UPF



118°47'03"E



Republic of the Philippines
Department of Environment and Natural Resources
MIMAROPA REGION
PROVINCIAL ENVIRONMENT AND NATURAL RESOURCES OFFICE
Bgy. Sta. Monica, Puerto Princesa City, Palawan
Telfax No. (048) 434-8791
Email Add: penropalawan@denr.gov.ph

(ANNEX I)


CERTIFICATION

TO WHOM IT MAY CONCERN:

THIS IS TO CERTIFY that based on available records, the tract of land in Barangay Lucbuan, Puerto Princesa City, containing an area of *Seventy Nine Thousand Four Hundred Seventeen* (79,417) square meters, identified as **Lot 15339, Cad.800-D** subject of application of Ms./Mr. _____, Free Patent Application No. _____ was verified to be within **Alienable and Disposable Land** per LC Map No. 1748, Project No. 1-K, Block IV certified on April 5, 1954 projected based on coordinates in CM 10-00 N. 118-51 E Module 8, Case 47 of Cad.800-D.

Issued this 30th day of March 2023, at DENR Office, Sta. Monica, Puerto Princesa City subject for confirmatory verification of the Regional Office.


Checked/Verified by:


Engr. Donna Belle E. Luengo
Engineer II
Unit Head, Surveys and Mapping Unit

CONCURRED:


FELIZARDO B. CAYATOC
PENRO

Note:
Reference used was based on the rectified LC map
provided and projected by the Regional Office

DENR-PALAWAN
PENRO-RECORDS
RELEASED
By: 
Date: 2 APR 2023 CN 23-928



MAP SHOWING
Lot 15339 Cad800-D
Claimed by

Situated at
Barangay Lucbuan
City of Puerto Princesa
Province of Palawan

Projection UTM
Area 79,417 sq.m

Legend

- BLIM_PRRS92
- 15339
- Barangay Entry_Cad_PRRS92
- Batimetry_UTMzone0N
- Land Classification Map_PRRS92
- LC_STATUS
- ▨ Alienable & Disposable
- ▨ Communal Forest
- ▨ Forestland
- ▨ No Data
- ▨ UPR

WITHIN THE SEA
AS PER TIELINE





Republic of the Philippines
Department of Environment and Natural Resources
MIMAROPA REGION
PROVINCIAL ENVIRONMENT AND NATURAL RESOURCES OFFICE
Bgy. Sta. Monica, Puerto Princesa City, Palawan
Telfax No. (048) 434-8791
Email Add: penropalawan@denr.gov.ph

(ANNEX I)


CERTIFICATION

TO WHOM IT MAY CONCERN:

THIS IS TO CERTIFY that based on available records, the tract of land in Barangay Bacungan, Puerto Princesa City, containing an area of *One Thousand Two Hundred* (1,200) square meters, identified as **Lot 11529, Cad.800-D** subject of application of Ms./Mr. _____, Free Patent Application No. _____ was verified to be within **Alienable and Disposable Land** per LC Map No. 1246, Project No. 1-E, Block IV certified on January 15, 1936.

Issued this 30th day of March 2023, at DENR Office, Sta. Monica, Puerto Princesa City subject for confirmatory verification of the Regional Office.


Checked/Verified by:


Engr. Donna Belle E. Luengo
Engineer II
Unit Head, Surveys and Mapping Unit

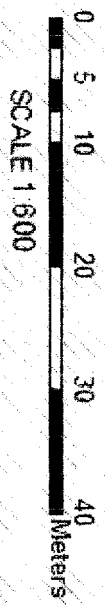
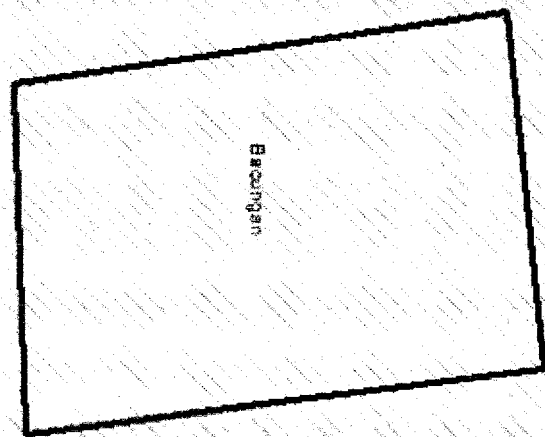
CONCURRED:


FELIZARDO B. CAYATOC
PENRO

Note:
Reference used was based on the rectified LC map
provided and projected by the Regional Office

DENR-PALAWAN
PENRO-RECORDS
RELEASED
By 
Date: 12 APR 2023 CN 23-928

ALIENABLE AND DISPOSABLE
 Project 1-E
 Block IV
 LC 1246



95440°N



MAP SHOWING
Lot 11529 Cad800-D
Claimed by

Situated at
 Barangay Bacungan
 City of Puerto Princesa
 Province of Palawan

Projection UTM
 Area 1200 sq m

- Legend**
- BLM_PRS92
 - 11529
 - Barangay Bacung_Cad_PRS92
- Land Classification Map_PRS92**
-
- LC STATUS**
- Alienable & Disposable
 - Communal Forest
 - Forestland
 - No Data
 - UPR



Republic of the Philippines
Department of Environment and Natural Resources
MIMAROPA REGION
PROVINCIAL ENVIRONMENT AND NATURAL RESOURCES OFFICE
Bgy. Sta. Monica, Puerto Princesa City, Palawan
Telfax No. (048) 434-8791
Email Add: penropalawan@denr.gov.ph

(ANNEX I)


CERTIFICATION

TO WHOM IT MAY CONCERN:

THIS IS TO CERTIFY that based on available records, the tract of land in Barangay Napsan, Puerto Princesa City, containing an area of *Seven Hundred Fifty* (750) square meters, identified as **Lot 9241, Cad.800-D** subject of application of Ms./Mr. _____, Free Patent Application No. _____ was verified to be within **Alienable and Disposable Land** per LC Map No. 1172, Project No. 1-C, Block I certified on August 29, 1935 projected based on coordinates in CM 09-43 N. 118-27 E, Sec. 1, Module 5, Case 37 of Cad.800-D.

Issued this 30th day of March 2023, at DENR Office, Sta. Monica, Puerto Princesa City subject for confirmatory verification of the Regional Office.


Checked/Verified by:


Engr. Donna Belle E. Luengo
Engineer II
Unit Head, Surveys and Mapping Unit

CONCURRED:


FELIZARDO B. CAYATOC
PENRO

Note:
Reference used was based on the rectified LC map
provided and projected by the Regional Office

DENR-PALAWAN
PENRO-RECORDS
RELEASED
By 
Date: **12 APR 2023** CN **23-928**




MAP SHOWING
Lot 9241 Cad800-D
Claimed by

Situated at
Barangay Napsan
City of Puerto Princesa
Province of Palawan

Projection UTM
Area 750 sq m

- Legend
- BLU1_FRS92
 - 9241
 - Barangay Boundary_Cad_FRS92
 - Boundary_UTM_FRS92
 - Land Classification Map_FRS92
 - IC_STATUS
 - ▨ Alienable & Disposable
 - ▨ Community Forest
 - ▨ Farmland
 - ▨ No Data
 - ▨ UPP

within the sea
as per title





Republic of the Philippines
Department of Environment and Natural Resources
MIMAROPA REGION
PROVINCIAL ENVIRONMENT AND NATURAL RESOURCES OFFICE
Bgy. Sta. Monica, Puerto Princesa City, Palawan
Telfax No. (048) 434-8791
Email Add: penropalawan@denr.gov.ph

(ANNEX I)


CERTIFICATION

TO WHOM IT MAY CONCERN:

THIS IS TO CERTIFY that based on available records, the tract of land in Barangay Lucbuan, Puerto Princesa City, containing an area of *Forty Seven Thousand One Hundred One* (47,101) square meters, identified as **Lot 15330, Cad.800-D** subject of application of Ms./Mr. _____, Free Patent Application No. _____ was verified to be within **Alienable and Disposable Land** per LC Map No. 1748, Project No. 1-K, Block IV certified on April 5, 1954 projected based on coordinates in CM 10-01 N. 118-51 E Module 8, Case 47 of Cad.800-D.

Issued this 30th day of March 2023, at DENR Office, Sta. Monica, Puerto Princesa City subject for confirmatory verification of the Regional Office.

Checked/Verified by:



Engr. Donna Belle E. Luengo
Engineer II
Unit Head, Surveys and Mapping Unit

CONCURRED:


FELIZARDO B. CAYATOC
PENRO

Note:

Reference used was based on the rectified LC map provided and projected by the Regional Office

DENR-PALAWAN
PENRO-RECORDS
RELEASED
By 
Date: 12 APR 2023 EN 23-028



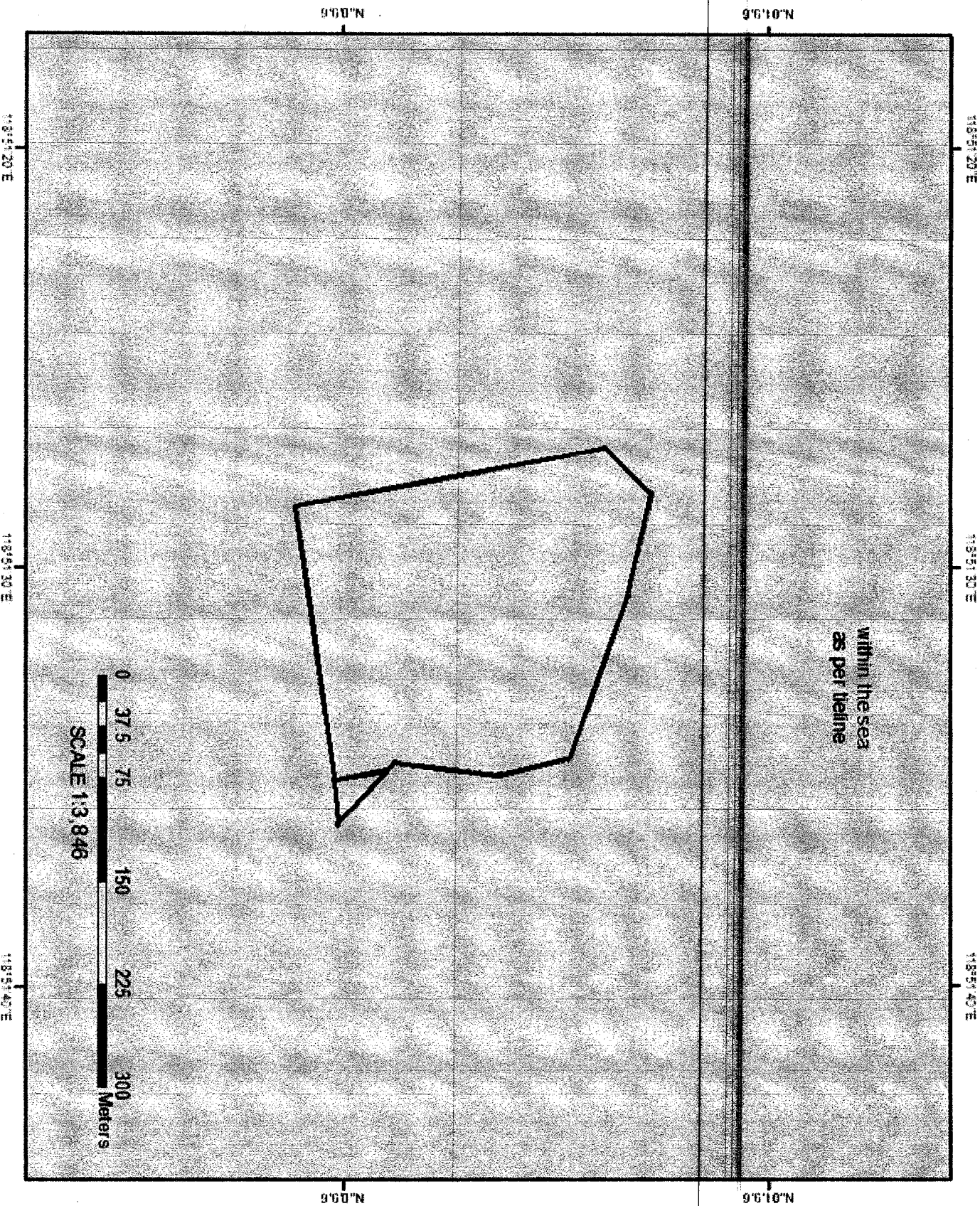
MAP SHOWING
Lot 15330 Cad 800-D
Claimed by

Situated at
Barangay Lukbuan
City of Puerto Princesa
Province of Palawan

Projection UTM
Area 47,101 sq m

- Legend**
- BLIM_PRR92
 - 15330
 - Barangay Bndry_Cad_PRR92
 - Bartermetry_UTMZone0N
 - Land Classification Map_PRR92
- LC STATUS**
- ▨ Alienable & Disposable
 - ▨ Communal Forest
 - ▨ Forestland
 - ▨ No Data
 - ▨ UPR

within the sea
as per baseline



9°25'50"N

118°29'10"E

118°29'20"E

118°29'30"E

FORESTLAND
Project 10-B
Block A
LC 1852

9°25'50"N



MAP SHOWING
Lot 2918 Cad 799-D
Claimed by

Situated at
Barangay Cabigaan
Municipality of Aborlan
Province of Palawan

Projection UTM
Area 50,339 sq m

9°25'40"N

9°25'30"N

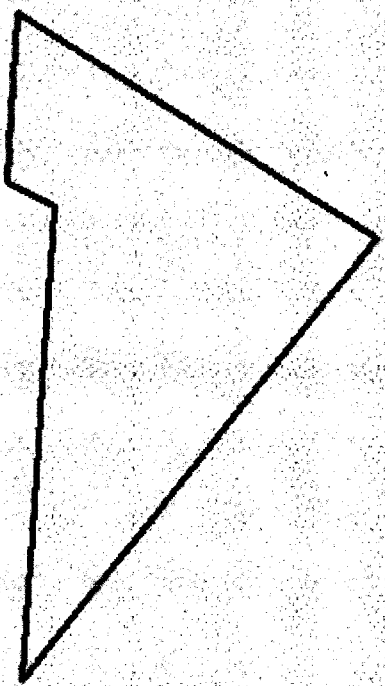
9°25'40"N

9°25'30"N

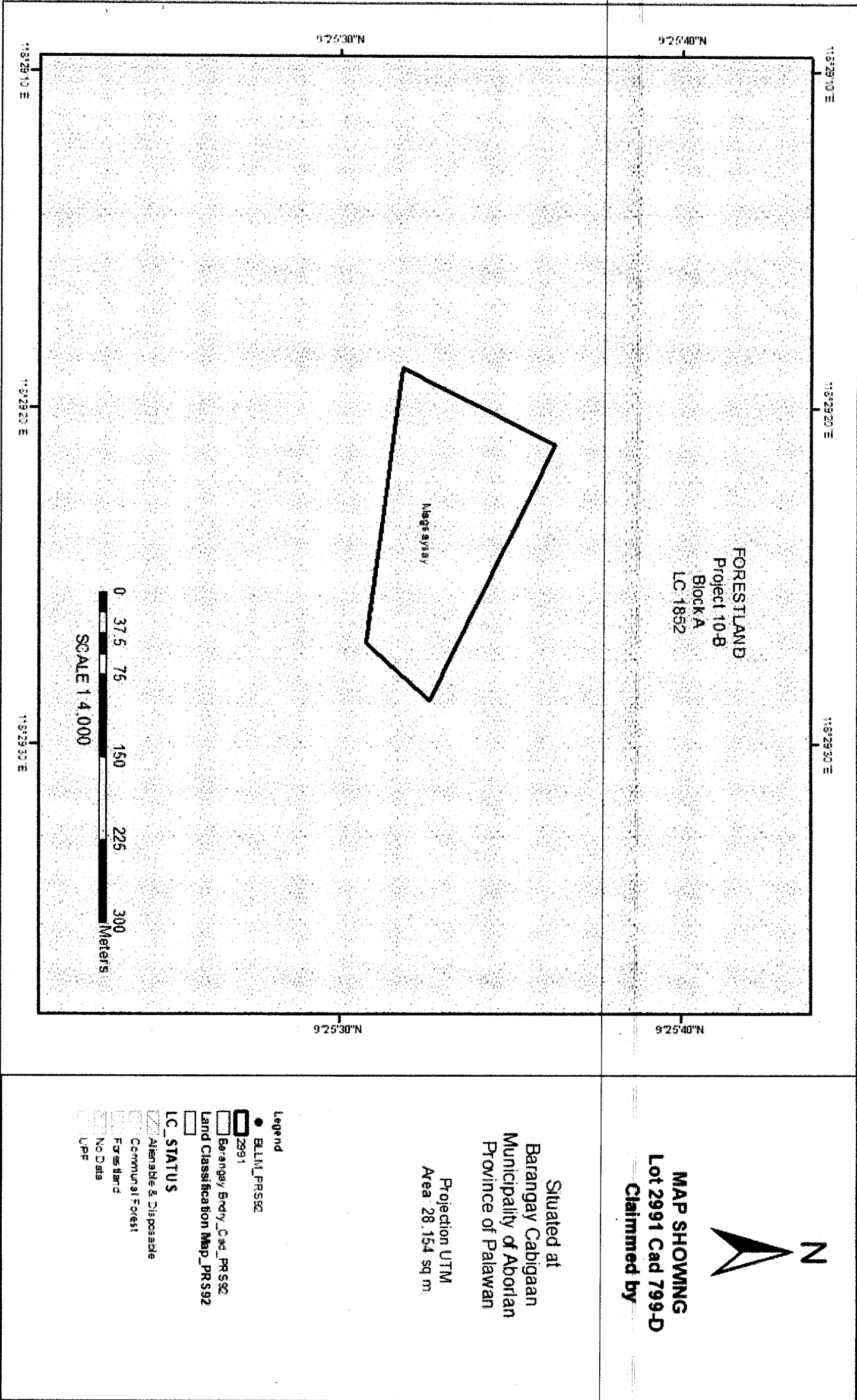
118°29'10"E

118°29'20"E

118°29'30"E



- Legend**
- BLM_PRS92
 - 2918
 - Land Classification Map_PRS92
 - LC STATUS
 - ▨ Alienable & Disposable
 - ▨ Communal Forest
 - ▨ Forestland
 - ▨ No Data
 - ▨ UPF





Republic of the Philippines
Department of Environment and Natural Resources
MIMAROPA REGION
PROVINCIAL ENVIRONMENT AND NATURAL RESOURCES OFFICE
Bgy. Sta. Monica, Puerto Princesa City, Palawan
Telfax No. (048) 434-8791
Email Add: penropalawan@denr.gov.ph

(ANNEX I)

CERTIFICATION

TO WHOM IT MAY CONCERN:

THIS IS TO CERTIFY that based on available records, the tract of land in Barangay Masikap, Puerto Princesa City, containing an area of *One Hundred Three* (103) square meters, identified as **Lot 524, Cad.800-D** subject of application of Ms./Mr. _____, Free Patent Application No. _____ was verified to be within **Alienable and Disposable Land** per LC Map No. 203, Project No. 1 certified on December 29, 1923.

Issued this 30th day of March 2023, at DENR Office, Sta. Monica, Puerto Princesa City subject for confirmatory verification of the Regional Office.

Checked/Verified by:

Engr. Donna Belle E. Luengo
Engineer II
Unit Head, Surveys and Mapping Unit

CONCURRED:

FELIZARDO B. CAYATOC
PENRO

Note:
Reference used was based on the rectified LC map
provided and projected by the Regional Office

DENR-PALAWAN
PENRO-RECORDS
RELEASED

By
Date: 12 APR 2023 CN 23-928

113°44'0"E

ALIENABLE AND DISPOSABLE
Project 1
Block
LC 203



113°44'0"E

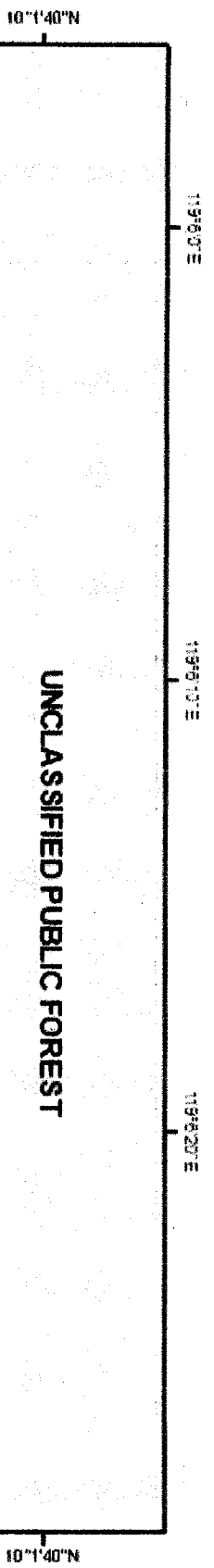


MAP SHOWING
Lot 524 Cad 800-D
Claimed by

Situated at
Barangay Maskap
City of Puerto Princesa
Province of Palawan

Projection UTM
Area 103 sq m

- Legend**
- BLM_PRS32
 - 524
 - Land Classification Map_PRS32
 -
 - LC STATUS**
 - ▨ Alienable & Disposable
 - ▨ Communal Forest
 - ▨ Forestland
 - ▨ No Data
 - ▨ UPF



UNCLASSIFIED PUBLIC FOREST

LC 2499, Proj. 1-S, Block B



MAP SHOWING
Lot 18799 Cad 800-D
Claimed by

Situated at
Barangay Binduyan
City of Puerto Princesa
Province of Palawan

Projection UTM
Area 20,504 sq. m.

- Legend
- BLM_FRS92
 - 18799
 - Land Classification Map_PR592
 - LC_STATUS
 - ▨ Alienable & Disposable
 - ▨ Communal Forest
 - ▨ Forestland
 - ▨ No Data
 - ▨ UPF



Republic of the Philippines
Department of Environment and Natural Resources
MIMAROPA REGION
PROVINCIAL ENVIRONMENT AND NATURAL RESOURCES OFFICE
Bgy. Sta. Monica, Puerto Princesa City, Palawan
Telfax No. (048) 434-8791
Email Add: penropalawan@denr.gov.ph

(ANNEX I)


CERTIFICATION

TO WHOM IT MAY CONCERN:

THIS IS TO CERTIFY that based on available records, the tract of land in Barangay Simpocan, Puerto Princesa City, containing an area of *Four Thousand* (4,000) square meters, identified as **Lot 156, Gss-04-000224-D** subject of application of Ms./Mr. _____, Free Patent Application No. _____ was verified to be within **Alienable and Disposable Land** per LC Map No. 3618, Project No. 1-Z, Block I certified on August 31, 2004.

Issued this 30th day of March 2023, at DENR Office, Sta. Monica, Puerto Princesa City subject for confirmatory verification of the Regional Office.


Checked/Verified by:


Engr. Donna Belle E. Luengo
Engineer II
Unit Head, Surveys and Mapping Unit

CONCURRED:


FELIZARDO B. CAYATOC
PENRO

Note:
Reference used was based on the rectified LC map
provided and projected by the Regional Office

DENR-PALAWAN
PENRO-RECORDS
RELEASED
By 
Date: 12 APR 2023 IN 23-928

115°32'30" E

ALIENABLE AND DISPOSABLE
Project 1-2
Block I
LC 3618

Simpocan



115°32'30" E

9°47'50" N

N 05°15' E



MAP SHOWING
Lot 156 Gss-04-000224
Claimmed by

Situated at
Barangay Simpocan
City of Puerto Princesa
Province of Palawan

Projection UTM
Area 4 000 sq m

- Legend**
- BLN1_PRS82
 - 156 GSS224
 - Barangay Bndy_Cac_PRS82
 - Land Classification Map_PRS92
- LC STATUS**
- ▨ Alienable & Disposable
 - ▨ Communal Forest
 - ▨ Forestland
 - ▨ No Data
 - ▨ UPR



Republic of the Philippines
Department of Environment and Natural Resources
MIMAROPA REGION
PROVINCIAL ENVIRONMENT AND NATURAL RESOURCES OFFICE
Bgy. Sta. Monica, Puerto Princesa City, Palawan
Telfax No. (048) 434-8791
Email Add: penropalawan@denr.gov.ph

(ANNEX I)


CERTIFICATION

TO WHOM IT MAY CONCERN:

THIS IS TO CERTIFY that based on available records, the tract of land in Barangay Tagbueros, Puerto Princesa City, containing an area of *Two Thousand Three Hundred Sixty Seven* (2,367) square meters, identified as **Lot 5902-B, Csd-04-017875-D** subject of application of Ms./Mr. _____, Free Patent Application No. _____ was verified to be within **Alienable and Disposable Land** per LC Map No. 203, Project No. 1 certified on December 29, 1923.

Issued this 30th day of March 2023, at DENR Office, Sta. Monica, Puerto Princesa City subject for confirmatory verification of the Regional Office.


Checked/Verified by:


Engr. Donna Belle E. Luengo
Engineer II
Unit Head, Surveys and Mapping Unit

CONCURRED:


FELIZARDO B. CAYATOC
(PENRO)

Note:
Reference used was based on the rectified LC map
provided and projected by the Regional Office

DENR-PALAWAN
PENRO-RECORDS
RELEASED
By 
Date 2 APR 2023 CN 23-928

N.00°00'00.0"

ALIENABLE AND DISPOSABLE
Project 1
Block A
LC 203

N.00°00'00.0"



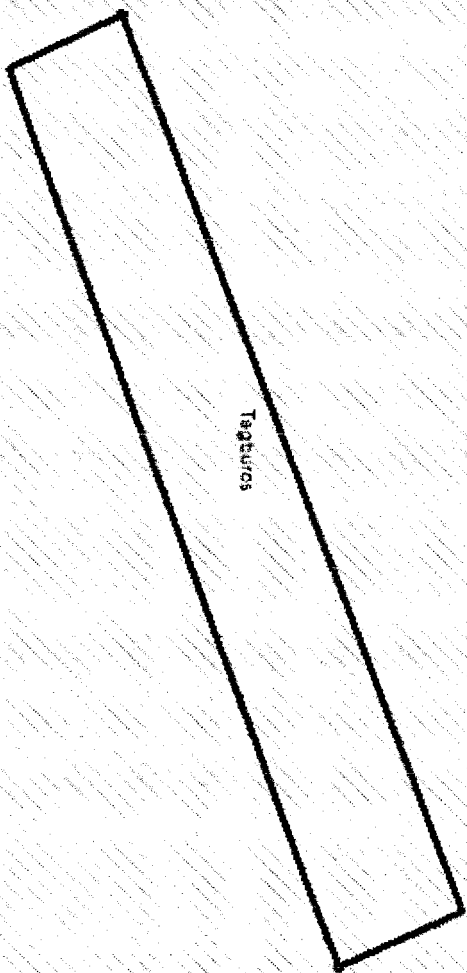
MAP SHOWING
Lot 5902-B, Csd-04-017825
Claimed by

Situated at
Barangay Tagburos
City of Puerto Princesa
Province of Palawan

Projection UTM
Area 2.367 sq m

Legend

- ELLI_PR592
- 5902-B, CSD 17825
- Barangay Boundary_Csd_PR592
- Land Classification Map_PR592
- LC STATUS
- ▨ Alienable & Disposable
- ▨ Communal Forest
- ▨ Forestland
- ▨ No Data
- ▨ UPR





Republic of the Philippines
Department of Environment and Natural Resources
MIMAROPA Region
COMMUNITY ENVIRONMENT AND NATURAL RESOURCES OFFICE

March 10, 2023

MEMORANDUM

TO : The Regional Executive Director
DENR- MIMAROPA Region
1515 L & S Bldg., Roxas Blvd.,
Ermita, Manila

THRU : The Provincial Environment and
Natural Resources Officer

FROM : The OIC Community Environment
and Natural Resources

SUBJECT : **REQUEST FOR CONFIRMATION OF LAND CLASSIFICATION
STATUS REGARDING LOTS WITHIN THE JURISDICTION OF
CENRO PUERTO PRINCISA CITY**

**DENR PENRO
PALAWAN RECORDS
RECEIVED**

BY: *[Signature]*
DATE: 03-10-2023 **DN:** 23-2184

Herewith for clearance confirming Land Classification (LC) status regarding subject lots within CENRO PPC, jurisdiction pursuant to DMC 2019-10, the following list of lot numbers.

Number	Lot Number	Survey Number	Area Square Meters	Barangay	Status
1.	20	Pls. 110-A	628	Bahile	A/D
2.	15285	Cad 800-D	142,750	Lucbuan	A/D
3.	13363	Cad 800-D	607	Salvacion	A/D
4.	15339	Cad 800-D	79,417	Lucbuan	A/D
5.	11529	Cad 800-D	1,200	Bacungan	A/D
6.	9241	Cad 800-D	750	Napsan	A/D
7.	15330	Cad 800-D	47,101	Lucbuan	A/D
8.	2918	Cad 799-D	50,339	Cabigaan	A/D
9.	2990	Cad 799-D	22,318	Cabigaan	A/D
10.	2991	Cad 799-D	28,154	Cabigaan	A/D
11.	524	Cad 800-D	103	Masikap	A/D
12.	18799	Cad 800-D	20,504	Binduyan	T/L
13.	156	Gss-04-000224	4000	Simpocan	A/D
14.	5902-B	Csd-04-017875-D	2,367	Tagburos	A/D
15.	452-G	Csd-04-017964-D	115	Princesa	A/D

FL

FL

no helina

Attached in support hereof as required by the Survey and Mapping Division (SMD) are the V-37, Sketch Map, Certification from this office.

For information, record.

[Signature]
PEDRO A. VELASCO
OIC-CENRO

South National Highway, Bgy. Sta. Monica, Puerto Princesa City
Email Address: cenroppchuc@yahoo.com
Tel Fax No.: (048) 433-0660

DENR MIMAROPA REGION
DENR - PUERTO PRINCISA
OFFICE
NO: 389
DATE: 3-10-23
BY: *[Signature]*



Republic of the Philippines
Department of Environment and Natural Resources
MIMAROPA Region
**COMMUNITY ENVIRONMENT AND NATURAL RESOURCES
OFFICE**

CERTIFICATION

TO WHOM IT MAY CONCERN:

THIS IS TO CERTIFY that based on available records in our office, the tract of land in Barangay Bahile, Puerto Princesa City, Province of Palawan, identified as **Lot No. 20, PLS. 110-A** containing an area of 628 square meters was verified to be within **Alienable and Disposable Land** as per Land Classification Map No. 1246, Project I-E, Block-II, dated on January 15, 1936.

This certification is subject to confirmation by the DENR MIMAROPA Regional Office pursuant to DMC No. 2019-10 dated December 11, 2019.

Issued this 23th day of February 2023 at CENRO Puerto Princesa.

Checked and Verified by:

JASON D. MONTIMOR
Forester I
Unit Head, GIS
& Land Classification Verification

APPROVED:

PEDRO A. VELASCO
Development Management Officer IV
OIC-CENRO

Certification fee: P50.00
Oath fee: P36.00
O.R. No. _____
Date: _____

118°46'50" E

118°47'00" E

10°00'00" N

10°00'00" N


20
PLS-110-A


Alienable & Disposable.
LC-1246-Cent. January 15, 1936

Noted: This Map is for Confirmation
of Land Classification to DENR Regional
Office pursuant to DMC No. 2019-10 dated
December 11, 2019.

118°46'50" E

118°47'00" E


LEGEND

Alienable & Disposable Area
Timberland Area



**Map showing the area
of Lot No.20, PLS-110-A**

Located at
Brgy. Bahle
Puerto Princesa City
Province of Palawan

Total Area of 628 Square Meters

0 >1 m


Scale: 1:200

Luzon (Philippines excluding Mindanao)
Universal Transverse Mercator - Zone 50 (N)

Prepared by:

JASON D. MONTIMOR
Forest I Unit Head, GIS &
Land Classification Verification

Attested by:


PEDRO A. VELASCO
Development Management Officer IV
OIC-CENRO



Republic of the Philippines
Department of Environment and Natural Resources
Region IV- B, MIMAROPA
COMMUNITY ENVIRONMENT AND NATURAL RESOURCES OFFICE
South National Highway, Bgy. Sta. Monica Puerto Princesa City

Application No. _____

Applicant _____

Surveyed for _____

Surveyed by Engr. Crisostomo E. Dela Cruz

Date of Survey November 14, 1955 - June 10, 1956

Date Approved June 9, 1958

Lot No. 20 Survey No. PLS-110-A

Identical Lot No. _____

Portion of Lot No. _____

Area: 628 square meters

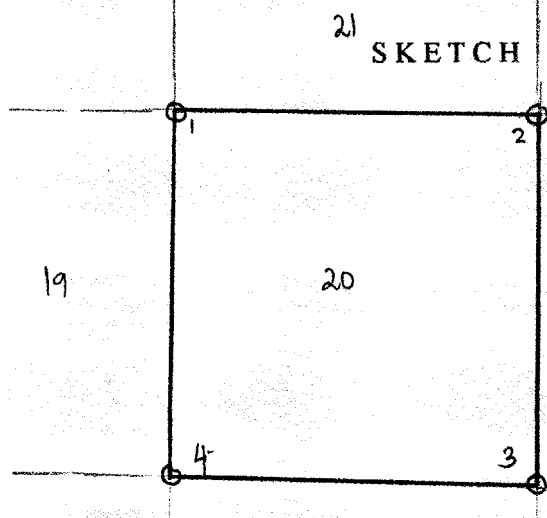
Location Brgy. Bahile, Puerto Princesa City

Date of Original Survey: _____

TECHNICAL DESCRIPTION

TIE LINE N 62° 16' W 3,446.41m From BLEM #1 Brgy. Salvacion, Puerto Princesa City

LINE	BEARINGS	DISTANCE	LINE	BEARINGS	DISTANCE
1-2	S 89° 06' E	24.98 m	} P.S. Exp. Cmc. 10m. 15 x 100cm		
2-3	S 00° 01' W	25.12 m			
3-4	N 89° 15' W	24.96 m			
4-1	N 00° 01' W	25.18 m			



CERTIFIED PHOTOCOPY

NOVA BILLE B. GARCELLANO-VITERBU
NOVA BILLE B. GARCELLANO-VITERBU
ADMINISTRATIVE OFFICER I / RECORDS OFFICER I

T. D. Research by 3

T. D. Sketch by: ENGR. MILYSA M. PALAPA

T. D. Checked by: REXARDO U. NACOLA

Date: 7

Date: 02-15-12

Date: 02-17-12



Republic of the Philippines
Department of Environment and Natural Resources
MIMAROPA Region
**COMMUNITY ENVIRONMENT AND NATURAL RESOURCES
OFFICE**

CERTIFICATION


TO WHOM IT MAY CONCERN:

THIS IS TO CERTIFY that based on available records in our office, the tract of land in Barangay Lucbuan, Puerto Princesa City, Province of Palawan, identified as **Lot No. 15285, Cad 800-D** containing an area of 142,750 square meters was verified to be within **Alienable and Disposable Land** as per Land Classification Map No. 1748, Project I-K, Block- IV, dated on April 05, 1954.

This certification is subject to confirmation by the DENR MIMAROPA Regional Office pursuant to DMC No. 2019-10 dated December 11, 2019.

Issued this 23th day of February 2023 at CENRO Puerto Princesa.

Checked and Verified by:


JASON D. MONTIMOR
Forester I
Unit Head, GIS
& Land Classification Verification

APPROVED:


PEDRO A. VELASCO
Development Management Officer IV
OIC-CENRO

Certification fee: P50.00
Oath fee: P36.00
O.R. No. _____
Date: _____

Republic of the Philippines
Department of Environment and Natural Resources
Region IV- B, MIMAROPA
COMMUNITY ENVIRONMENT AND NATURAL RESOURCES OFFICE
South National Highway, Bgy. Sta. Monica Puerto Princesa City

Application No. _____
Applicant _____
Surveyed for _____
Surveyed by: Engr. Olivo C. Arpia
Date of Survey: May 30-October 16, 1984
Date Approved : January 4, 1985

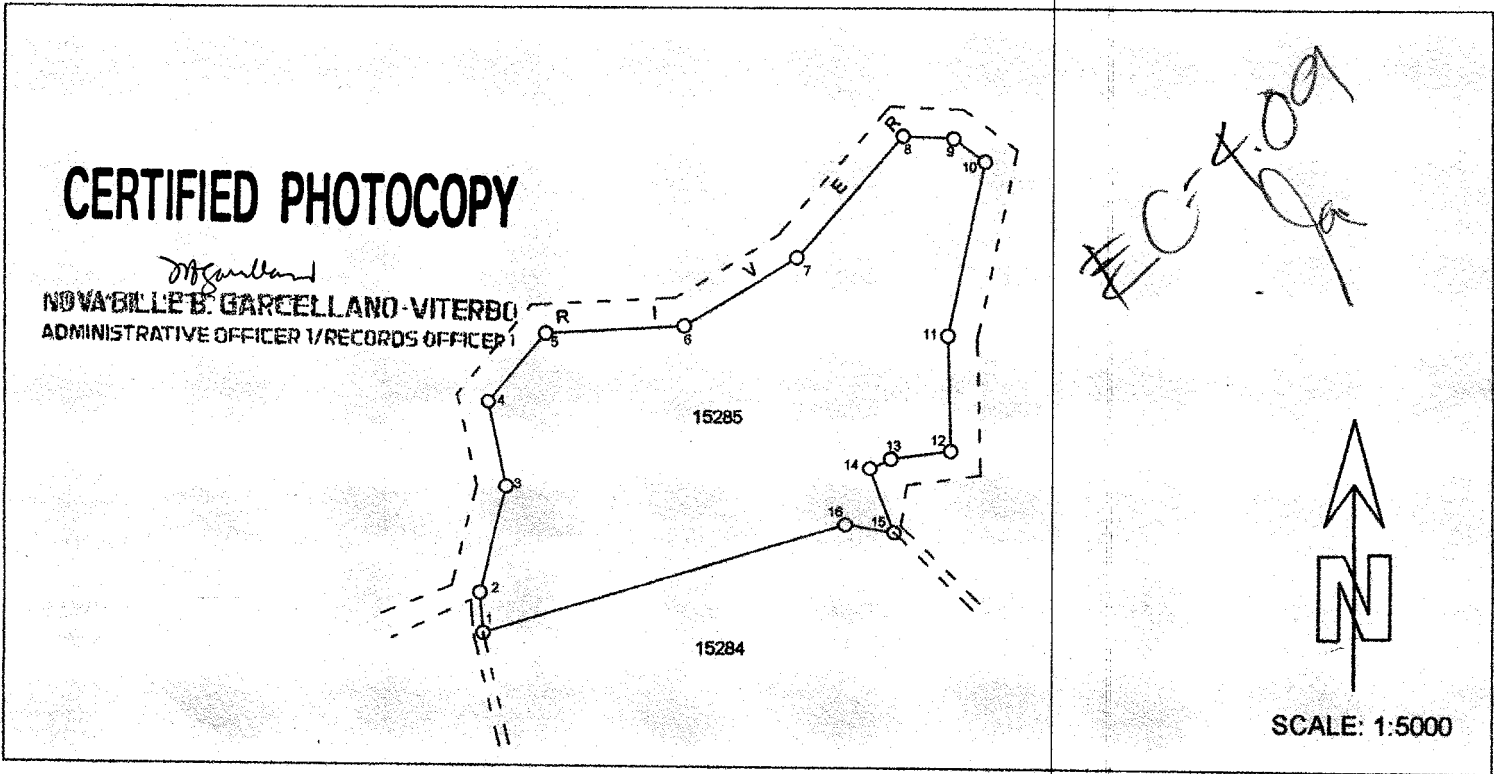
Lot No. 15285 Survey No. CAD 800-D
Identical Lot No. _____
Portion of Lot No. _____
Area: 142,750 square meters
Location : Brgy. Lucbuan, Puerto Princesa City
Date of Original Survey: _____

TECHNICAL DESCRIPTION

TIE LINE: S 10° 59' E 71115.84 m from BLLM # 1, CAD 800-D Puerto Princesa Cadastre

LINE	BEARING	DISTANCE	LINE	BEARING	DISTANCE
1 - 2	N 04° 42'W	42.52 m	9 - 10	S 53° 10'E	40.44 m
2 - 3	N 13° 31'E	117.27 m	10 - 11	N 11° 57'W	183.02 m
3 - 4	N 11° 50'W	92.31 m	11 - 12	S 01° 08'E	120.82 m
4 - 5	N 39° 28'E	92.86 m	12 - 13	S 81° 37'W	62.49 m
5 - 6	N 86° 57'E	142.46 m	13 - 14	S 64° 18'W	23.51 m
6 - 7	N 58° 21'E	136.50 m	14 - 15	S 20° 04'E	73.46 m
7 - 8	N 40° 57'E	165.62 m	15 - 16	N 80° 40'W	50.66 m
8 - 9	N 87° 45'E	52.15 m	16 - 1	S 72° 37'W	390.01 m

SKETCH



T.D Research by: ENGR. MILYSA M PALAPA
T. D. Sketch by: ENGR. MILYSA M PALAPA
T.D. Checked by: _____

Date: February 13, 2023
Date: _____
Date: _____

362.19

-0.02



Republic of the Philippines
Department of Environment and Natural Resources
MIMAROPA Region
**COMMUNITY ENVIRONMENT AND NATURAL RESOURCES
OFFICE**

CERTIFICATION

TO WHOM IT MAY CONCERN:

THIS IS TO CERTIFY that based on available records in our office, the tract of land in Barangay Salvacion, Puerto Princesa City, Province of Palawan, identified as **Lot No. 13363, Cad 800-D** containing an area of 607 square meters was verified to be within **Alienable and Disposable Land** as per Land Classification Map No. 1246, Project I-E, Block-II, dated on January 15, 1936.

This certification is subject to confirmation by the DENR MIMAROPA Regional Office pursuant to DMC No. 2019-10 dated December 11, 2019.

Issued this 23th day of February 2023 at CENRO Puerto Princesa.

Checked and Verified by:

JASON D. MONTIMOR
Forester I
Unit Head, GIS
& Land Classification Verification

APPROVED:

PEDRO A. VELASCO
Development Management Officer IV
OIC-CENRO

Certification fee: P50.00
Oath fee: P36.00
O.R. No. _____
Date: _____

118°46'50" E

118°46'50" E

118°46'50" E



9°58'20" N

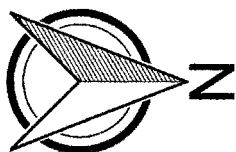
9°58'20" N

Noted: This Map is for Confirmation
of Land Classification to DENR Regional
Office pursuant to DMC No. 2019-10 dated
December 11, 2019.

Alienable & Disposable,
LC-1246-Cert. January 15, 1936

13363
CAD 800-D
PLS-110-A


LEGEND
 Alienable&Disposable Area
 Timberland Area



Map showing the area
of Lot No.13363, Cad 800-D

Located at
Brgy. Salvation
Puerto Princesa City
Province of Palawan

Total Area of 607 Square Meters

0 >1 m


Scale: 1:200

Luzon (Philippines excluding Mindanao)
Universal Transverse Mercator - Zone 50 (N)

Prepared by:


JASON D. MONTIMOR
Forest Unit Head, GIS &
Land Classification Verification

Attested by:


PEDRO A. VELASCO
Development Management Officer IV
OIC-CENRO

118°46'50" E

118°46'50" E

118°46'50" E



Republic of the Philippines
Department of Environment and Natural Resources
Region IV- B, MIMAROPA
COMMUNITY ENVIRONMENT AND NATURAL RESOURCES OFFICE
South National Highway, Bgy. Sta. Monica Puerto Princesa City

Application No. _____

Applicant _____

Surveyed for _____

Surveyed by Engr. Nolasco C. Siccion

Date of Survey May 22 - June 28, 1984

Date Approved January 30, 1985

Lot No. 13363 Survey No. Cad. 800-D

Identical Lot No. _____

Portion of Lot No. _____

Area: 607 square meters

Location Brgy. Salvacion, Puerto Princesa City

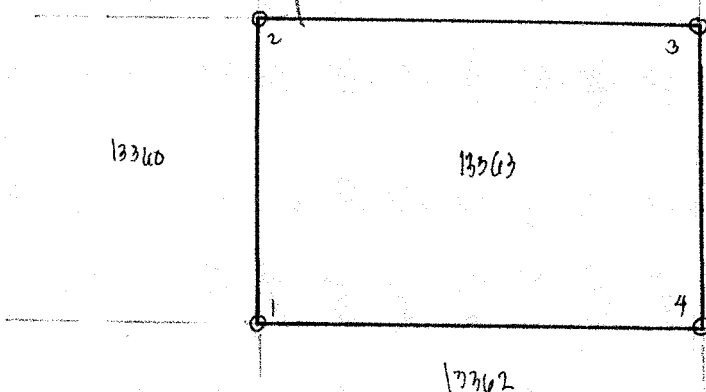
Date of Original Survey: _____

TECHNICAL DESCRIPTION

TIE LINE N 07° 27' E 25,567.00m From Blm # 1 Cad. 800-D Puerto Princesa Cadastre

LINE	BEARINGS	DISTANCE	LINE	BEARINGS	DISTANCE
1-2	N 00° 59' E	20.55m	P.S. (yl) inc. mm. 15 x 60 cm		
2-3	S 89° 59' E	29.73			
3-4	S 00° 03' E	20.02m			
4-1	S 89° 01' W	30.10m			

SKETCH



CERTIFIED PHOTOCOPY

NOVA BILLE B. GARCELLANO-VITERBO
ADMINISTRATIVE OFFICER I/RECORDS OFFICER

T. D. Research by 2

T. D. Sketch by: ENGR. MILYSA M. PALAPA

T. D. Checked by: PA/ALDO U. MACOLK -

Date: 7

Date: 02-15-23

Date: 02-15-23



Republic of the Philippines
Department of Environment and Natural Resources
MIMAROPA Region
**COMMUNITY ENVIRONMENT AND NATURAL RESOURCES
OFFICE**

CERTIFICATION

TO WHOM IT MAY CONCERN:

THIS IS TO CERTIFY that based on available records in our office, the tract of land in Barangay Lucbuan, Puerto Princesa City, Province of Palawan, identified as **Lot No. 15339, Cad 800-D** containing an area of 79,417 square meters was verified to be within **Alienable and Disposable Land** as per Land Classification Map No. 1748, Project I-K, Block- IV, dated on April 05, 1954.

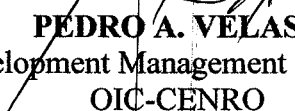
This certification is subject to confirmation by the DENR MIMAROPA Regional Office pursuant to DMC No. 2019-10 dated December 11, 2019.

Issued this 23th day of February 2023 at CENRO Puerto Princesa.

Checked and Verified by:

JASON D. MONTIMOR
Forester I
Unit Head, GIS
& Land Classification Verification

APPROVED:


PEDRO A. VELASCO
Development Management Officer IV
OIC-CENRO

Certification fee: P50.00
Oath fee: P36.00
O.R. No. _____
Date: _____

118°51'30" E

118°51'40" E

118°51'40" E

10°00'30" N

10°00'20" N

***Alienable & Disposable,
LC-1246-Cert. January 15, 1936***

**15338
CAD 800-D
189
Pls-348**

**15339
CAD 800-D
188
Pls-348**



**15319
CAD 800-D
187
Pls-348**


Noted: This Map is for Confirmation
of Land Classification to DENR Regional
Office pursuant to DMC No. 2019-10 dated
December 11, 2019.

118°51'30" E

118°51'40" E

118°51'40" E

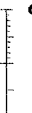
LEGEND
 Alienable & Disposable Area
 Timberland Area



**Map showing the area
of Lot No. 15339, Cad 800-D**

**Located at
Brgy. Lucbuan
Puerto Princesa City
Province of Palawan**

Total Area of 79,417 Square Meters

0 > 1 m


Scale: 1:2800

**Luzon (Philippines excluding Mindanao)
Universal Transverse Mercator - Zone 50 (N)**

Prepared by:

JASON D. MONTIMOR
Forest Unit Head, GIS &
Land Classification Verification

Attested by:


PEDRO A. VELASCO
Development Management Officer IV
OIC-CENRO

Republic of the Philippines
Department of Environment and Natural Resources
Region IV- B, MIMAROPA
COMMUNITY ENVIRONMENT AND NATURAL RESOURCES OFFICE
South National Highway, Bgy. Sta. Monica Puerto Princesa City

Application No. _____
Applicant _____
Surveyed for _____
Surveyed by: Engr. Olivo C. Arpia
Date of Survey: May 30-October 16, 1984
Date Approved : January 4, 1985

Lot No. 15339 Survey No. CAD 800-D
Identical Lot No. _____
Portion of Lot No. _____
Area: 79,417 square meters
Location : Brgy. Lucbuan, Puerto Princesa City
Date of Original Survey: _____

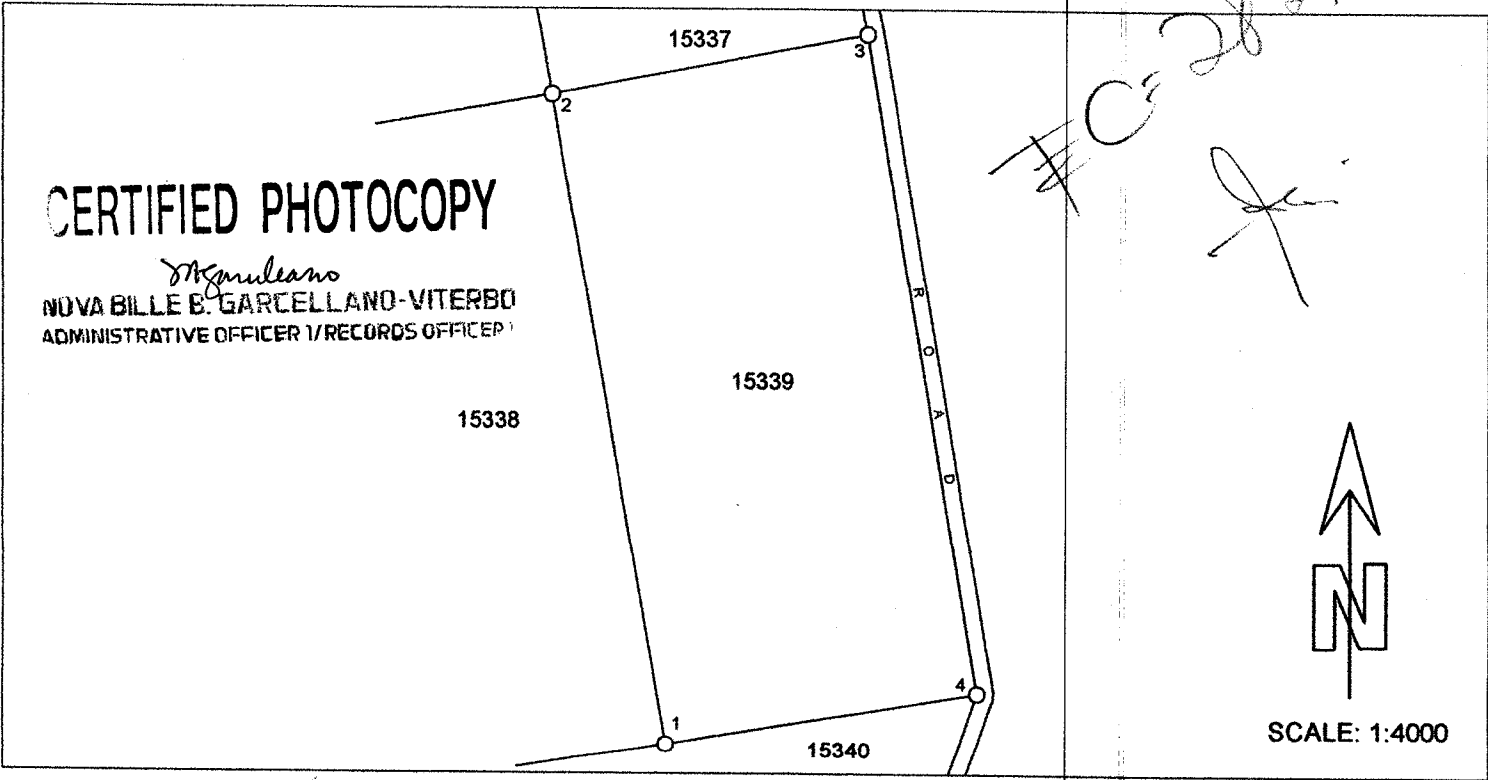
TECHNICAL DESCRIPTION

TIE LINE: S 09° 30' E 71,852.05 m from BLLM # 1, CAD 800-D Puerto Princesa Cadastre

LINE	BEARING	DISTANCE	LINE	BEARING	DISTANCE
1 - 2	N 09° 52'W	405.96 m			
2 - 3	N 78° 57'E	196.21 m			
3 - 4	S 09° 25'E	410.36 m			
4 - 1	S 86° 14'W	193.00 m			

PS Cyl. Conc. Mon.
15 x 60 cm

SKETCH



T.D Research by: Engr. MLYSA M PALAPA
T. D. Sketch by: ENGR. MLYSA M PALAPA
T.D. Checked by: _____

Date: February 10, 2023
Date: _____
Date: _____



Republic of the Philippines
Department of Environment and Natural Resources
MIMAROPA Region
**COMMUNITY ENVIRONMENT AND NATURAL RESOURCES
OFFICE**

CERTIFICATION

TO WHOM IT MAY CONCERN:

THIS IS TO CERTIFY that based on available records in our office, the tract of land in Barangay Bacungan, Puerto Princesa City, Province of Palawan, identified as **Lot No. 11529, Cad 800-D** containing an area of 1,200 square meters was verified to be within **Alienable and Disposable Land** as per Land Classification Map No. 1246, Project I-E, Block-IV, dated on January 15, 1936.

This certification is subject to confirmation by the DENR MIMAROPA Regional Office pursuant to DMC No. 2019-10 dated December 11, 2019.

Issued this 23th day of February 2023 at CENRO Puerto Princesa.

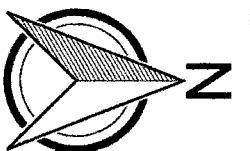
Checked and Verified by:

JASON D. MONTIMOR
Forester I
Unit Head, GIS
& Land Classification Verification

APPROVED:


PEDRO A. VELASCO
Development Management Officer IV
OIC-CENRO

Certification fee: P50.00
Oath fee: P36.00
O.R. No. _____
Date: _____



Map showing the area
of Lot No. 11529, Cad 800-D

Located at
Brig. Bacungan
Puerto Princesa City
Province of Palawan

Total Area of 1,200 Square Meters

0 > 1 m

Scale: 1:600

Luzon (Philippines excluding Mindanao)
Universal Transverse Mercator - Zone 50 (N)

Prepared by:



JASON D. MONTIMOR
Forest Unit Head, GIS &
Land Classification Verification

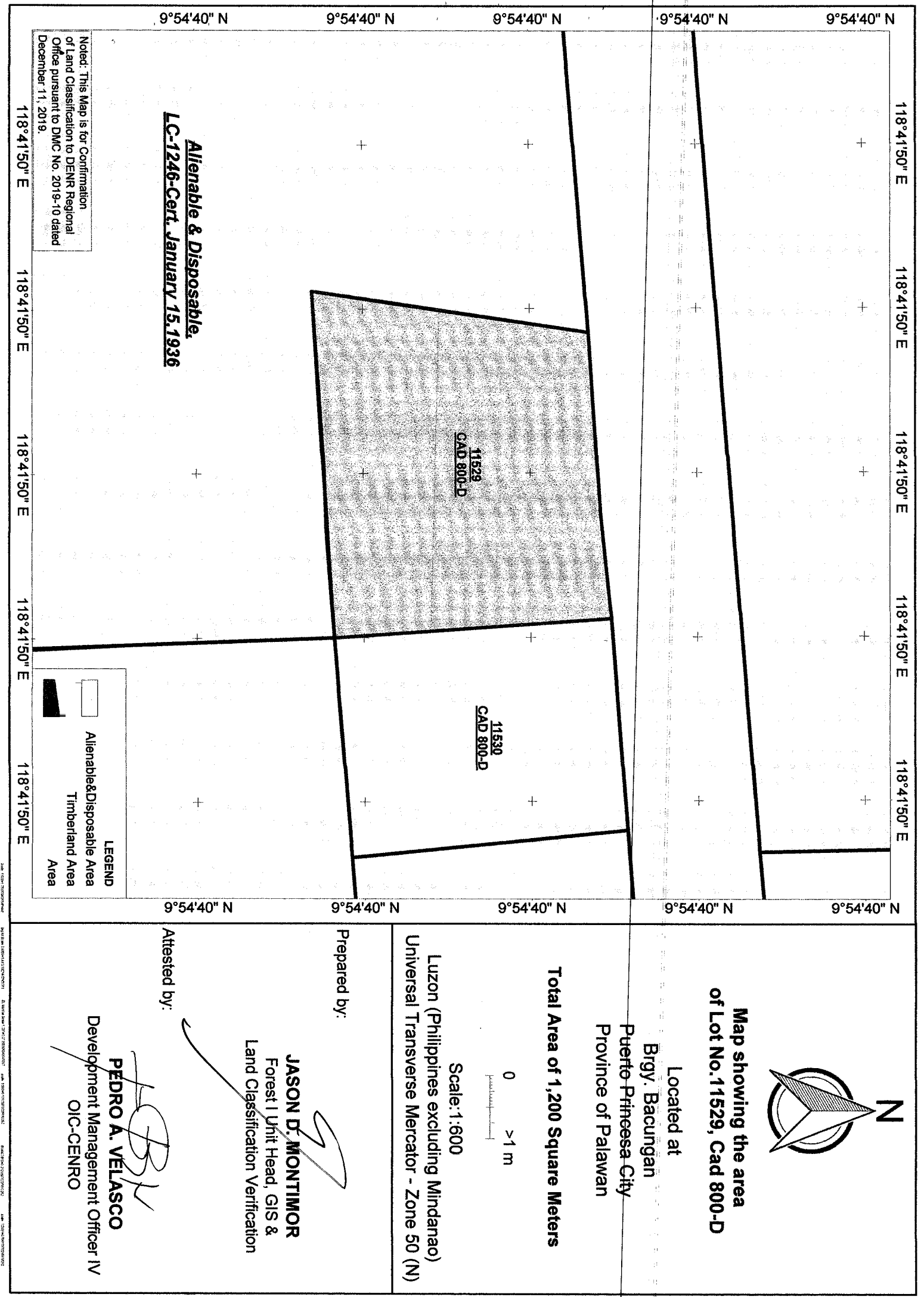

Attested by:

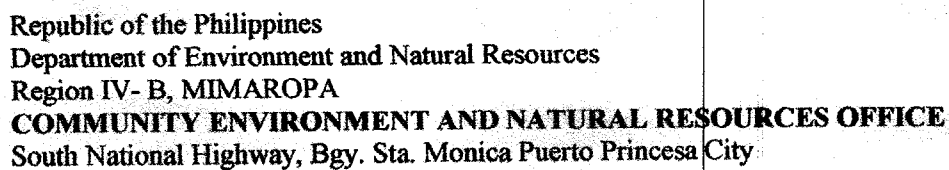
PEDRO A. VELASCO
Development Management Officer IV
OIC-CENRO

Noted: This Map is for Confirmation
of Land Classification to DENR Regional
Office pursuant to DMC No. 2019-10 dated
December 11, 2019.

Alienable & Disposable,
LC-1246-Cert. January 15, 1936

LEGEND
 Alienable & Disposable Area
 Timberland Area





Lot No. 1152A Survey No. Cal. 800-0

Identical Lot No. 788, P15-110

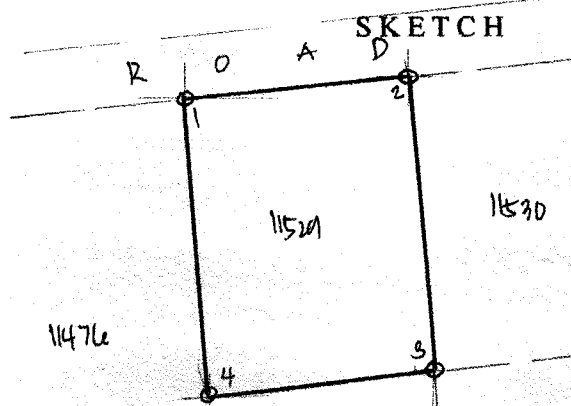
Portion of Lot No.	
--------------------	--

Area: 1,206 square meters

Location Brgy. Bacungan, Puerto Princesa City

Date of Original Survey: _____

TIE LINE N 14° 23' W 19,680.31 m from BLM # 1 cad. 800 to Puerto Princesa Cadastre

[illegible]

CERTIFIED PHOTOCOPY

Novabile
NOVABILE B. GARCELLANO-VITERBO
ADMINISTRATIVE OFFICER I/RECORDS OFFICER I

Date: 2/

Date: 7-02-8-73

Date: 2-7-29



Republic of the Philippines
Department of Environment and Natural Resources
MIMAROPA Region
**COMMUNITY ENVIRONMENT AND NATURAL RESOURCES
OFFICE**

CERTIFICATION

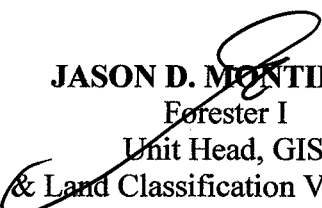
TO WHOM IT MAY CONCERN:

THIS IS TO CERTIFY that based on available records in our office, the tract of land in Barangay Napsan, Puerto Princesa City, Province of Palawan, identified as **Lot No. 9241, Cad 800-D** containing an area of 750 square meters was verified to be within **Alienable and Disposable Land** as per Land Classification Map No. 1172, Project I-C, Block-I, dated on August 29, 1935.

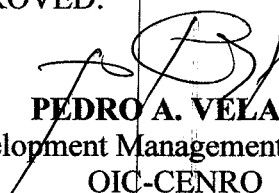
This certification is subject to confirmation by the DENR MIMAROPA Regional Office pursuant to DMC No. 2019-10 dated December 11, 2019.

Issued this 23th day of February 2023 at CENRO Puerto Princesa.

Checked and Verified by:


JASON D. MONTIMOR
Forester I
Unit Head, GIS
& Land Classification Verification

APPROVED:


PEDRO A. VELASCO
Development Management Officer IV
OIC-CENRO

Certification fee: P50.00
Oath fee: P36.00
O.R. No. _____
Date: _____

Republic of the Philippines
Department of Environment and Natural Resources
Region IV- B, MIMAROPA
COMMUNITY ENVIRONMENT AND NATURAL RESOURCES OFFICE
South National Highway, Bgy. Sta. Monica Puerto Princesa City

Application No. _____
Applicant _____
Surveyed for _____
Surveyed by: Engr. Ponciano M. Miranda
Date of Survey: August 3-September 10, 1984
Date Approved : October 29, 1984

Lot No. 9241 Survey No. CAD 800-D
Identical Lot No. _____
Portion of Lot No. _____
Area: 750 square meters
Location : Brgy. Napsan, Puerto Princesa City
Date of Original Survey: _____

TECHNICAL DESCRIPTION

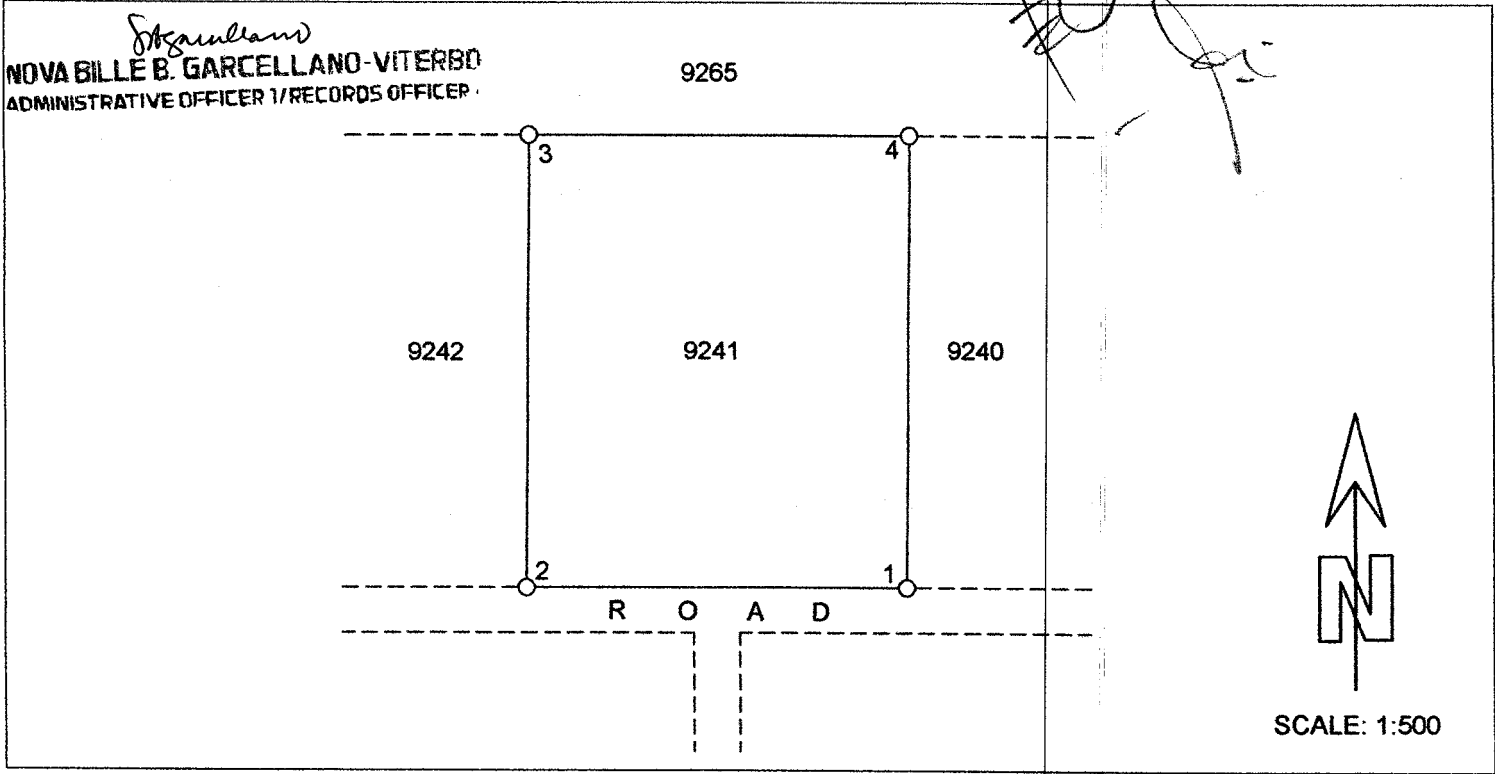
TIE LINE: S 88° 38' E 66,927.36 from BLLM # 1, CAD 800-D Puerto Princesa Cadastre

LINE	BEARING	DISTANCE	LINE	BEARING	DISTANCE
1 - 2	DUE WEST	25.00 m			
2 - 3	N 00° 33' E	30.01 m			
3 - 4	S 89° 57' E	25.00 m			
4 - 1	S 00° 33' W	29.99 m			

PS Cyl. Conc. Mon.
15 x 60 cm

CERTIFIED PHOTOCOPY

SKETCH



T.D Research by: *[Signature]*
T. D. Sketch by: ENGR. MILYSA M PALAPA
T.D. Checked by: *[Signature]*

Date: February 10, 2023
Date: Feb 15, 2023



Republic of the Philippines
Department of Environment and Natural Resources
MIMAROPA Region
**COMMUNITY ENVIRONMENT AND NATURAL RESOURCES
OFFICE**

CERTIFICATION


TO WHOM IT MAY CONCERN:

THIS IS TO CERTIFY that based on available records in our office, the tract of land in Barangay Lucbuan, Puerto Princesa City, Province of Palawan, identified as **Lot No. 15330, Cad 800-D** containing an area of 47,101 square meters was verified to be within **Alienable and Disposable Land** as per Land Classification Map No. 1748, Project I-K, Block- IV, dated on April 05, 1954.


This certification is subject to confirmation by the DENR MIMAROPA Regional Office pursuant to DMC No. 2019-10 dated December 11, 2019.

Issued this 23th day of February 2023 at CENRO Puerto Princesa.

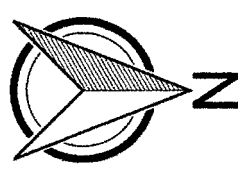
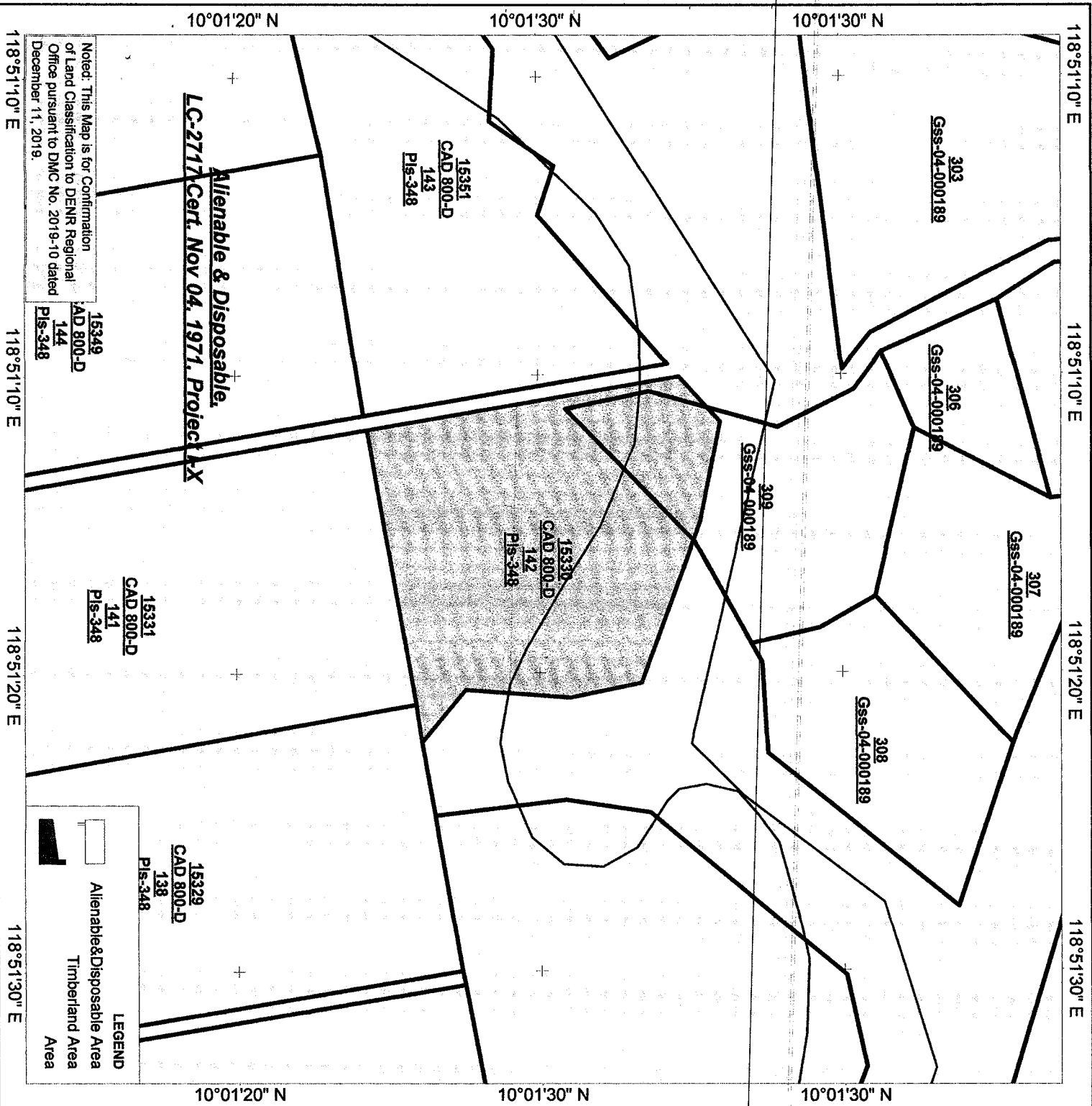
Checked and Verified by:


JASON D. MONTIMOR
Forester I
Unit Head, GIS
& Land Classification Verification

APPROVED:


PEDRO A. VELASCO
Development Management Officer IV
OIC-CENRO

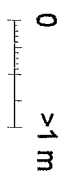
Certification fee: P50.00
Oath fee: P36.00
O.R. No. _____
Date: _____



Map showing the area
of Lot No.15330, Cad 800-D

Located at
Brgy. Lucbuan
Puerto Princesa City
Province of Palawan

Total Area of 47,101 Square Meters



Scale: 1:4000

Luzon (Philippines excluding Mindanao)
Universal Transverse Mercator - Zone 50 (N)

Prepared by:

JASON D. MONTIMOR
Forest Unit Head, GIS &
Land Classification Verification

Attested by:

PEDRO A. VELASCO
Development Management Officer IV
OIC-CENRO

Republic of the Philippines
Department of Environment and Natural Resources
Region IV- B, MIMAROPA
COMMUNITY ENVIRONMENT AND NATURAL RESOURCES OFFICE
South National Highway, Bgy. Sta. Monica Puerto Princesa City

Application No. _____
Applicant _____
Surveyed for _____
Surveyed by: Engr. Olivo C. Arpia
Date of Survey: May 30-October 16, 1984
Date Approved : January 4, 1985

Lot No. 15330 Survey No. CAD 800-D
Identical Lot No. _____
Portion of Lot No. _____
Area: 47,101 square meters ✓
Location : Brgy. Lucbuan, Puerto Princesa City
Date of Original Survey: _____

TECHNICAL DESCRIPTION

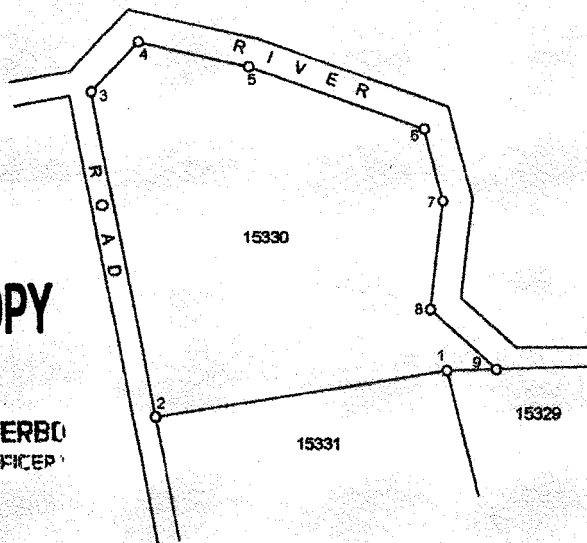
TIE LINE: S 09° 30' E 71,852.05 m from BLLM # 1, CAD 800-D Puerto Princesa Cadastre

LINE	BEARING	DISTANCE	LINE	BEARING	DISTANCE
1 - 2	S 81° 14' W	200.39 m	9 - 1	S 88° 29' W	33.71 m
2 - 3	N 10° 37' W	227.65 m			
3 - 4	N 43° 38' E	46.74 m			
4 - 5	S 77° 14' E	76.83 m			
5 - 6	S 70° 06' E	126.08 m			
6 - 7	S 14° 00' E	51.62 m			
7 - 8	S 06° 56' W	76.12 m			
8 - 9	S 47° 44' E	60.36 m			

SKETCH

CERTIFIED PHOTOCOPY

NOVA BILLE B. GARCELLANO-VITERBO
ADMINISTRATIVE OFFICER / RECORDS OFFICER



SCALE: 1:5000

T.D. Research by: *[Signature]*
T. D. Sketch by: ENGR. MILYSA M PALAPA
T.D. Checked by: *[Signature]*

Date: February 10, 2023

Date: _____

Date: Feb 17, 2023



Republic of the Philippines
Department of Environment and Natural Resources
MIMAROPA Region
**COMMUNITY ENVIRONMENT AND NATURAL RESOURCES
OFFICE**

CERTIFICATION

TO WHOM IT MAY CONCERN:

THIS IS TO CERTIFY that based on available records in our office, the tract of land in Barangay Cabigaan, Aborlan, Province of Palawan, identified as **Lot No. 2918, Cad 799-D** containing an area of 50,339 square meters was verified to be within **Alienable and Disposable Land** as per Land Classification Map No. 2674, Project 10-L, dated on June 23, 1972.

This certification is subject to confirmation by the DENR MIMAROPA Regional Office pursuant to DMC No. 2019-10 dated December 11, 2019.

Issued this 22th day of February 2023 at CENRO Puerto Princesa.

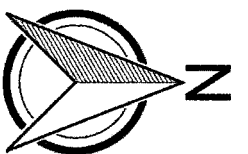
Checked and Verified by:

JASON D. MONTIMOR
Forester I
Unit Head, GIS
& Land Classification Verification

APPROVED:

PEDRO A. VELASCO
Development Management Officer IV
OIC-CENRO

Certification fee: P50.00
Oath fee: P36.00
O.R. No. _____
Date: _____



**Map showing the area
of Lot No.2918, Cad 799-D**

**Located at
Brgy. Cabigaan
Municipality Aborlan
Province of Palawan**


Total Area of 50,339 Square Meters

0 > 1 m
|-----|

Scale:1:2300

**Luzon (Philippines excluding Mindanao)
Universal Transverse Mercator - Zone 50 (N)**

Prepared by:




JASON D. MONTIMOR
Forest Unit Head, GIS &
Land Classification Verification

Attested by:


PEDRO A. VELASCO
Development Management Officer IV
OIC-CENRO

**Noted: This Map is for Confirmation
of Land Classification to DENR Regional
Office pursuant to DMC No. 2019-10 dated
December 11, 2019.**

**Alienable & Disposable,
LC 2674, June 23, 1972**

LEGEND
 **Alienable&Disposable Area**
 **Timberland Area**

118°29'10" E

118°29'20" E

118°29'20" E

9°25'40" N

9°25'40" N

9°25'50" N

118°29'10" E

118°29'20" E

118°29'20" E

9°25'40" N

9°25'40" N

9°25'50" N

Republic of the Philippines
Department of Environment and Natural Resources
Region IV- B, MIMAROPA
COMMUNITY ENVIRONMENT AND NATURAL RESOURCES OFFICE
South National Highway, Bgy. Sta. Monica Puerto Princesa City

Application No. _____

Applicant _____

Surveyed for _____

Surveyed by: Engr. Alfonso A. Bermudez

Date of Survey: March 16-30, 1984

Date Approved : September 20, 1985

Lot No. 2918 Survey No. CAD 799-D

Identical Lot No. _____

Portion of Lot No. _____

Area: 50,339 square meters

Location : Brgy. Cabigaan, Aborlan, Palawan

Date of Original Survey: _____

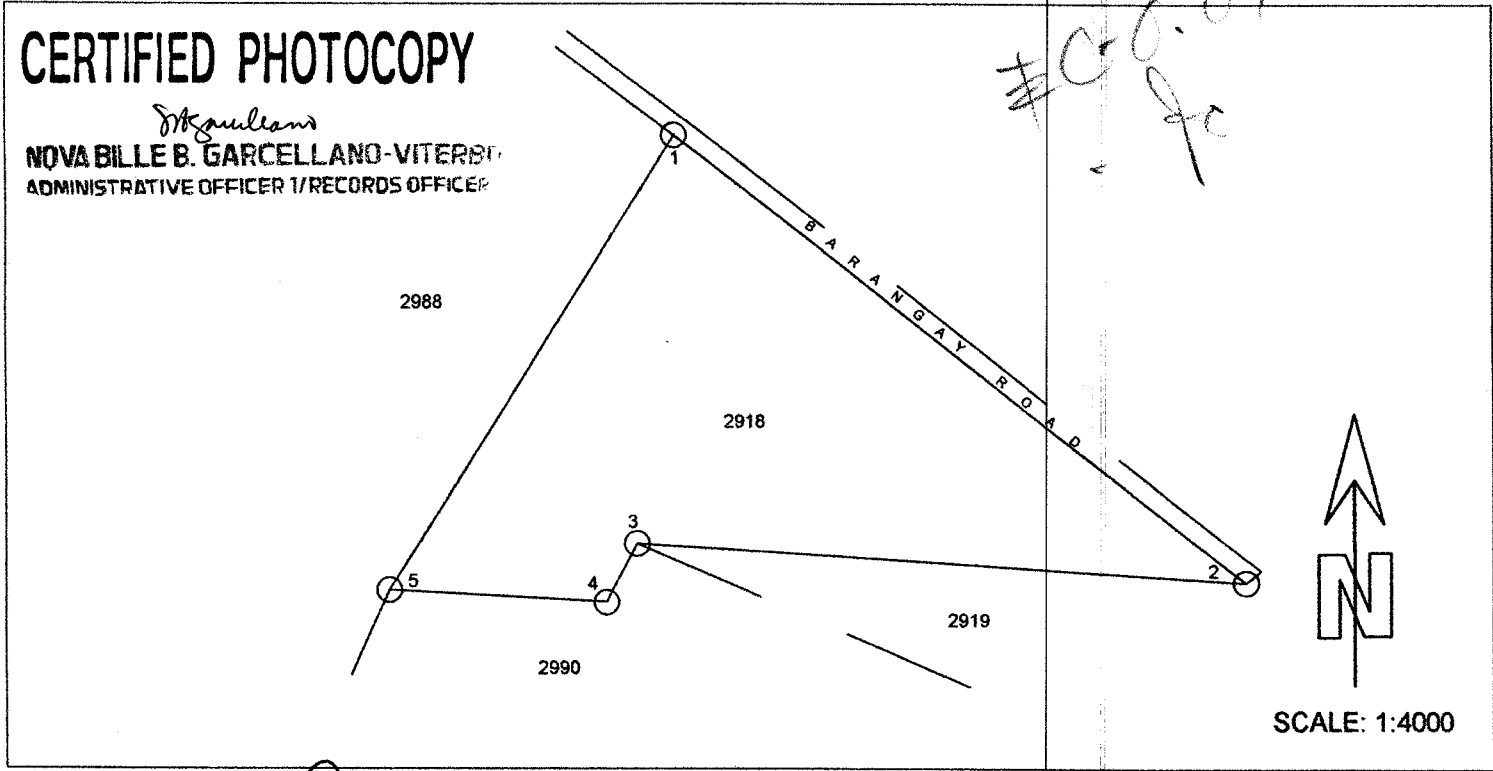
TECHNICAL DESCRIPTION

TIE LINE: S 82° 51' W 6588.63 from BLLM # 1 CAD 799-D ABORLAN CADASTRE

LINE	BEARING	DISTANCE	LINE	BEARING	DISTANCE
1 - 2	S 51°41' E	381.38			
2 - 3	N 86°20' W	320.00			
3 - 4	S 27°16' W	35.21			
4 - 5	N 86°49' W	114.14			
5 - 1	N 31°56' E	284.01			

→ PS Cyl. Conc. Mon.
15 x 60 cm

SKETCH



T.D Research by: ENGR. MILYSA M PALAPA
T. D. Sketch by: [Signature]
T.D. Checked by: [Signature]

Date: February 03, 2023
Date: Feb 15, 2023
Date: Feb 15, 2023



Republic of the Philippines
Department of Environment and Natural Resources
MIMAROPA Region
**COMMUNITY ENVIRONMENT AND NATURAL RESOURCES
OFFICE**

CERTIFICATION


TO WHOM IT MAY CONCERN:

THIS IS TO CERTIFY that based on available records in our office, the tract of land in Barangay Cabigaan, Aborlan, Province of Palawan, identified as **Lot No. 2990, Cad 799-D** containing an area of 22,318 square meters was verified to be within **Alienable and Disposable Land** as per Land Classification Map No. 2674, Project 10-L, dated on June 23, 1972.

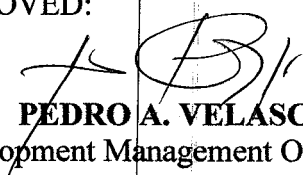
This certification is subject to confirmation by the DENR MIMAROPA Regional Office pursuant to DMC No. 2019-10 dated December 11, 2019.

Issued this 22th day of February 2023 at CENRO Puerto Princesa.

Checked and Verified by:


JASON D. MONTIMOR
Forester I
Unit Head, GIS
& Land Classification Verification

APPROVED:


PEDRO A. VELASCO
Development Management Officer IV
OIC-CENRO


Certification fee: P50.00
Oath fee: P36.00
O.R. No. _____
Date: _____

118°29'10" E

118°29'20" E

9°25'40" N

9°25'40" N



Map showing the area
of Lot No. 2990, Cad 799-D

Located at
Brgy. Cabigaan
Municipality Aborlan
Province of Palawan

Total Area of 22,318 Square Meters

0 >1 m

Scale: 1:1200

Luzon (Philippines excluding Mindanao)
Universal Transverse Mercator - Zone 50 (N)

Prepared by:

JASON D. MONTIMOR
Forest Unit Head, GIS &
Land Classification Verification

Attested by:

PEDRO A. VELASCO
Development Management Officer IV
OIC-CENRO

LEGEND

 Alienable & Disposable Area
 Timberland Area

Alienable & Disposable
LC 2674, June 23, 1972

Noted: This Map is for Confirmation
of Land Classification to DENR Regional
Office pursuant to DMC No. 2019-10 dated
December 11, 2019.

118°29'10" E

118°29'20" E

Republic of the Philippines
Department of Environment and Natural Resources
Region IV- B, MIMAROPA
COMMUNITY ENVIRONMENT AND NATURAL RESOURCES OFFICE
South National Highway, Bgy. Sta. Monica Puerto Princesa City

Application No. _____
Applicant _____
Surveyed for _____
Surveyed by: Engr. Alfonso A. Bermudez
Date of Survey: March 16-30, 1984
Date Approved : September 20, 1985

Lot No. 2990 Survey No. CAD 799-D
Identical Lot No. _____
Portion of Lot No. _____
Area: 22,318 square meters
Location : Brgy. Cabigaan, Aborlan, Palawan
Date of Original Survey: _____

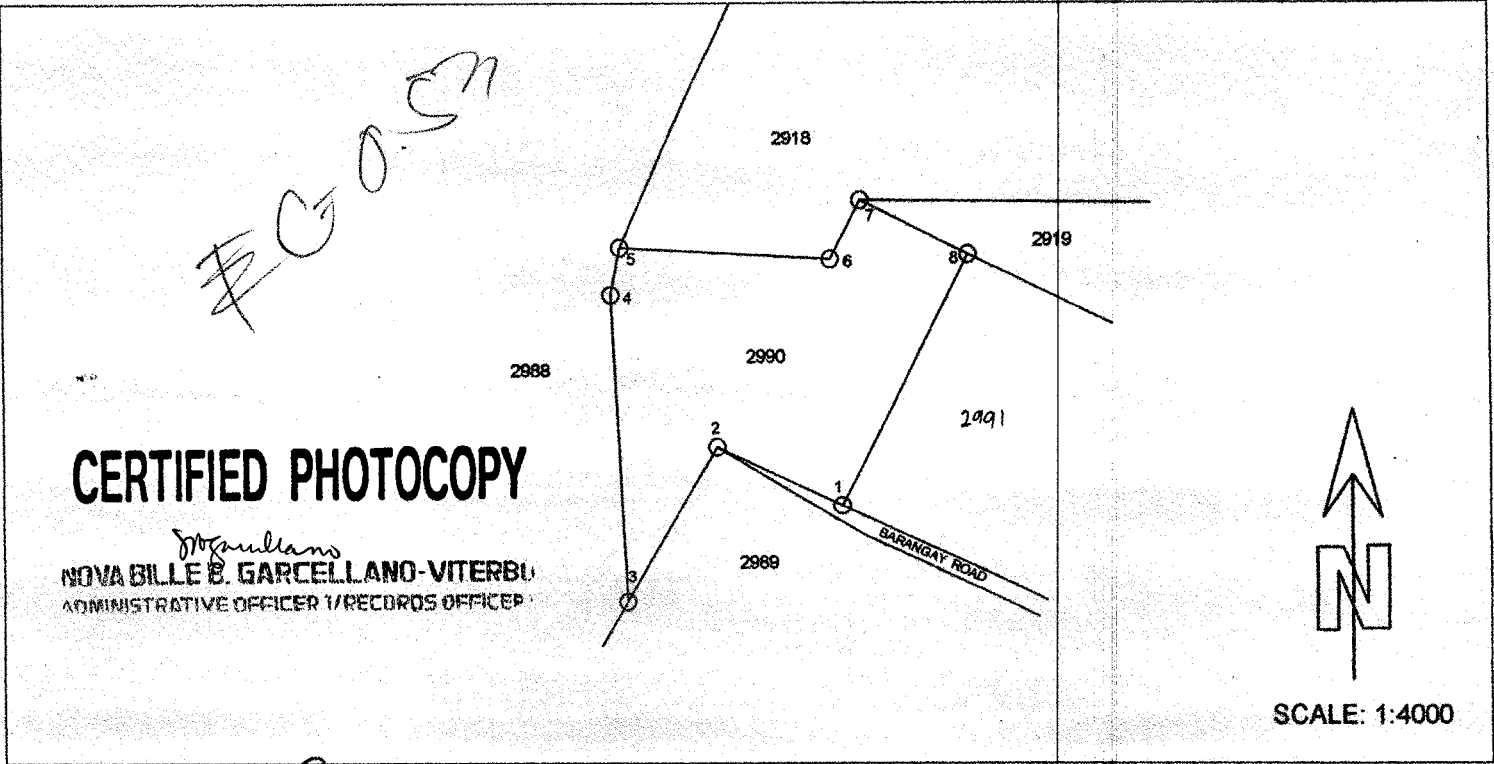
TECHNICAL DESCRIPTION

TIE LINE: N 79° 37' W 6677.15 from BLLM # 1 CAD 799-D ABORLAN CADASTRE

LINE	BEARING	DISTANCE	LINE	BEARING	DISTANCE
1 - 2	N 64°15' W	75.35			
2 - 3	S 29°25' W	99.68			
3 - 4	N 02°46' W	170.98			
4 - 5	N 11°39' E	26.10			
5 - 6	S 86°49' E	114.14			
6 - 7	N 27°16' E	35.21			
7 - 8	S 63°52' E	65.25			
8 - 1	S 26°26' E	154.66			

PS Cyl. Conc. Mon.
15 x 60 cm

SKETCH



T.D Research by: *Signature*
T. D. Sketch by: ENGR. MILYSA M PALAPA
T.D. Checked by: _____

Date: February 03, 2023
Date: _____
Date: _____



Republic of the Philippines
Department of Environment and Natural Resources
MIMAROPA Region
**COMMUNITY ENVIRONMENT AND NATURAL RESOURCES
OFFICE**

CERTIFICATION

TO WHOM IT MAY CONCERN:

THIS IS TO CERTIFY that based on available records in our office, the tract of land in Barangay Cabigaan, Aborlan, Province of Palawan, identified as **Lot No. 2991, Cad 799-D** containing an area of 28,154 square meters was verified to be within **Alienable and Disposable Land** as per Land Classification Map No. 2674, Project 10-L, dated on June 23, 1972.

This certification is subject to confirmation by the DENR MIMAROPA Regional Office pursuant to DMC No. 2019-10 dated December 11, 2019.

Issued this 22th day of February 2023 at CENRO Puerto Princesa.

Checked and Verified by:

JASON D. MONTIMOR
Forester I
Unit Head, GIS
& Land Classification Verification

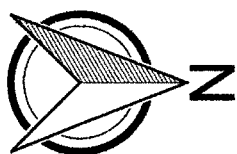
APPROVED:

PEDRO A. VELASCO
Development Management Officer IV
OIC-CENRO

Certification fee: P50.00
Oath fee: P36.00
O.R. No. _____
Date: _____

118°29'20" E

118°29'20" E



**Map showing the area
of Lot No.2991, Cad 799-D**

**Located at
Brgy. Cabaan
Municipality Aborlan
Province of Palawan**

Total Area of 28,154 Square Meters

0 > 1 m

Scale: 1:1500

**Luzon (Philippines excluding Mindanao)
Universal Transverse Mercator - Zone 50 (N)**

Prepared by:


JASON D. MONTIMOR
Forest Unit Head, GIS &
Land Classification Verification

Attested by:

PEDRO A. VELASCO
Development Management Officer IV
OIC-CENRO

**Alienable & Disposable,
LC 2674, June 23, 1972**

Noted: This Map is for Confirmation
of Land Classification to DENR Regional
Office pursuant to DMC No. 2019-10 dated
December 11, 2019.



118°29'20" E

118°29'20" E

9°25'30" N

9°25'40" N

9°25'30" N

9°25'40" N

Republic of the Philippines
Department of Environment and Natural Resources
Region IV- B, MIMAROPA
COMMUNITY ENVIRONMENT AND NATURAL RESOURCES OFFICE
South National Highway, Bgy. Sta. Monica Puerto Princesa City

Application No. _____

Applicant _____

Surveyed for _____

Surveyed by: Engr. Alfonso A. Bermudez

Date of Survey: March 16-30, 1984

Date Approved: September 20, 1985

Lot No. 2991 Survey No. CAD 799-D

Identical Lot No. _____

Portion of Lot No. _____

Area: 28,154 square meters ✓

Location: Brgy. Cabigaan, Aborlan, Palawan

Date of Original Survey: _____

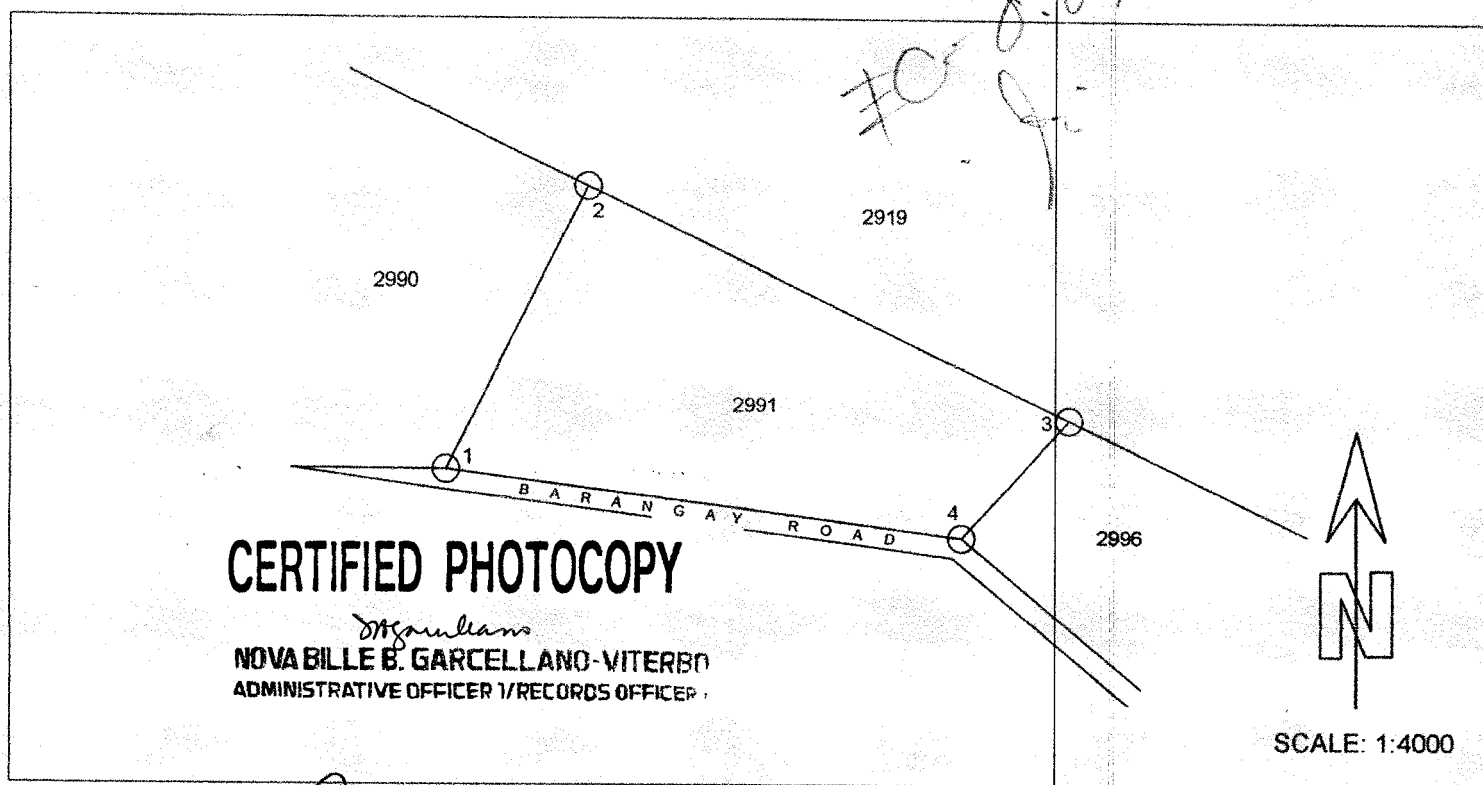
TECHNICAL DESCRIPTION

TIE LINE: S 79° 37' W 6677.15 from BLLM # 1 CAD 799-D ABORLAN CADASTRE

LINE	BEARING	DISTANCE	LINE	BEARING	DISTANCE
1 - 2	N 26°26' E	154.66			
2 - 3	S 64°00' E	259.19			
3 - 4	S 41°51' W	77.91			
4 - 1	N 82°26' W	252.03			

PS Cyl. Conc. Mon.
15 x 60 cm

SKETCH



T.D Research by: ENGR. MILYSA M PALAPA

T. D. Sketch by: 5

T.D. Checked by: REYNALDO V. MACOL

Date: February 02, 2023

Date: Feb 15, 2023

Date: Feb 15, 2023



Republic of the Philippines
Department of Environment and Natural Resources
MIMAROPA Region
**COMMUNITY ENVIRONMENT AND NATURAL RESOURCES
OFFICE**

CERTIFICATION


TO WHOM IT MAY CONCERN:

THIS IS TO CERTIFY that based on available records in our office, the tract of land in Barangay Masikap, Puerto Princesa City, Province of Palawan, identified as **Lot No. 524, Cad 800-D** containing an area of 103 square meters was verified to be within **Alienable and Disposable Land** as per Land Classification Map No. 203, Project I, dated on December 29, 1923.

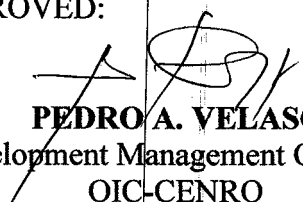
This certification is subject to confirmation by the DENR MIMAROPA Regional Office pursuant to DMC No. 2019-10 dated December 11, 2019.

Issued this 22th day of February 2023 at CENRO Puerto Princesa.

Checked and Verified by:


JASON D. MONTIMOR
Forester I
Unit Head, GIS
& Land Classification Verification

APPROVED:


PEDRO A. VELASCO
Development Management Officer IV
OIC-CENRO

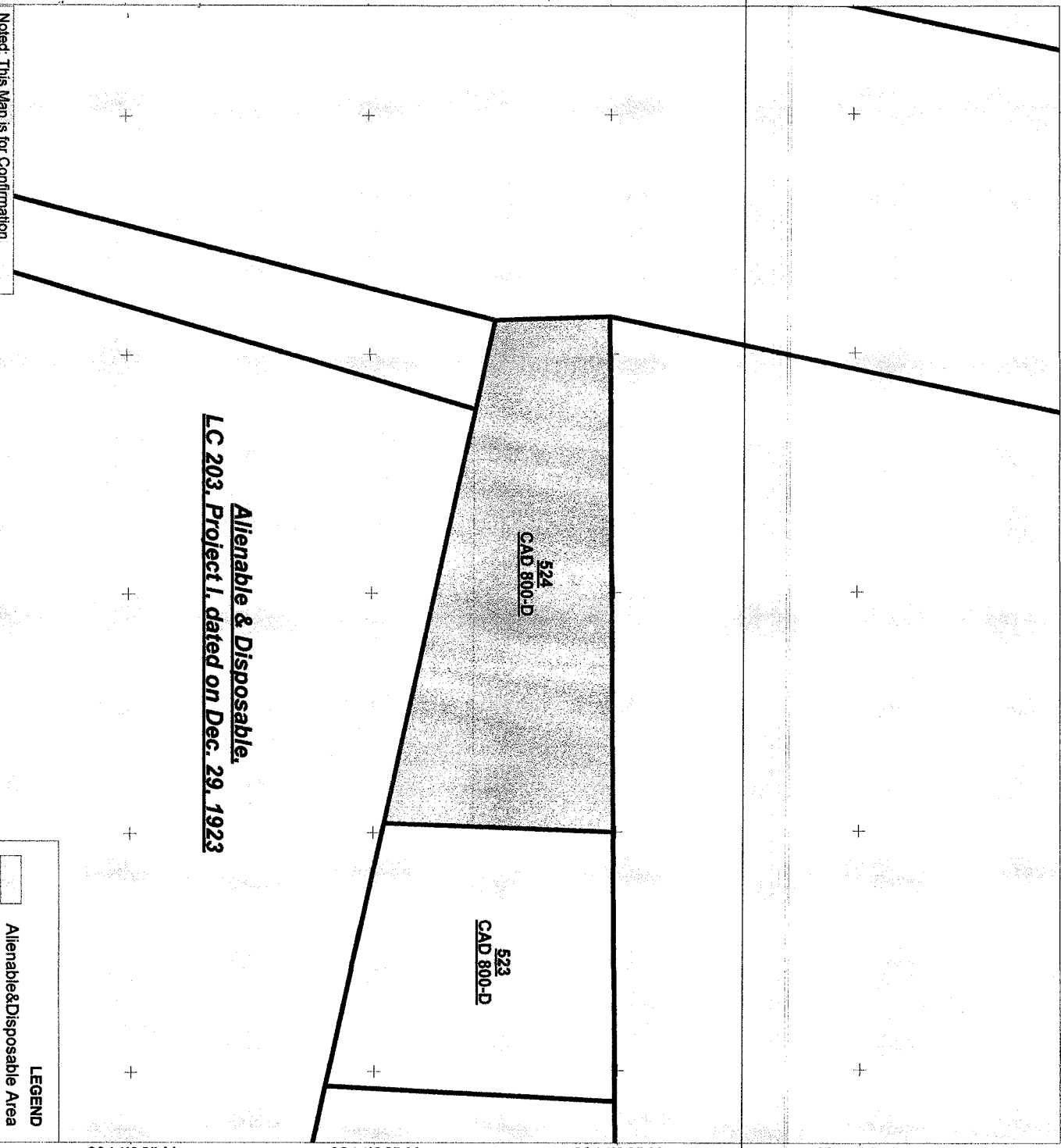
Certification fee: P50.00
Oath fee: P36.00
O.R. No. _____
Date: _____

118°43'50" E 118°43'50" E 118°43'50" E 118°44'00" E

9°44'30" N 9°44'30" N 9°44'30" N 9°44'30" N

Noted: This Map is for Confirmation of Land Classification to DENR Regional Office pursuant to DMC No. 2019-10 dated December 11, 2019.


118°43'50" E 118°43'50" E 118°43'50" E 118°44'00" E



LEGEND

 Alienable & Disposable Area

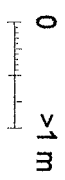
 Timberland Area



Map showing the area of Lot No. 524, Cad 800-D

Located at
Brgy. Masikap
Puerto Princesa City
Province of Palawan

Total Area of 103 Square Meters



Scale: 1:200

Luzon (Philippines excluding Mindanao)
Universal Transverse Mercator - Zone 50 (N)

Prepared by:

JASON D. MONTIMOR
Forest Unit Head, GIS &
Land Classification Verification

Attested by:


PEDRO A. VELASCO
Development Management Officer IV
OIC-CENRO

Republic of the Philippines
Department of Environment and Natural Resources
Region IV - B, MIMAROPA
COMMUNITY ENVIRONMENT AND NATURAL RESOURCES OFFICE
South National Highway, Bgy. Sta. Monica Puerto Princesa City

Application No. _____
Applicant _____
Surveyed for _____
Surveyed by: Engr. Eduardo R. Salvador
Date of Survey: April 2-Nov. 29, 1984
Date Approved : July 25, 1985

Lot No. 524 Survey No. CAD 800-D
Identical Lot No. _____
Portion of Lot No. _____
Area: 103 square meters ✓
Location : Brgy. Masikap, Puerto Princesa City
Date of Original Survey: _____

TECHNICAL DESCRIPTION

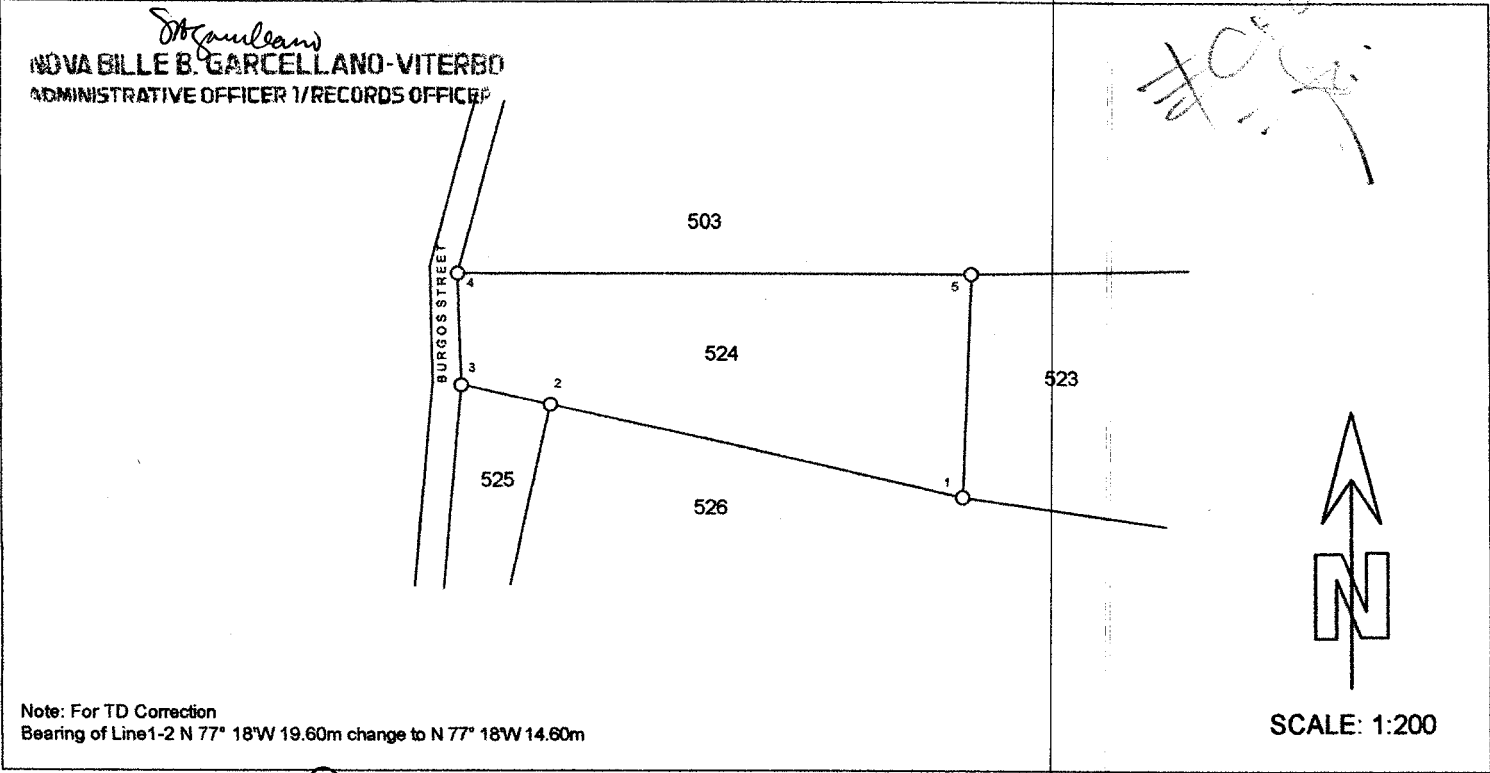
TIE LINE: S 86° 46' W 2087.01m from BLLM # 1, CAD 800-D Puerto Princesa Cadastre

LINE	BEARING	DISTANCE	LINE	BEARING	DISTANCE
1 - 2	N 77°18' W	14.60			
2 - 3	N 77°22' W	3.16			
3 - 4	N 01°36' W	3.92			
4 - 5	S 89°58' E	17.76			
5 - 1	S 02°25' W	7.84			

PS Cyl. Conc. Mon.
15 x 60 cm

CERTIFIED PHOTOCOPY

SKETCH



T.D Research by: *Signature*
T. D. Sketch by: ENGR. MILYSA M PALAPA
T.D. Checked by: *Signature*

Date: February 06, 2023
Date: _____
Date: Feb 15, 2023



Republic of the Philippines
Department of Environment and Natural Resources
MIMAROPA Region
**COMMUNITY ENVIRONMENT AND NATURAL RESOURCES
OFFICE**

CERTIFICATION

TO WHOM IT MAY CONCERN:

THIS IS TO CERTIFY that based on available records in our office, the tract of land in Barangay Binduyan, Puerto Princesa City, Province of Palawan, identified as **Lot No. 18799, Cad 800-D** containing an area of 20,504 square meters was verified to be within **Timberland/ Unclassified Public Forest** as per Land Classification Map No. 2499, Project I-S, dated on January 12, 1962.

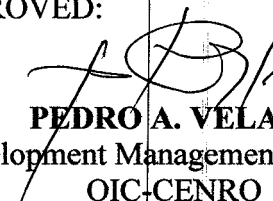
This certification is subject to confirmation by the DENR MIMAROPA Regional Office pursuant to DMC No. 2019-10 dated December 11, 2019.

Issued this 23th day of February 2023 at CENRO Puerto Princesa.

Checked and Verified by:

JASON D. MONTIMOR
Forester I
Unit Head, GIS
& Land Classification Verification


APPROVED:


PEDRO A. VELASCO
Development Management Officer IV
OIC-CENRO

Certification fee: P50.00
Oath fee: P36.00
O.R. No. _____
Date: _____

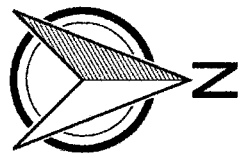
119°05'50" E 119°06'00" E 119°06'10" E 119°06'10" E 119°06'20" E 119°06'20" E

10°01'20" N 10°01'30" N 10°01'30" N 10°01'40" N 10°01'40" N



Noted: This Map is for Confirmation of Land Classification to DENR Regional Office pursuant to DMC No. 2019-10 dated December 11, 2019.

LEGEND
Alienable & Disposable Area
Timberland Area



Map showing the area of Lot No. 18799, Cad 800-D

Located at
Brgy. Binduyan

Puerto Princesa City
Province of Palawan

Total Area of 20,504 Square Meters

Scale: 1:5000
0 1 m

Luzon (Philippines excluding Mindanao)
Universal Transverse Mercator - Zone 50 (N)

Prepared by:

JASON D. MONTIMOR
Forest Unit Head, GIS &
Land Classification Verification

Attested by:

PEDRO A. VELASCO
Development Management Officer IV
OIC-CENRO



Republic of the Philippines
Department of Environment and Natural Resources
Region IV - B, MIMAROPA
COMMUNITY ENVIRONMENT AND NATURAL RESOURCES OFFICE
South National Highway, Bgy. Sta. Monica Puerto Princesa City

Application No. _____

Applicant _____

Surveyed for _____

Surveyed by Engr. Danilo N. Marañan

Date of Survey July 14-28, 1984

Date Approved December 14, 1984

Lot No. 18799 Survey No. CAD. 800-D

Identical Lot No. _____

Portion of Lot No. _____

Area: 20,504 square meters

Location Brgy. Binaluyan, Puerto Princesa City

Date of Original Survey: _____

TECHNICAL DESCRIPTION

TIE LINE N 50° 43' E 49,509.27 m From KUM #1 Cad. 800-D Puerto Princesa Cadastre

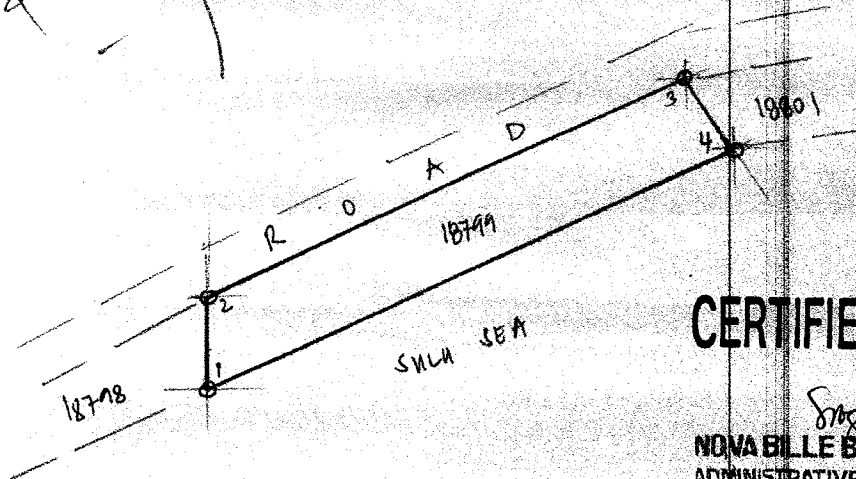
LINE	BEARINGS	DISTANCE	LINE	BEARINGS	DISTANCE
1-2	N 02° 11' E	59.49 m	P.S. Cyl. Inc. M.M. 15 x 60 cm		
2-3	N 66° 24' E	351.90 m			
3-4	S 72° 44' E	58.08 m			
4-1	S 66° 58' W	387.03 m			

SKETCH

Handwritten notes and signatures:
FC-05.04
fc



Scale: 1:5000



CERTIFIED PHOTOCOPY

Signature
NOVILLIE B. GARCELLANO-VITERBI
ADMINISTRATIVE OFFICER / RECORDS OFFICER

T. D. Research by Engr. Danilo N. Marañan

T. D. Sketch by: ENGR. MILYSA M. PALAPA

T. D. Checked by: Engr. Danilo N. Marañan - *fc*

Date: 02-15-22

Date: 02-15-22

Date: 02-17-27



Republic of the Philippines
Department of Environment and Natural Resources
MIMAROPA Region
**COMMUNITY ENVIRONMENT AND NATURAL RESOURCES
OFFICE**

CERTIFICATION

TO WHOM IT MAY CONCERN:

THIS IS TO CERTIFY that based on available records in our office, the tract of land in Barangay Simpocan, Puerto Princesa City, Province of Palawan, identified as **Lot No. 156, Gss-04-000224** containing an area of 4000 square meters was verified to be within **Alienable and Disposable Land** as per Land Classification Map No. 3618, Project I-Z, Block-I, dated on August 31, 2004.

This certification is subject to confirmation by the DENR MIMAROPA Regional Office pursuant to DMC No. 2019-10 dated December 11, 2019.

Issued this 23th day of February 2023 at CENRO Puerto Princesa.

Checked and Verified by:

JASON D. MONTIMOR
Forester I
Unit Head, GIS
& Land Classification Verification

APPROVED:

PEDRO A. VELASCO
Development Management Officer IV
OIC-CENRO

Certification fee: P50.00
Oath fee: P36.00
O.R. No. _____
Date: _____

18°32'20" E

118°32'20" E

9°47'50" N

9°47'50" N

7320
Cad 800-D

Alienable & Disposable.
LC-3618-Cert. August 31, 2004

9°47'50" N

9°47'50" N

Noted: This Map is for Confirmation
of Land Classification to DENR Regional
Office pursuant to DMC No. 2019-10 dated
December 11, 2019.



LEGEND
Alienable & Disposable Area
Timberland Area

N



**Map showing the area
of Lot No. 156, Gss-04-000224**

Located at
Brgy. Simpocan
Puerto Princesa City
Province of Palawan

Total Area of 4,000 Square Meters

0 > 1 m

Scale: 1:480

Luzon (Philippines excluding Mindanao)
Universal Transverse Mercator - Zone 50 (N)

Prepared by:

JASON D. MONTIMOR
Forest Unit Head, GIS &
Land Classification Verification

Attested by:

PEDRO A. VELASCO
Development Management Officer IV
OIC-CENRO

118°32'20" E

118°32'20" E

18°32'20" E

118°32'20" E

9°47'50" N

9°47'50" N

7320
Cad 800-D

Alienable & Disposable.
LC-3618-Cert. August 31, 2004

9°47'50" N

9°47'50" N

N



**Map showing the area
of Lot No. 156, Gss-04-000224**

**Located at
Brgy. Simpocan**

**Puerto Princesa City
Province of Palawan**

Total Area of 4,000 Square Meters

0 > 1 m

Scale: 1:480

**Luzon (Philippines excluding Mindanao)
Universal Transverse Mercator - Zone 50 (N)**


Prepared by:

JASON D. MONTIMOR
Forest Unit Head, GIS &
Land Classification Verification

Attested by:

PEDRO A. VELASCO
Development Management Officer IV
OIC-CENRO

**Noted: This Map is for Confirmation
of Land Classification to DENR Regional
Office pursuant to DMC No. 2019-10 dated
December 11, 2019.**

LEGEND

Alienable & Disposable Area
Timberland Area

118°32'20" E

118°32'20" E

Republic of the Philippines
Department of Environment and Natural Resources
Region IV- B, MIMAROPA
COMMUNITY ENVIRONMENT AND NATURAL RESOURCES OFFICE
South National Highway, Bgy. Sta. Monica Puerto Princesa City

Application No. _____
Applicant _____
Surveyed for _____
Surveyed by: Engr. Jonathan F. Gellez
Date of Survey: May 18-September 10, 2006
Date Approved : November 15, 2006

Lot No. 156 Survey No. Gss-04-000224
Identical Lot No. _____
Portion of Lot No. _____
Area: 4,000 square meters ✓
Location : Brgy. Simpocan, Puerto Princesa City
Date of Original Survey: _____

TECHNICAL DESCRIPTION

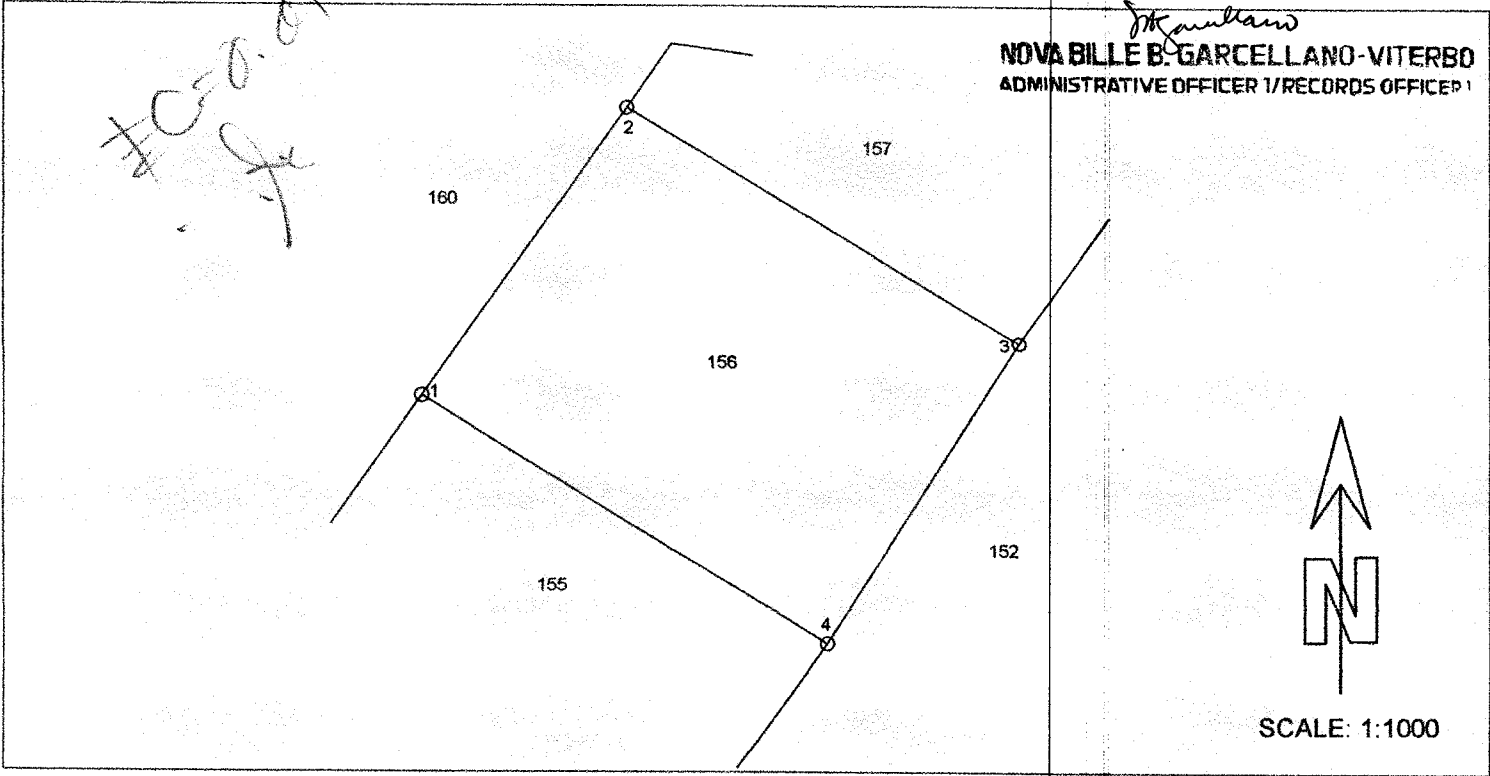
TIE LINE: N 75° 03' W 23979.98 m from BLLM # 1 CAD 800-D PUERTO PRINCESA CADASTRE

LINE	BEARING	DISTANCE	LINE	BEARING	DISTANCE
1 - 2	N 35°12' E	55.25			
2 - 3	S 58°45' E	71.08			
3 - 4	S 32°27' W	55.38			
4 - 1	N 58°34' W	73.72			

PS Cyl. Conc. Mon.
15 x 60 cm

SKETCH

CERTIFIED PHOTOCOPY



NOVABILLE B. GARCELLANO-VITERBO
ADMINISTRATIVE OFFICER I/RECORDS OFFICER I

T.D Research by: ENGR. MILEYSA M PALAPA
T. D. Sketch by: ENGR. MILEYSA M PALAPA
T.D. Checked by: ENGR. MILEYSA M PALAPA

Date: February 06, 2023
Date: Feb 15, 2023



Republic of the Philippines
Department of Environment and Natural Resources
MIMAROPA Region
**COMMUNITY ENVIRONMENT AND NATURAL RESOURCES
OFFICE**

CERTIFICATION

TO WHOM IT MAY CONCERN:

THIS IS TO CERTIFY that based on available records in our office, the tract of land in Barangay Tagburos, Puerto Princesa City, Province of Palawan, identified as **Lot No. 5902-B, Csd-04-017875-D** containing an area of 2,367 square meters was verified to be within **Alienable and Disposable Land** as per Land Classification Map No. 203, Project I, dated on December 29, 1923.

This certification is subject to confirmation by the DENR MIMAROPA Regional Office pursuant to DMC No. 2019-10 dated December 11, 2019.

Issued this 23th day of February 2023 at CENRO Puerto Princesa.

Checked and Verified by:

JASON D. MONTIMOR
Forester I
Unit Head, GIS
& Land Classification Verification

APPROVED:

PEDRO A. VELASCO
Development Management Officer IV
OIC-CENRO

Certification fee: P50.00
Oath fee: P36.00
O.R. No. _____
Date: _____

Republic of the Philippines
Department of Environment and Natural Resources
Region IV- B, MIMAROPA
COMMUNITY ENVIRONMENT AND NATURAL RESOURCES OFFICE
South National Highway, Bgy. Sta. Monica Puerto Princesa City

Application No. _____
Applicant _____
Surveyed for _____
Surveyed by: Engr. Jaime K. Talian
Date of Survey: June 5, 1999
Date Approved : September 20,1999

Lot No. 5902-B Survey No. Csd-04-017875-D
Identical Lot No. _____
Portion of Lot No. _____
Area: 2,367 square meters
Location : Brgy. Tagayud, Puerto Princesa City
Date of Original Survey: _____

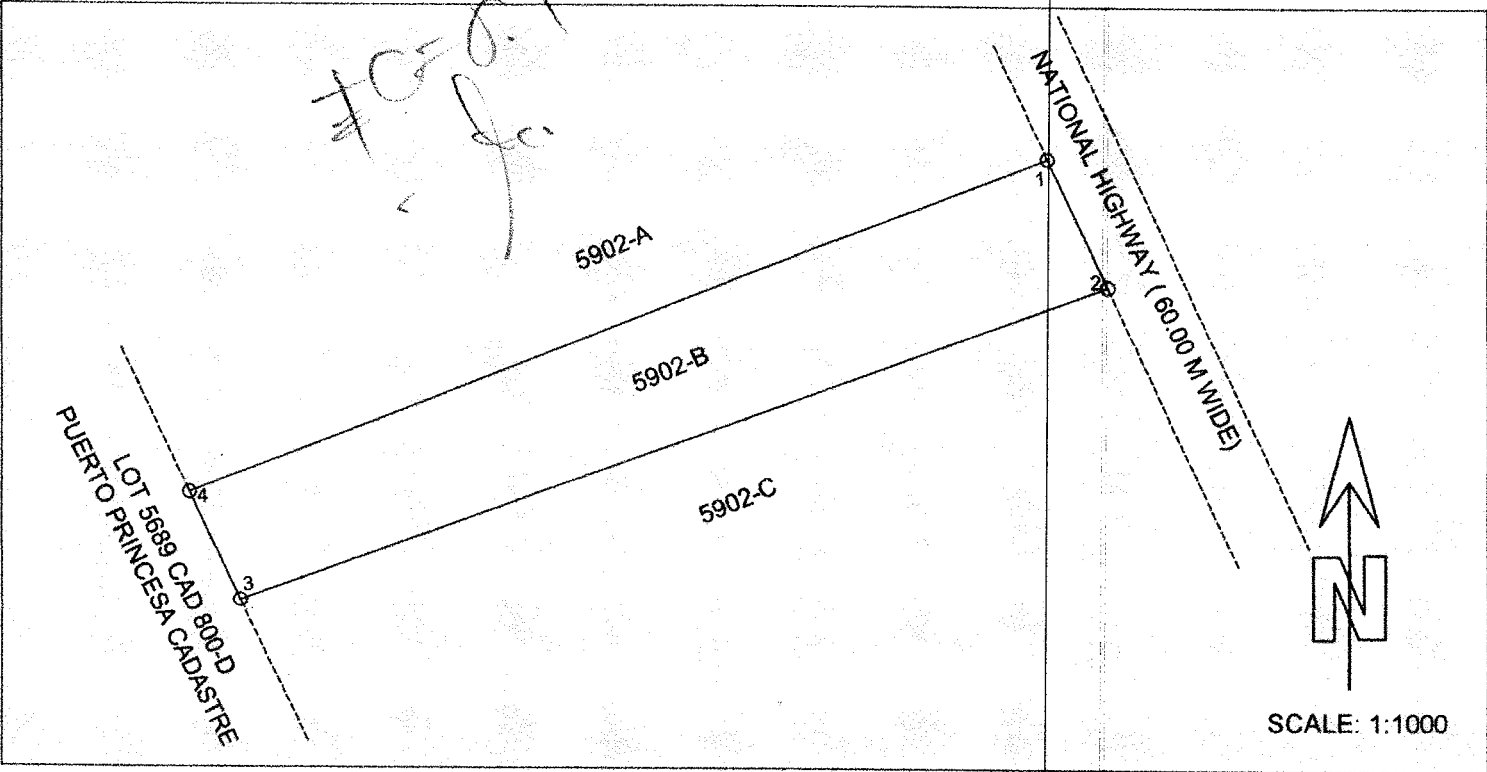
TECHNICAL DESCRIPTION

TIE LINE: N 07° 29' W 9658.65 m from BLLM # 1, CAD 800-D, Puerto Princesa Cadastre

LINE	BEARING	DISTANCE	LINE	BEARING	DISTANCE
1 - 2	S 24°59' E	20.00 m			
2 - 3	S 69°59' W	129.26 m			
3 - 4	N 25°07' W	16.80 m			
4 - 1	N 68°34' E	128.88 m			

PS Cyl. Conc. Mon.
15 x 60 cm

SKETCH



T.D Research by: [Signature]
T. D. Sketch by: ENGR. MILYSA M PALAPA
T.D. Checked by: _____

Date: February 08, 2023
Date: _____
Date: _____

CERTIFIED PHOTOCOPY
[Signature]
NOVA BILLE B. GARCELLANO-VITERBO
ADMINISTRATIVE OFFICER I/RECORDS OFFICER I

118°44'20" E

118°44'20" E

118°44'20" E

118°44'20" E

9°49'40" N

9°49'40" N



9°49'40" N

9°49'40" N

Alienable & Disposable
LC-203-Cert. December, 29 1923

5902
CAD 800-D

Noted: This Map is for Confirmation
of Land Classification to DENR Regional
Office pursuant to DMC No. 2019-10 dated
December 11, 2019.

LEGEND
 Alienable & Disposable Area
 Timberland Area

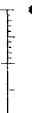
N



**Map showing the area
of Lot No. 5902-B, Csd-04-032717-D**

Located at
Brgy. Tagburos
Puerto Princesa City
Province of Palawan

Total Area of 2,367 Square Meters

0 >1 m


Scale: 1:700

Luzon (Philippines excluding Mindanao)
Universal Transverse Mercator - Zone 50 (N)

Prepared by:

JASON D. MONTIMOR
Forest Unit Head, GIS &
Land Classification Verification

Attested by:


PEDRO A. VELASCO
Development Management Officer IV
OIC-CENRO



Republic of the Philippines
Department of Environment and Natural Resources
MIMAROPA Region
**COMMUNITY ENVIRONMENT AND NATURAL RESOURCES
OFFICE**

CERTIFICATION

TO WHOM IT MAY CONCERN:

THIS IS TO CERTIFY that based on available records in our office, the tract of land in Barangay Princesa, Puerto Princesa City, Province of Palawan, identified as **Lot No. 452-G, Csd-04-017964-D** containing an area of 115 square meters was verified to be within **Alienable and Disposable Land** as per Land Classification Map No. 203, Project I, dated on December 29, 1923.

This certification is subject to confirmation by the DENR MIMAROPA Regional Office pursuant to DMC No. 2019-10 dated December 11, 2019.

Issued this 23th day of February 2023 at CENRO Puerto Princesa.

Checked and Verified by:

JASON D. MONTIMOR
Forester I
Unit Head, GIS
& Land Classification Verification


APPROVED:

PEDRO A. VELASCO
Development Management Officer IV
OIC-CENRO

Certification fee: P50.00
Oath fee: P36.00
O.R. No. _____
Date: _____

118°43'50" E

118°43'50" E



Map showing the area
of Lot No.452-G, Csd-04-017964-D

Located at
Brgy. Princesa

Puerto Princesa City
Province of Palawan

Total Area of 115 Square Meters

0 > 1 m

Scale: 1:200

Luzon (Philippines excluding Mindanao)
Universal Transverse Mercator - Zone 50 (N)

Prepared by:

JASON D. MONTIMOR
Forest Unit Head, GIS &
Land Classification Verification

Attested by:


PEDRO A. VELASCO
Development Management Officer IV
OIC-CENRO

Alienable & Disposable.

LC-203, Project I, Cert. on Dec. 29, 1923

9°44'20" N

9°44'20" N

Noted: This Map is for Confirmation
of Land Classification to DENR Regional
Office pursuant to DMC No. 2019-10 dated
December 11, 2019.

118°43'50" E

118°43'50" E



LEGEND
Alienable & Disposable Area
Timberland Area



Republic of the Philippines
Department of Environment and Natural Resources
Region IV- B, MIMAROPA
COMMUNITY ENVIRONMENT AND NATURAL RESOURCES OFFICE
South National Highway, Bgy. Sta. Monica Puerto Princesa City

Application No. _____

Applicant _____

Surveyed for _____

Surveyed by Engr. Jaime R. Talian

Date of Survey April 26, 1999

Date Approved September 8, 1999

Lot No. 452-G Survey No. CSD-04-0170164-D

Identical Lot No. _____

Portion of Lot No. _____

Area: 115 square meters

Location Brgy. Princesa, Puerto Princesa City

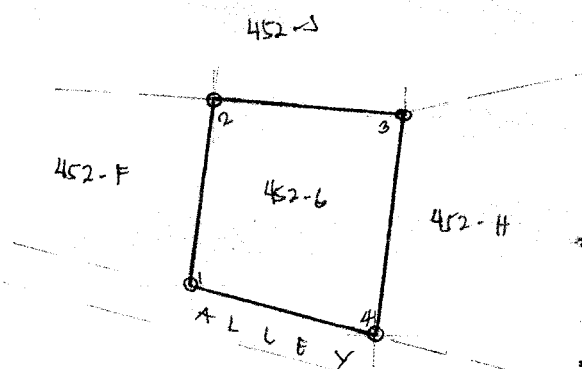
Date of Original Survey: _____

TECHNICAL DESCRIPTION

TIE LINE _____

LINE	BEARINGS	DISTANCE	LINE	BEARINGS	DISTANCE
1-2	N 08° 14' E	10.68m			
2-3	S 85° 04' E	10.00m			
3-4	S 08° 20' W	12.36m			
4-1	N 75° 27' W	10.00m			

SKETCH



CERTIFIED PHOTOCOPY

Signatures
NOVA BILLE B. GARCELLANO-VITERBO
ADMINISTRATIVE OFFICER I/RECORDS OFFICER I

T. D. Research by 2 Engr. Milysa M. Palapa

T. D. Sketch by: ENGR. MILYSA M. PALAPA

T. D. Checked by: PAIXIDO U. MACAL

Date: 2

Date: 02-15-23

Date: Feb 15, 2023