



Republic of the Philippines  
Department of Environment and Natural Resources  
**MIMAROPA Region**  
Provincial Environment and Natural Resources Office

DENR MIMAROPA	
RECORDS SECTION	
RECEIVED	
BY:	
DATE:	
TIME:	

April 12, 2023

**MEMORANDUM**

**FOR** : The Regional Executive Director  
MIMAROPA Region

**FROM** : The OIC - PENRO  
Oriental Mindoro

**SUBJECT** : **SUBMISSION OF LAWIN MONTHLY ACCOMPLISHMENT  
REPORT**

Forwarded is the monthly accomplishment report of CENRO Roxas relative to the conducted patrolling within their area of jurisdiction.

Please be informed that a total of 92.929 kilometers were patrolled within the jurisdiction of CENRO Roxas, Oriental Mindoro from January to March 2023. Threats were observed, properly recorded and addressed based on the submitted patrol reports. Be informed further that syncing of patrol data are uploaded regularly.

Attached are patrol reports generated under SMART system.

  
**ALAN L. VALLE**





Republic of the Philippines  
Department of Environment and Natural Resources  
MIMAROPA Region  
**Community Environment and Natural Resources Office**  
Camia St., San Mariano, Roxas, Oriental Mindoro  
Contact No.: 0917 876 9985 / 0917 169 0232  
VOIP: (043) 289-7118  
Email: cenroroxas\_orientalmin@yahoo.com

March 30, 2023

**MEMORANDUM**

**FOR** : The OIC, PENR Officer  
Suqui, Calapan City, Oriental Mindoro

**FROM** : The CENR Officer

**SUBJECT** : **SUBMISSION OF MONTHLY REPORT COVERING THE FIRST QUARTER OF CY 2023 OF LAWIN FOREST AND BIODIVERSITY PROTECTION SYSTEM UNDER CENRO ROXAS JURISDICTION**

<b>DENR-MIMAROPA REGION</b>	
<b>PROVINCIAL ENVIRONMENT AND NATURAL RESOURCES OFFICE</b>	
<b>ORIENTAL MINDORO</b>	
PENRO TRACKING NO.	
RECEIVED BY:	<i>[Signature]</i>
DATE:	<b>APR 11 2023</b>
TIME:	

Forwarding the monthly patrol reports of our data manager covering the first (1<sup>st</sup>) quarter of CY 2023 of Lawin Forest and Biodiversity Protection System.

As we continue the operationalization of Lawin System in our office, we assigned three teams to patrol the conservation/patrol area within our area of jurisdiction with at least 150 kilometers patrolled for this quarter and a total of **92.929 kilometer** was accomplished. Please consider this as our MOV for the 1<sup>st</sup> quarter target of CY 2023.

Attached was patrol report of our Lawin Data Manager.

For her information, record and reference.

*[Signature]*  
ENGR. CAESAR E. QUEBEC





January 27, 2023

**MEMORANDUM**

**FOR** : The CENR Officer

**FROM** : The Lawin Data Manager

**SUBJECT** : **SUBMISSION OF PATROL REPORT OF LAWIN FOREST AND BIODIVERSITY PROTECTION SYSTEM UNDER OUR AREA OF JURISDICTION FOR THE MONTH OF JANUARY 2023**

Respectfully submitting the Patrol Report for the month of January of Lawin Forest and Biodiversity Protection System.

As we continue the support to full operationalization of Lawin System in our office, we assign three teams to patrol and monitor the graduated NGP areas, Mt. Iglit Baco National Park, CBFM areas, critical Watershed and other conservation areas within our area of jurisdiction and accomplish with at least 50 kilometers patrol distance per month.

The following tables show the distance patrol and summary of observations (Forest Condition and its regenerants; Threats/Indicator Species) with action taken recorded by the patrollers while patrolling and monitoring the assigned areas in each municipality within our jurisdiction.

**Table 1. Target Patrol Distance& Total Patrol Distance Accomplished of each Patrol Sector/Team/Month**

Patrol Sector/Team	Location (Conservation Area)	Total Patrol Distance Accomplished
I	Pinamalayan, Bongabong & Roxas Area	26.214
II	Gloria & Mansalay Area	11.783
III	Bansud & Bulalacao Area	7.138
<b>TOTAL</b>		<b>45.135</b>

**Table 2. List of Observation/Threats with Action Taken and Status**

NO.	OBSERVED THREATS	ACTION TAKEN		STATUS OF THREATS
		MAIN RESPONSE	ADDITIONAL, IF ANY	
No Threats Recorded				

Camia St., San Mariano, Roxas, Oriental Mindoro  
Contact No.: 0917 876 9985 VOIP: (043) 289-7118  
Email: cenroroxas\_orientalmin@yahoo.com



Republic of the Philippines  
Department of Environment and Natural Resources  
MIMAROPA Region  
**Community Environment and Natural Resources Office**

Table 2 shows the recorded threats observed, action taken and its status. Though the patrollers have no reported/recorded threats, they coordinate with Barangay LGU to support their patrol.

Attached herewith the patrol reports using the SMART system based on data gathered/recorded by the patrollers using the cyber tracker and also the patrol reports of the patrollers. Furthermore, a total of **45.135** kilometer was accomplished for this month CY 2023.

For information, record and reference.

  
**ARABELLE JOY V. TAMAYOSA**  
Forest Technician I

Noted by:

  
**REYNALDO A. PUDIQUET**  
Forester III/Chief, MES



Republic of the Philippines  
Department of Environment and Natural Resources  
**MIMAROPA Region**  
**Community Environment and Natural Resources Office**

February 6, 2023

**MEMORANDUM**

**FOR** : The CENR Officer  
San Mariano, Roxas, Oriental Mindoro

**THRU** : The Chief – Monitoring and Enforcement Section  
*Attn* : Data Manager

**FROM** : The Roxas-Bongabong and Pinamalayan Team


**SUBJECT** : **SUBMISSION OF LAWIN FOREST PROTECTION AND BIODIVERSITY CONSERVATION PATROLLING ACTIVITIES OF ROXAS-BONGABONG AND PINAMALAYAN TEAM FOR THE MONTH OF JANUARY 2023**

The LAWIN Patroller of Roxas-Bongabong and Pinamalayan Sector Team conducted the continuing activities of foot patrol dated January 31, 2023 at Barangay Lisap, Bongabong, Oriental Mindoro.


The team coordinated with the LGU Barangay before conducting patrolling activities. Each team had the task for the said patrolling activities and hired locals as a guide during our patrolling. We patrolled the NGP, Conservation Area and adjacent Forest Zone areas. During our patrolling it observed most of the area was open uncultivated. We also observed the secondary to old growth forest condition had seen in the area. No possible threats had been encountered during our patrolling activities.


Attached is the Geo-Tagged Picture of patrolling activities.


For your information and record.

  
JOSEPH A. ADES  
Spotter/FPO

  
LUCKY ADRIAN A. GALLOS  
Spotter/FPO

  
MA. VICTORIA T. MONTELEJA  
Recorder/ FR

  
LINGIN U. LITAW  
Asst. Team Leader/ FR

  
NEIL ROCKY A. CABAYAO  
Team Leader/ FR





Republic of the Philippines  
Department of Environment and Natural Resources  
**MIMAROPA Region**  
**Community Environment and Natural Resources Office**



Courtesy call to the LGU Barangay Lisap



Foot patrol of the team and forest condition observed during patrolling





Republic of the Philippines  
Department of Environment and Natural Resources  
**MIMAROPA Region**  
Community Environment and Natural Resources Office

**MEMORANDUM**

January 31, 2023

**FOR** : The CENR Officer  
**ATT'N** : The Lawin Data Manger  
**THRU** : The Chief, Monitoring and Enforcement Section  
**FROM** : Forest Ranger/Team Leader  
Mansalay/Gloria  
**SUBJECT:** **NARRATIVE REPORT/PATROL REPORT FOR LAWIN FOREST AND BIODIVERSITY PROTECTION SYSTEM FOR THE MONTH OF JANUARY 2023 OF (PATROL SECTOR II).**

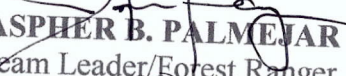
Last January 17, 2023, Patrol Sector II, led by team leader Forest Ranger Jasper B. Palmejar conducted LAWIN Patrol with the conservation area at Brgy. Teresita to So. Badi, Brgy. Teresita, Oriental Mindoro.


As a Team Leader, the undersigned assigned each member the task for the said patrolling activities and to ensure to follow patrol target area within the municipality of Mansalay.

The team focused on threats and records its observations in every estimated One Hundred (100) meters of foot patrol. At the conservation area we observed most of the trees are early secondary. The team encountered illegal activities during our patrolling that resulted to the confiscation of more or less 400 board feet. Upon investigation, no one claimed the said forest product and recently under the custody of CENRO Roxas, Oriental Mindoro. The forest condition in the area we observe are early secondary forest and advance secondary planted with fruits/forest trees like Gmelina, Kalantas. The team accomplished more or less 4 kilometers of patrol in the above cited area.

Attached herewith the Geo-Tagged Picture of patrolling activities and apprehension receipt report.

For his information and record.

  
**JASPER B. PALMEJAR**  
Team Leader/Forest Ranger

  
**LOVELY JOY M. DUNO**  
Recorder/Forest Ranger

  
**LEO O. RAMOS**  
Member/FPO

  
**JOB LOGOHoy**  
Member/FPO

  
**JEFFERSON ABLAN**  
Spotter/Forest Ranger

  
**DIMAN DITA-AG**  
Member/FPO





Republic of the Philippines  
Department of Environment and Natural Resources  
**MIMAROPA Region**  
Community Environment and Natural Resources Office







Republic of the Philippines  
Department of Environment and Natural Resources  
MIMAROPA Region

**Community Environment and Natural Resources Office**

Camia St., San Mariano, Roxas, Oriental Mindoro

Contact No. : 0917 876 9985/ 0917 113 5572

VOP: (043) 289-7118

Email: cenroroxas\_orientalmin@yahoo.com

**APPREHENSION RECEIPT**

CENRO Control No.: 2023- 01

E-FMS No:2023-175212-F91

**This APPREHENSION RECEIPT is issued to –**

Name	Address	Civil Status	Date of Birth/Age	Participation	Status of the Person
Abandoned	So. Badi, Brgy. Teresita, Mansalay, Oriental Mindoro	N/A	N/A	Forest products	N/A

pursuant to the provision of P.D. 705 as amended by E.O. No. 277 and DENR Administrative Order No. 97-32 for the following Forest Products, Conveyances, Machinery/Equipment, Tool and Implements that have been apprehended, to wit:

**1. Forest Products:**

**MAJOR FOREST PRODUCTS**

Kind	Item	Source/ Origin of Forest Products	Species Grouping	Species	Pcs.	Volume /Unit of Measurement	Estimated Value	Impounding Area	Custodian
Sawn lumber/flitches	N/A	So. Badi, Brgy. Teresita, Mansalay, Oriental Mindoro	Furniture/ Construction on Harwood, Lesser use species and Premium species	Kalantas, Gmelina, Acacia, and Kalumpit	19	443.36 board feet	Php. 19,951.2	DENR CENRO Roxas	Rey G. Firmanes Brgy. San Mariano, Roxas, Or.Mdo

**Minor Forest Products**

Kind	No. of Units	Unit of Measurement	Estimated Value	Custodian
N/A	N/A	N/A	N/A	Rey G. Firmanes Brgy. San Mariano, Roxas, Or.Mdo

**Machine Involved**

Type	Make/ Model/ Year	Plate No.	Color/Markings	CR No.	OR No.
N/A	N/A	N/A	N/A	N/A	N/A

**Conveyance Involved (Additional Details)**

Engine No.	Chassis No.	Accessories	Custodian
N/A	N/A	N/A	Rey G. Firmanes Brgy. San Mariano, Roxas, Or.Mdo

**If Animal**

Kind	Quantity	Gender	Age (Adult/Young)	Color	Custodian
N/A	N/A	N/A	N/A	N/A	N/A



Republic of the Philippines  
Department of Environment and Natural Resources  
MIMAROPA Region  
**Community Environment and Natural Resources Office**  
Camia St., San Mariano, Roxas, Oriental Mindoro  
Contact No. : 0917 876 9985/ 0917 113 5572  
VOP: (043) 289-7118  
Email: cenroroxas\_orientalmin@yahoo.com

Implements Involved			
Type	Quantity	Details	Custodian
N/A	N/A	N/A	N/A

2. The subject Forest Products and other items have undergone the following Apprehension proceedings.

APPREHENSION						
Date and Time of Apprehension	Place of Apprehension				Apprehending Officer	Legal Basis for Apprehension
	Province	City/ Municipality	Barangay	Sitio		
January 17, 2023	Oriental Mindoro	Mansalay	Teresita	Badi	Forest Rangers Jasper Palmejar, Oliver Noble, Lingin Litaw, and Anecito Abalos	Violation of Sec. 77 of PD 705 as amended

Apprehension was done under the following circumstances:

- The subject forest products (e.i. *sawn lumber*) were cut without necessary documents from concerned agency.

*The subject forest products, conveyances, machinery/equipment, tool and implements and others apprehended should be kept and protected from defacement in any manner, destruction or loss and should not be altered or removed until otherwise ordered by the Secretary of the Department of Environment and Natural Resources or his duly authorized representative.*

Done this 17<sup>th</sup> day of January year 2023 at DENR-CENRO Brgy. San Mariano, Roxas, Oriental Mindoro.


APPREHENDING OFFICERS

(Signature over Printed Name)

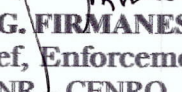
  
Jasper B. Palmejar  
Forest Ranger

  
Oliver A. Noble  
Forest Ranger

  
Lingin U. Litaw  
Forest Ranger

  
Anecito M. Abalos  
Forest Ranger

ATTESTED BY:

  
REY G. FIRMANES  
Forester II/ Chief, Enforcement Unit  
DENR - CENRO  
San Mariano, Roxas  
Oriental Mindoro

Copy Received by:

Signature Over Printed Name

Date / Time: \_\_\_\_\_





**MEMORANDUM**

January 31, 2023

**FOR** : The CENR Officer  
**ATT'N** : The Lawin Data Manger  
**THRU** : The Chief, Monitoring and Enforcement Section  
**FROM** : Forest Ranger/Team Leader  
Mansalay/Gloria  
**SUBJECT:** **NARRATIVE REPORT/PATROL REPORT FOR LAWIN FOREST AND BIODIVERSITY PROTECTION SYSTEM FOR THE MONTH OF JANUARY 2023 OF (PATROL SECTOR II).**


Last January 24 & 26, 2023, Patrol Sector II, led by team leader Forest Ranger Jasper B. Palmejar conducted LAWIN Patrol with the conservation area and National Greening Program (NGP) area at So. Malangcagan, Brgy. Bonbon to So. Naalin, So. Tagaytay, Brgy. Bonbon, Oriental Mindoro.


As a Team Leader, the undersigned assigned each member the task for the said patrolling activities and to ensure to follow patrol target area within the municipality of Mansalay. Before we start the patrolling activities we had a courtesy call to the barangay LGU in the area for the safety of patrollers.


The team focused on threats and records its observations in every estimated One Hundred (100) meters of foot patrol. At the conservation area we observed most of the trees are early secondary. The team didn't encounter illegal activities during our patrolling. The forest condition in the area we observe are early secondary forest and advance secondary planted with fruits/forest trees like Narra, Dao, Gmelina, Mahogany, Guyabano, Rambutan and Lanzones. NGP Plantation of Guyabano and Gmelina were also found at the area. Portion of landslide were also found in the area due to continues rain fall. The team accomplished more or less 10 kilometers of patrol in the above cited area.

Attached herewith the Geo-Tagged Picture of patrolling activities.

For his information and record.

  
**JASPER B. PALMEJAR**  
Team Leader/Forest Ranger

  
**LOVELY JOY M. DUNO**  
Recorder/Forest Ranger

  
**LEO O. RAMOS**  
Member/FPO

  
**JOB BOGOHOY**  
Member/FPO


  
**JEFFERSON ABLAN**  
Spotter/Forest Ranger

  
**DIMAN DITAAG**  
Member/FPO







Republic of the Philippines  
Department of Environment and Natural Resources  
**MIMAROPA Region**  
Community Environment and Natural Resources Office







Republic of the Philippines  
Department of Environment and Natural Resources  
**MIMAROPA Region**  
Community Environment and Natural Resources Office







Republic of the Philippines  
Department of Environment and Natural Resources  
**Region IV- MIMAROPA**  
Community Environment and Natural Resources Office

---


MEMORANDUM

FOR : The OIC-CENR Officer  
THRU : The Chief, Monitoring and Enforcement section  
FROM : Patrol Sector III – Team Bulalacao  
SUBJECT : **NARRATIVE ACCOMPLISHMENT REPORT ON LAWIN  
FOREST PROTECTION BIODIVERSITY CONSERVATION  
SYSTEM FOR THE MONTH OF JANUARY, 2023**  
DATE : January 30, 2023


---

On the January 26, 2023 the Team III Bulalacao conduct Lawin Patrolling on graduated NGP's CBFM area, conservation and forest zone area of So. Gatol, Brgy. San Roque, Bulalacao well, the team did not hire a guide from the community or Brgy. Representative due to familiarization in the said area. Our first observation is recognized as early secondary and advance secondary. No typhoon damaged related has been observed and other illegal activities has been found.

  
**OLIVER A. NOBLE**  
FR/Patrol leader

  
**MARVIN H. BANAY**  
FPO /Guide


  
**MARITES D. ALMAREZ**  
FR/Recorder

  
**MARVIN U. TUGAS**  
FPO /Guide





**GEO-TAGGED PHOTOS ON THE CONDUCT LAWIN PATROLLING FOREST  
AND BIODIVERSITY PROTECTION ACTIVITY WITHIN THE CONSERVATION  
AREA OF SO. GATOL BARANGAY SAN ROQUE, BULALACAO, ORIENTAL  
MINDORO**







January 30, 2023

**MEMORANDUM**

**FOR** : The CENR Officer  
San Mariano, Roxas, Oriental Mindoro

**THRU** : The Chief – Monitoring and Enforcement Section

*Attn* : Data Manager

**FROM** : The Lawin Patrol Mansalay and Gloria Team

**SUBJECT** : **SUBMISSION OF LAWIN FOREST PROTECTION AND BIODIVERSITY CONSERVATION PATROLLING ACTIVITIES OF ROXAS-BONGABONG AND PINAMALAYAN TEAM FOR THE MONTH OF JANUARY 2023**

The LAWIN Patroller of Roxas-Bongabong and Pinamalayan Sector Team conducted the continuing activities of foot patrol dated January 24, 2023 at Barangay Hagan, Bongabong, Oriental Mindoro.


The team coordinated with the Philippine Army Detachment headed by Cpl. Jared Colindon and conducted courtesy call to the LGU Barangay before conducting patrolling activities. Each team had the task for the said patrolling activities and hired locals as a guide during our patrolling. We patrolled the NGP, Conservation Area and adjacent Forest Zone areas. During our patrolling it observed most of the area was open uncultivated. We also observed the secondary to old growth forest condition had seen in the area. Landslide threats and logging trail had been encountered during our patrolling activities. Hence, the team had an immediate action to confiscate the illegally sawn lumber within the forest land.


Attached is the Geo-Tagged Picture of patrolling activities.


For your information and record.

  
JOSEPH A. ADES  
Spotter/FPO

  
LUCKY ADRIAN A. GALLOS  
Spotter/FPO

  
MA. VICTORIA T. MONTELEJA  
Recorder/ FR

  
LINGIN U. LITAW  
Asst. Team Leader/ FR

  
NEIL ROCKY A. CABAYAO  
Team Leader/ FR







Republic of the Philippines  
Department of Environment and Natural Resources  
**MIMAROPA Region**  
**Community Environment and Natural Resources Office**



Courtesy call to the LGU Barangay Hagan



Coordination to the Philippine Army Detachment



Patrolling and confiscation activity of the team with other CENRO Personnel

Purok Camia 2, Barangay San Mariano, Roxas, Oriental Mindoro  
Contact No: +639171135572  
Email: cenroroxas\_orientalmin@yahoo.com





Republic of the Philippines  
Department of Environment and Natural Resources  
**Region IV- MIMAROPA**  
Community Environment and Natural Resources Office

MEMORANDUM

FOR : The OIC-CENR Officer  
THRU : The Chief, Monitoring and Enforcement section  
FROM : Patrol Sector III – Team Bulalacao  
SUBJECT : **NARRATIVE ACCOMPLISHMENT REPORT ON LAWIN  
FOREST PROTECTION BIODIVERSITY CONSERVATION  
SYSTEM FOR THE MONTH OF JANUARY, 2023.**  
DATE : January 23, 2023

The Team III (Bulalacao and Bansud) conducted Lawin Patrolling activity within NGP graduated sites and CBFM areas on January 19, 2023 located at So. Banti, Brgy. San Roque, Bulalacao, Oriental Mindoro


Before the conduct of the activity, the Team Leader Forest Ranger Oliver A. Noble assigned Forest Ranger Marites D. Almarez as recorder assisted by Two (2) Forest Protection Officers Marvin U. Tugas and Marvin H. Banay as spotter.

Courtesy call with Brgy. LGU of San Roque , after the courtesy call, the team proceed to the patrolling activities.


Based on the activity conducted, it was observed that there are existing gmelina and mahogany planted in the area. Another threats observed like porous soil at hillside mountain that caused soil erosion.

Attached herewith are the geo-tagged photos during patrolling activities.

  
**OLIVER A. NOBLE**  
FR/Patrol leader

  
**MARVIN H. BANAY**  
FPO /Guide

  
**MARITES D. ALMAREZ**  
FR/Recorder

  
**MARVIN U. TUGAS**  
FPO /Guide





**GEO-TAGGED PHOTOS ON THE CONDUCT LAWIN PATROLLING FOREST  
AND BIODIVERSITY PROTECTION ACTIVITY WITHIN THE CONSERVATION  
AREA OF SO. BANTI BARANGAY SAN ROQUE, BULALACAO, ORIENTAL  
MINDORO**







Republic of the Philippines  
Department of Environment and Natural Resources  
MIMAROPA Region  
**Community Environment and Natural Resources Office**  
Camia St., San Mariano, Roxas, Oriental Mindoro  
Contact No.: 0917 876 9985 / 0917 169 0232  
VOIP: (043) 289-7118  
Email: cenroroxasormindoro@denr.gov.ph

---

**MEMORANDUM**

FOR : The CENR Officer  
THRU : The Chief, Monitoring and Enforcement Section  
Att'n. : Data Manager  
FROM : The Lawin Patrol Roxas-Bongabong & Pinamalayan Team  
SUBJECT : **SUBMISSION OF LAWIN FOREST PROTECTION AND  
BIODIVERSITY CONSERVATION PATROLLING  
ACTIVITIES OF ROXAS-BONGABONG & PINAMALAYAN  
TEAM FOR THE MONTH OF JANUARY, 2023.**  
DATE : January 23, 2023

---

The Team Roxas, Bongabong & Pinamalayan had been conducted LAWIN Patrolling in our new assigned area of jurisdiction.

First we had been coordinated with the Barangay Captain Danilo Famorcan of Hagan, Bongabong, Oriental Mindoro.

On January 18, 2023, we started our patrol at 9:41am, our first observation was open cultivated, planted with coconut, kaong, mango, guyabano and nangka. While gmelina and mahogany with a diameter of twenty to twenty five (20-25cm) centimeter. Other observation like: tangile, antipolo, malugai, amugis and dao with a diameter of sixty to eighty (60-80cm.) centimeter, we considered these advanced forest.

We had observed that they planted bamboo along river bed. Bamboo like butong, anus to prevent soil erosion. These area were belong to the Indigenous Cultural Communities of Lisap, Bongabong, Oriental Mindoro-called them Buhid. Moreover our observed thereat-soil erosion with distance covered point five hectare (.5 ha.), as an action taken, immediate response we conducted IEC. Here we introduced our forest laws; P.D. 705, E.O. 26 and E.O. 23.

For further information, our patrol was done at So. Akliyang, Lisap, Bongabong, Oriental Mindoro. Finally, we end up our patrol. Then the team going back to the office for consolidation of data for reporting.


Attached is the Geo-Tagged Picture of patrolling activities.

For your information and record.

  
**LUCKY ADRIAN A. GALLOS**  
Spotter (FPO)

  
**JOSEPH A. ADES**  
Spotter (FPO)

  
**MA. VICTORIA T. MONTELEJA**  
FR/Recorder

  
**LINGIN U. LITAW**  
Asst. Team Leader/FR





Coordination in the Barangay LGU of Hagan.





Republic of the Philippines  
Department of Environment and Natural Resources  
**MIMAROPA Region**  
**Community Environment and Natural Resources Office**



Purok Camia 2, Barangay San Mariano, Roxas, Oriental Mindoro  
Contact No: +639171135572  
Email: cenroroxas\_orientalmin@yahoo.com





Republic of the Philippines  
Department of Environment and Natural Resources  
MIMAROPA Region  
Community Environment and Natural Resources Office

February 24, 2023

**MEMORANDUM**

**FOR** : The CENR Officer  
**THRU** : The Chief Monitoring and Enforcement Section  
**FROM** : The Lawin Data Manager  
**SUBJECT** : **SUBMISSION OF PATROL REPORT OF LAWIN FOREST AND BIODIVERSITY PROTECTION SYSTEM UNDER OUR AREA OF JURISDICTION FOR THE MONTH OF FEBRUARY 2023**

Respectfully submitting the Patrol Report for the month of February of Lawin Forest and Biodiversity Protection System.

As we continue the support to full operationalization of Lawin System in our office, we assign three teams to patrol and monitor the graduated NGP areas, Mt. Iglit Baco National Park, CBFM areas, critical Watershed and other conservation areas within our area of jurisdiction and accomplish with at least 50 kilometers patrol distance per month.

The following tables show the distance patrol and summary of observations (Forest Condition and its regenerants; Threats/Indicator Species) with action taken recorded by the patrollers while patrolling and monitoring the assigned areas in each municipality within our jurisdiction.

Table 1. Target Patrol Distance& Total Patrol Distance Accomplished of each Patrol Sector/Team/Month

Patrol Sector/Team	Location (Conservation Area)	Total Patrol Distance Accomplished
I	Pinamalayan,Bongabong & Roxas Area	10.579
II	Gloria & Mansalay Area	-
III	Bansud & Bulalacao Area	10.681
<b>TOTAL</b>		<b>21.260</b>

Table 2. List of Observation/Threats with Action Taken and Status

NO.	OBSERVED THREATS	ACTION TAKEN		STATUS OF THREATS
		MAIN RESPONSE	ADDITIONAL, IF ANY	
1	Garbage	Warning Given	Coordination with Brgy. LGU	Addressed

Table 2 shows the recorded threats observed, action taken and its status. Patrollers observed garbage and as their response, they give warning and coordinate with Barangay LGU to support their patrol.





Republic of the Philippines  
Department of Environment and Natural Resources  
MIMAROPA Region  
**Community Environment and Natural Resources Office**


---

Attached herewith the patrol reports using the SMART system based on data gathered/recorded by the patrollers using the cyber tracker and also the patrol reports of the patrollers. Furthermore, a total of **21.260** kilometer was accomplished for this month CY 2023.

For information, record and reference.

  
**ARABELLE JOY V. TAMAYOSA**  
Forest Technician I

Noted by:

  
**REYNALDO B. PUDIQUET**  
Forester III/Chief, MES





Republic of the Philippines  
Department of Environment and Natural Resources  
**Region IV- MIMAROPA**  
Community Environment and Natural Resources Office

MEMORANDUM

FOR : The OIC-CENR Officer

THRU : The Chief, Monitoring and Enforcement section

FROM : Patrol Sector III – Team Bulalacao

SUBJECT : **NARRATIVE ACCOMPLISHMENT REPORT ON LAWIN FOREST PROTECTION BIODIVERSITY CONSERVATION SYSTEM FOR THE MONTH OF FEBRUARY, 2023**

DATE : February 17, 2023

Lawin is a Forest Biodiversity Protection System that integrated forest biodiversity and threats, monitoring, implementations of interventions to address threats and monitoring of the response of the forest ecosystem to those management interventions.

As part of the activities by protecting and managing the forest and natural resources, the DENR-CENRO-Roxas under monitoring and enforcement section created three (3) teams to patrol the conservation area within CENRO Roxas jurisdiction.

The Team III (Bulalacao & Bansud) conducted Lawin Patrolling activity on February 16, 2023 within NGP graduated sites and CBFM areas at Bulalacao, Oriental Mindoro.


Before the conduct of activity, the Team Leader Forest Ranger Oliver A. Noble assigned Marites D. Almarez as Recorder and assisted by Two(2) Forest Protection Officer's Marvin U. Tugas and Marvin H. Banay as Spotter. Courtesy Call with LGU of Barangay San Roque, regarding the Lawin Patrolling activities at So.Banti and short discussion about LAWIN.


After courtesy call the team leader proceed to the patrolling activities site where they conducted monitoring and patrolling activities within conservation area specifically graduated NGP Sites and CBFM areas. The team 1st observation is advance and secondary growth. They have so many planted in such area like gmelina, mango and guyabano. There is no illegal cutting or kaingin system found in the said area.

Attached herewith are the geo-tagged photos during patrolling activities.

  
**OLIVER A. NOBLE**  
FR/Patrol leader

  
**MARITES D. ALMAREZ**  
FR/Recorder


  
**MARVIN H. BANAY**  
FPO /Spotter

  
**MARVIN U. TUGAS**  
FPO /Spotter








**GEO-TAGGED PHOTOS ON THE CONDUCT LAWIN PATROLLING FOREST  
AND BIODIVERSITY PROTECTION ACTIVITY WITHIN THE CONSERVATION  
AREA OF SO. KAPEHAN BARANGAY ROSACARA, BANSUD, ORIENTAL  
MINDORO**







Foot patrol of the team and forest condition and threats of dumping of garbage observed during patrolling





**GEO-TAGGED PHOTOS ON THE CONDUCT LAWIN PATROLLING FOREST AND BIODIVERSITY PROTECTION ACTIVITY WITHIN THE CONSERVATION AREA OF SO. GATOL, BARANGAY SAN ROQUE, BULALACAO, ORIENTAL MINDORO**







February 17P, 2023

**MEMORANDUM**

**FOR** : The CENR Officer  
San Mariano, Roxas, Oriental Mindoro

**THRU** : The For. III/Technical Service Supervisor/ Assistant CENRO  
*Attn* : Data Manager

**FROM** : The Roxas-Bongabong and Pinamalayan Team

**SUBJECT** : **SUBMISSION OF LAWIN FOREST PROTECTION AND BIODIVERSITY CONSERVATION PATROLLING ACTIVITIES OF ROXAS-BONGABONG AND PINAMALAYAN TEAM FOR THE MONTH OF FEBRUARY 2023**


The LAWIN Patroller of Roxas-Bongabong and Pinamalayan Sector Team conducted the continuing activities of foot patrol dated February 15, 2023 at Barangay Sta. Formon, Bongabong, Oriental Mindoro.

The team coordinated with the LGU Barangay before conducting patrolling activities. Each team had the task for the said patrolling activities and hired locals as a guide during our patrolling. We patrolled the NGP and adjacent Forest Zone areas. During our patrolling it observed most of the area was open cultivated. We also observed the secondary growth forest condition had seen in the area. The threat of dumping of garbage beside the riverbank had been encountered during our patrolling activities. IEC had been conducted immediately to the locals encountered.


Attached is the Geo-Tagged Picture of patrolling activities.


For your information and record.

  
JOSEPH A. ADES  
Spotter/FPO

  
LUCKY ADRIAN A. GALLOS  
Spotter/FPO

  
MA. VICTORIA T. MONTELEJA  
Recorder/ FR

  
LINGIN U. LITAW  
Asst. Team Leader/ FR

  
NEIL ROCKY A. CABAYAO  
Team Leader/ FR






Republic of the Philippines  
Department of Environment and Natural Resources  
**MIMAROPA Region**  
**Community Environment and Natural Resources Office**



Courtesy call in the Barangay IGU



Before Patrolling Activities



During Patrolling Activities



After Patrolling Activities



Foot patrol of the team and forest condition observed during patrolling





Republic of the Philippines  
Department of Environment and Natural Resources  
**MIMAROPA Region**  
**Community Environment and Natural Resources Office**

February 13, 2023

**MEMORANDUM**

**FOR :** The CENR Officer

**ATT'N :** The Lawin Data Manger

**THRU :** The Chief, Monitoring and Enforcement Section

**FROM :** Forest Ranger/Team Leader  
Mansalay/Gloria

**SUBJECT: NARRATIVE REPORT/PATROL REPORT FOR LAWIN FOREST AND BIODIVERSITY PROTECTION SYSTEM FOR THE MONTH OF FEBRUARY 2023 OF (PATROL SECTOR II).**


Last February 1, 2023, Patrol Sector II, led by team leader Forest Ranger Jaspher B. Palmejar conducted LAWIN Patrol with the conservation area and National Greening Program (NGP) area at So. Malangcagan, Brgy. Bonbon to So. Naalin, So. Tagaytay, Brgy. Bonbon, Oriental Mindoro.


As a Team Leader, the undersigned assigned each member the task for the said patrolling activities and to ensure to follow patrol target area within the municipality of Mansalay. Before we start the patrolling activities we had a courtesy call to the barangay LGU councilor Mr. Robert C. Olarte in the area for the safety of patrollers.

The team focused on threats and records its observations in every estimated One Hundred (100) meters of foot patrol. At the conservation area we observed most of the trees are early secondary. The team didn't encounter illegal activities during our patrolling. The forest condition in the area we observe are early secondary forest and advance secondary planted with fruits/forest trees like Narra, Dao, Gmelina, Mahogany, Guyabano, Rambutan and Lanzones. Coconut. Banana plantation were also found at the area. The team accomplished more or less 10 kilometers of patrol in the above cited area.

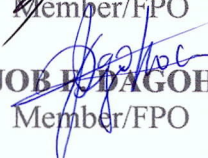
Attached herewith the Geo-Tagged Picture of patrolling activities.

For his information and record.

  
**JASPER B. PALMEJAR**  
Team Leader/Forest Ranger

  
**LOVELY JOY M. DUNO**  
Recorder/Forest Ranger

  
**LEO O. RAMOS**  
Member/FPO

  
**JOB P. DAGOHoy**  
Member/FPO



  
**JEFFERSON ABLAN**  
Spotter/Forest Ranger

  
**DIMAN DILAG**  
Member/FPO





Republic of the Philippines  
Department of Environment and Natural Resources  
**MIMAROPA Region**  
Community Environment and Natural Resources Office







Republic of the Philippines  
Department of Environment and Natural Resources  
**MIMAROPA Region**  
**Community Environment and Natural Resources Office**

February 13, 2023

**MEMORANDUM**

**FOR :** The CENR Officer

**ATT'N :** The Lawin Data Manger

**THRU :** The Chief, Monitoring and Enforcement Section

**FROM :** Forest Ranger/Team Leader  
Mansalay/Gloria

**SUBJECT: NARRATIVE REPORT/PATROL REPORT FOR LAWIN FOREST AND BIODIVERSITY PROTECTION SYSTEM FOR THE MONTH OF FEBRUARY 2023 OF (PATROL SECTOR II).**


Last February 7, 2023, Patrol Sector II, led by team leader Forest Ranger Jaspher B. Palmejar conducted LAWIN Patrol with the conservation area at So. Banti, Brgy. San Roque, Bulalacao to Brgy. Manaul, Mansalay, Oriental Mindoro.

As a Team Leader, the undersigned assigned each member the task for the said patrolling activities and to ensure to follow patrol target area within the municipality of Mansalay. Before we start the patrolling activities we had a courtesy call to the Barangay LGU of Manaul in the area for the safety of patrollers.

The team focused on threats and records its observations in every estimated One Hundred (100) meters of foot patrol. At the conservation area we observed most of the trees are early secondary. The team didn't encounter illegal activities during our patrolling. The forest condition in the area we observe are early secondary forest and advance secondary planted with fruits/forest trees like Gmelina, Mahogany, Ipil-Ipil. Coconut. Banana plantation were also found at the area. The team accomplished more or less 12 kilometers of patrol in the above cited area.

Attached herewith the Geo-Tagged Picture of patrolling activities.


For his information and record.

  
**JASPER B. PALMEJAR**  
Team Leader/Forest Ranger

  
**LOVELY JOY M. DUNO**  
Recorder/Forest Ranger

  
**LEO O. RAMOS**  
Member/FPO

  
**JEFFERSON ABLAN**  
Spotter/Forest Ranger




  
**JOE F. DAGOHOY**  
Member/FPO

  
**DIMANDIT-AG**  
Member/FPO





Republic of the Philippines  
Department of Environment and Natural Resources  
**MIMAROPA Region**  
**Community Environment and Natural Resources Office**







March 29, 2023

**MEMORANDUM**

**FOR** : The CENR Officer

**THRU** : The Chief Monitoring and Enforcement Section

**FROM** : The Lawin Data Manager

**SUBJECT** : **SUBMISSION OF PATROL REPORT OF LAWIN FOREST AND BIODIVERSITY PROTECTION SYSTEM UNDER OUR AREA OF JURISDICTION FOR THE MONTH OF MARCH 2023**

Respectfully submitting the Patrol Report for the month of March of Lawin Forest and Biodiversity Protection System.

As we continue the support to full operationalization of Lawin System in our office, we assign three teams to patrol and monitor the graduated NGP areas, Mt. Iglit Baco National Park, CBFM areas, critical Watershed and other conservation areas within our area of jurisdiction and accomplish with at least 50 kilometers patrol distance per month.

The following tables show the distance patrol and summary of observations (Forest Condition and its regenerants; Threats/Indicator Species) with action taken recorded by the patrollers while patrolling and monitoring the assigned areas in each municipality within our jurisdiction.

**Table 1. Target Patrol Distance& Total Patrol Distance Accomplished of each Patrol Sector/Team/Month**

Patrol Sector/Team	Location (Conservation Area)	Total Patrol Distance Accomplished
I	Pinamalayan,Bongabong & Roxas Area	0
II	Gloria & Mansalay Area	17.215
III	Bansud & Bulalacao Area	14.319
<b>TOTAL</b>		<b>31.534</b>

**Table 2. List of Observation/Threats with Action Taken and Status**

NO.	OBSERVED THREATS	ACTION TAKEN		STATUS OF THREATS
		MAIN RESPONSE	ADDITIONAL, IF ANY	
1	Landslide and Mudslide	Coordination with Brgy. LGU		Addressed

Table 2 shows the recorded threats observed, action taken and its status. Patrollers observed landslide and mudslide and as their response, they coordinated with Barangay LGU to support their patrol.





Republic of the Philippines  
Department of Environment and Natural Resources  
MIMAROPA Region  
**Community Environment and Natural Resources Office**

Attached herewith the patrol reports using the SMART system based on data gathered/recorded by the patrollers using the cyber tracker and also the patrol reports of the patrollers. Furthermore, a total of **31.534** kilometer was accomplished for this month CY 2023.

For information, record and reference.

  
**ARABELLE JOY V. TAMAYOSA**  
Forest Technician I

Noted by:

  
**REYNALDO P. PUDIQUET**  
Forester III/Chief, MES





Republic of the Philippines  
Department of Environment and Natural Resources  
**Region IV- MIMAROPA**  
Community Environment and Natural Resources Office

MEMORANDUM

FOR : The OIC-CENR Officer

THRU : The Chief, Monitoring and Enforcement section

FROM : Patrol Sector III – Team Bulalacao

SUBJECT : **NARRATIVE ACCOMPLISHMENT REPORT ON LAWIN FOREST PROTECTION BIODIVERSITY CONSERVATION SYSTEM FOR THE MONTH OF FEBRUARY, 2023.**


DATE : February 06, 2023


Lawin is a Forest Biodiversity Protection System that integrated forest biodiversity and threats, monitoring, implementations of interventions to address threats and monitoring of the response of the forest ecosystem to those management interventions.


The Team III conducted Lawin Patrolling activities within NGP graduated sites and CBFM areas at So Pawikan, Barangay Nasucob, Bulalacao, Oriental Mindoro.

Before the patrol begins we coordinated with the Barangay Officials of Brgy. Nasucob, the Team Leader Forest Ranger Oliver A. Noble assigned Forest Ranger Marites D. Almarez as Recorder assisted by two (FPOs) as spotter Marvin H. Banay and Marvin U. Tugas. Our first observation is open cultivated and early secondary forest. No illegal cutting or threats in the area.

  
**OLIVER A. NOBLE**  
FR/Patrol leader

  
**MARVIN H. BANAY**  
FPO /Guide

  
**MARITES D. ALMAREZ**  
FR/Recorder

  
**MARVIN U. TUGAS**  
FPO /Guide





Republic of the Philippines  
Department of Environment and Natural Resources  
MIMAROPA Region  
**Community Environment and Natural Resources Office**

**GEO-TAGGED PHOTOS ON THE CONDUCT OF LAWIN PATROLLING ON  
FOREST AND BIODIVERSITY PROTECTION WITHIN THE CONSERVATION  
AREA LOCATED AT SO. PAWIKAN, BARANGAY NASUCOB, BULALACAO,  
ORIENTAL MINDORO**







Republic of the Philippines  
Department of Environment and Natural Resources  
**Region IV- MIMAROPA**  
Community Environment and Natural Resources Office

MEMORANDUM

FOR : The OIC-CENR Officer

THRU : The Chief, Monitoring and Enforcement section

FROM : Patrol Sector III – Team Bulalacao

SUBJECT : **NARRATIVE ACCOMPLISHMENT REPORT ON LAWIN  
FOREST PROTECTION BIODIVERSITY CONSERVATION  
SYSTEM FOR THE MONTH OF FEBRUARY, 2023.**

DATE : February 10, 2023

On 8<sup>th</sup> day of February 2023, the Team III ( Bansud, Bulalacao) conducted LAWIN Patrolling activity within graduated NGP Sites and Conservation area at So. Kapihan, Brgy. Rosacara, Bansud, Oriental Mindoro.

Before the conduct of activity, the Team Leader Forest Ranger Oliver A. Noble assigned Forest Ranger Marites D. Almarez as recorder assisted by Two (2) Forest Protection Officers are both spotter. Coordination with the Barangay of Rosacara Official, Mrs. Mercedita Licda as Barangay Secretary assisted for our Lawin Patrolling activities and brief discussion about Lawin.


After the Courtesy call, the team proceed to the patrolling activities were they conducted monitoring and patrolling activities within conservation area specifically NGP Sites.

Based on the activity conducted, it was observed that there are existing gmelina and mahogany planted in the area. Another threats observed like porous soil at hillside mountain .

Attached herewith are the geo-tagged photos during patrolling activities.

  
**OLIVER A. NOBLE**  
FR/Patrol leader

  
**MARITES D. ALMAREZ**  
FR Recorder


  
**MARVIN H. BANAY**  
FPO /Spotter

  
**MARVIN U. TUGAS**  
FPO /Spotter





**GEO-TAGGED PHOTOS ON THE CONDUCT LAWIN PATROLLING FOREST  
AND BIODIVERSITY PROTECTION ACTIVITY WITHIN THE CONSERVATION  
AREA OF SO. KAPEHAN BARANGAY ROSACARA, BANSUD, ORIENTAL  
MINDORO**







February 13, 2023

**MEMORANDUM**

**FOR** : The CENR Officer  
San Mariano, Roxas, Oriental Mindoro

**THRU** : The Chief – Monitoring and Enforcement Section

*Attn* : Data Manager

**FROM** : The Roxas-Bongabong and Pinamalayan Team


**SUBJECT** : **SUBMISSION OF LAWIN FOREST PROTECTION AND BIODIVERSITY CONSERVATION PATROLLING ACTIVITIES OF ROXAS-BONGABONG AND PINAMALAYAN TEAM FOR THE MONTH OF JANUARY 2023**

The LAWIN Patroller of Roxas-Bongabong and Pinamalayan Sector Team conducted the continuing activities of foot patrol dated February 9, 2023 at Barangay Sta. Isabel, Pinamalayan, Oriental Mindoro.

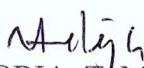
The team coordinated with the LGU Barangay before conducting patrolling activities. Each team had the task for the said patrolling activities and hired locals as a guide during our patrolling. We patrolled the NGP and adjacent Forest Zone areas. During our patrolling it observed most of the area was open cultivated. We also observed the secondary growth forest condition had seen in the area. No possible threats had been encountered during our patrolling activities.


Attached is the Geo-Tagged Picture of patrolling activities.


For your information and record.

  
JOSEPH A. ADES  
Spotter/FPO

  
LUCKY ADRIAN A. GALLOS  
Spotter/FPO

  
MA. VICTORIA T. MONTELEJA  
Recorder/ FR

  
LINGIN U. LITAW  
Asst. Team Leader/ FR

  
NEIL ROCKY A. CABAYAO  
Team Leader/ FR





Republic of the Philippines  
Department of Environment and Natural Resources  
**Region IV- MIMAROPA**  
Community Environment and Natural Resources Office

MEMORANDUM

FOR : The OIC-CENR Officer  
THRU : The Chief, Monitoring and Enforcement section  
FROM : Patrol Sector III – Team Bulalacao  
SUBJECT : **NARRATIVE ACCOMPLISHMENT REPORT ON LAWIN  
FOREST PROTECTION BIODIVERSITY CONSERVATION  
SYSTEM FOR THE MONTH OF FEBRUARY, 2023.**  
DATE : February 27, 2023

Lawin is an activities to promote Biodiversity assessment and the use of innovative technology on the monitoring the status of forest, specifically on the conservation area, includes NGP graduated sites and forest zone. It allows the communities and environment authority to alleviate the status of the natural forest and also to properly manage the ecosystem against degradation and deforestation.

The Two (2) Forest Protection Officer member of Team III Marvin A. Tugas and Marvin H. Banay (Spotter) while Oliver A. Noble Team Leader is on Leave and Marites Almarez Recorder is at the Office.

Before the conduct of the activity, Marvin U. Tugas and Marvin H. Banay went to LGU of Barangay San Roque and coordinate regarding the conduct of Lawin Patrolling activities both of the start to patrol, the first observation opens cultivated and early secondary forest and they have no threats.

Based on the activity conducted, it was observed that there are existing gmelina and mahogany masted up in the area.

Attached herewith are the geo-tagged photos during patrolling activities.

For information and record.




  
**MARVIN U. TUGAS**  
FPO/Spotter

  
**MARVIN H. BANAY**  
FPO/Spotter

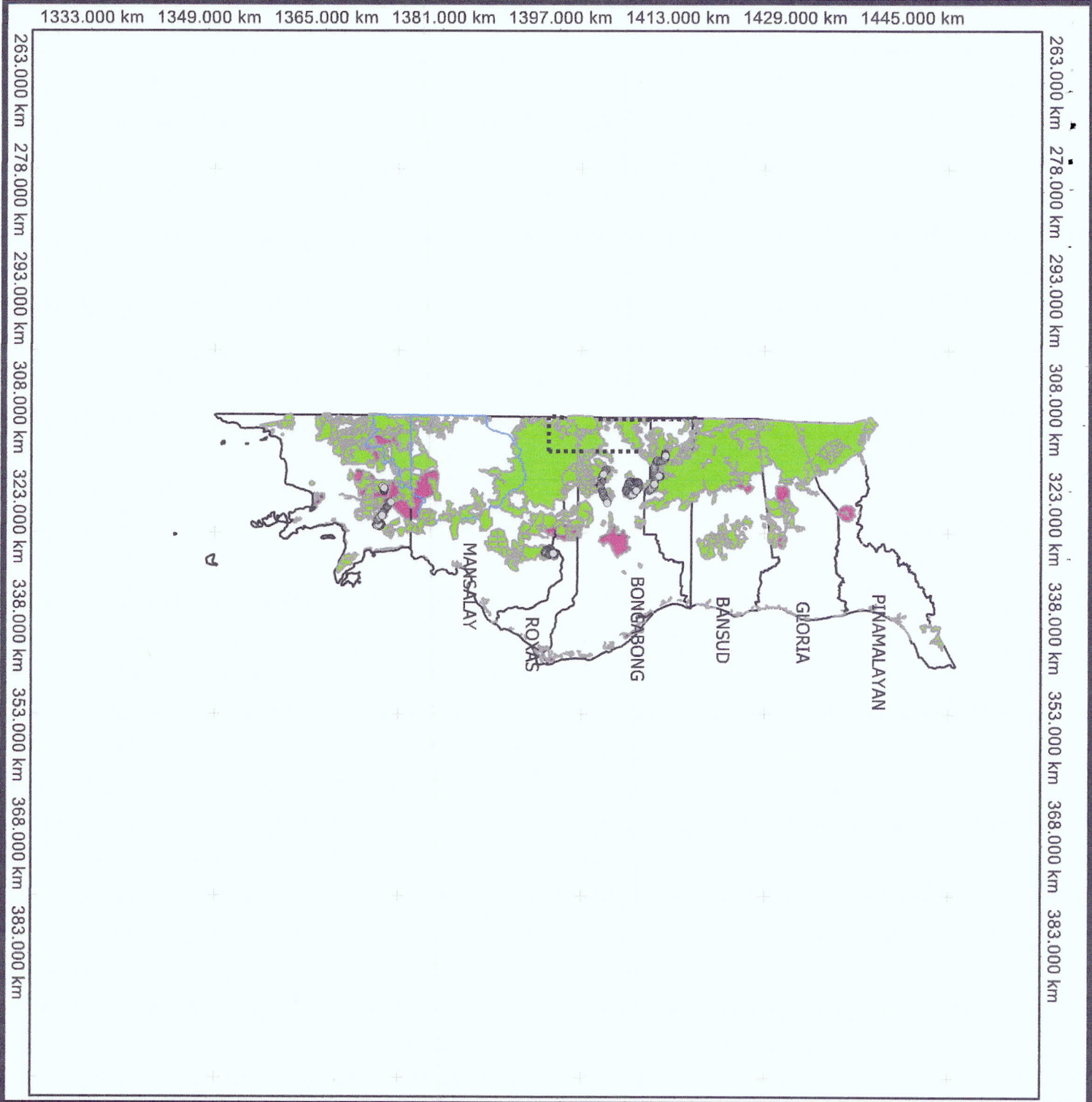




**GEO-TAGGED PHOTOS ON THE CONDUCT LAWIN PATROLLING FOREST AND  
BIODIVERSITY PROTECTION ACTIVITY WITHIN THE CONSERVATION AREA  
OF SO. UPPER YUNOT, BARANGAY SAN ROQUE, BULALACAO, ORIENTAL  
MINDORO**







Republic of the Philippines  
DEPARTMENT OF ENVIRONMENT  
AND NATURAL RESOURCES  
Community Environment and  
Natural Resources Office  
San Mariano, Roxas, Oriental Mindoro

**LWIN FOREST AND BIODIVERSITY  
PROTECTION SYSTEM MAP**

**PATROL OBSERVATIONS FOR THE  
MONTH OF JANUARY 2023 OF  
CENRO ROXAS OR. MINDORO**

Location: Municipality of Pinamalayan, Bansud, Gloria  
Bongabong, Roxas, Mansalay and Bulatacao

SCALE : 1:760000  
0 >7500 m

**LEGENDS**

- Patrol Observations
- Area of Jurisdiction
- Conservation Areas
- Mangrove Areas
- Graduated NGP (2011-2017)
- CBFM AREAS
- Caguray River
- Mt. Iglit Baco National Park

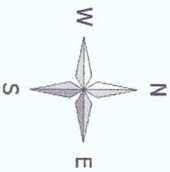
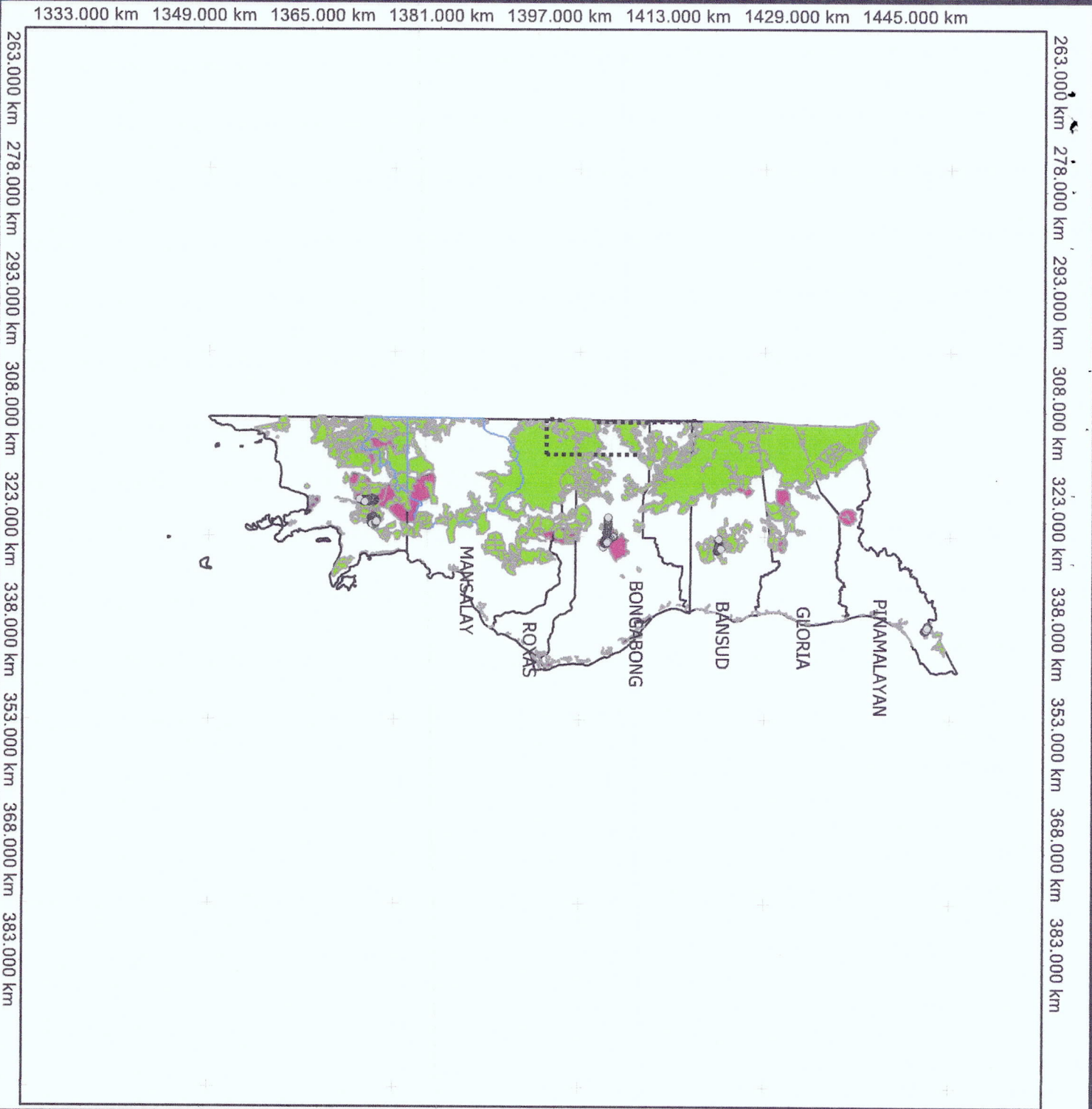
Projection: Universal Transverse Mercator - Zone 61 (N)  
Datum : Luzon (Philippines excluding Mindanao)

Prepared by: **ARABELLE JOY M. ROSA**  
Designated Lwin Data Manager/FTI

Reviewed by: **REYNALDO D. PUDIOUET**  
Forester III/Chief, MES

Noted by: **ENGR. CARLOS A. OJEDA**  
CEFR Officer





Republic of the Philippines  
DEPARTMENT OF ENVIRONMENT  
AND NATURAL RESOURCES  
Community Environment and  
Natural Resources Office  
San Mariano, Roxas, Oriental Mindoro

### L'AWIN FOREST AND BIODIVERSITY PROTECTION SYSTEM MAP

#### PATROL OBSERVATIONS FOR THE MONTH OF FEBRUARY 2023 OF CENRO ROXAS OR. MINDORO

Location: Municipality of Pinamallayan, Bansud, Gloria  
Bongabong, Roxas, Mansalay and Bulatacao

SCALE : 1:760000

0 >7500 m

#### LEGENDS

- Patrol Observations
- Area of Jurisdiction
- Conservation Areas
- Mangrove Areas
- Graduated NGP (2011-2017)
- CBFM AREAS
- Caguray River
- Mt. Igilt Baco National Park

Projection: Universal Transverse Mercator - Zone 51 (N)  
Datum : Luzon (Philippines excluding Mindanao)

Prepared by:

**ARABELLE JOY P. TAMADOSA**  
Designated Laptop Data Manager/FTI

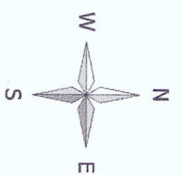
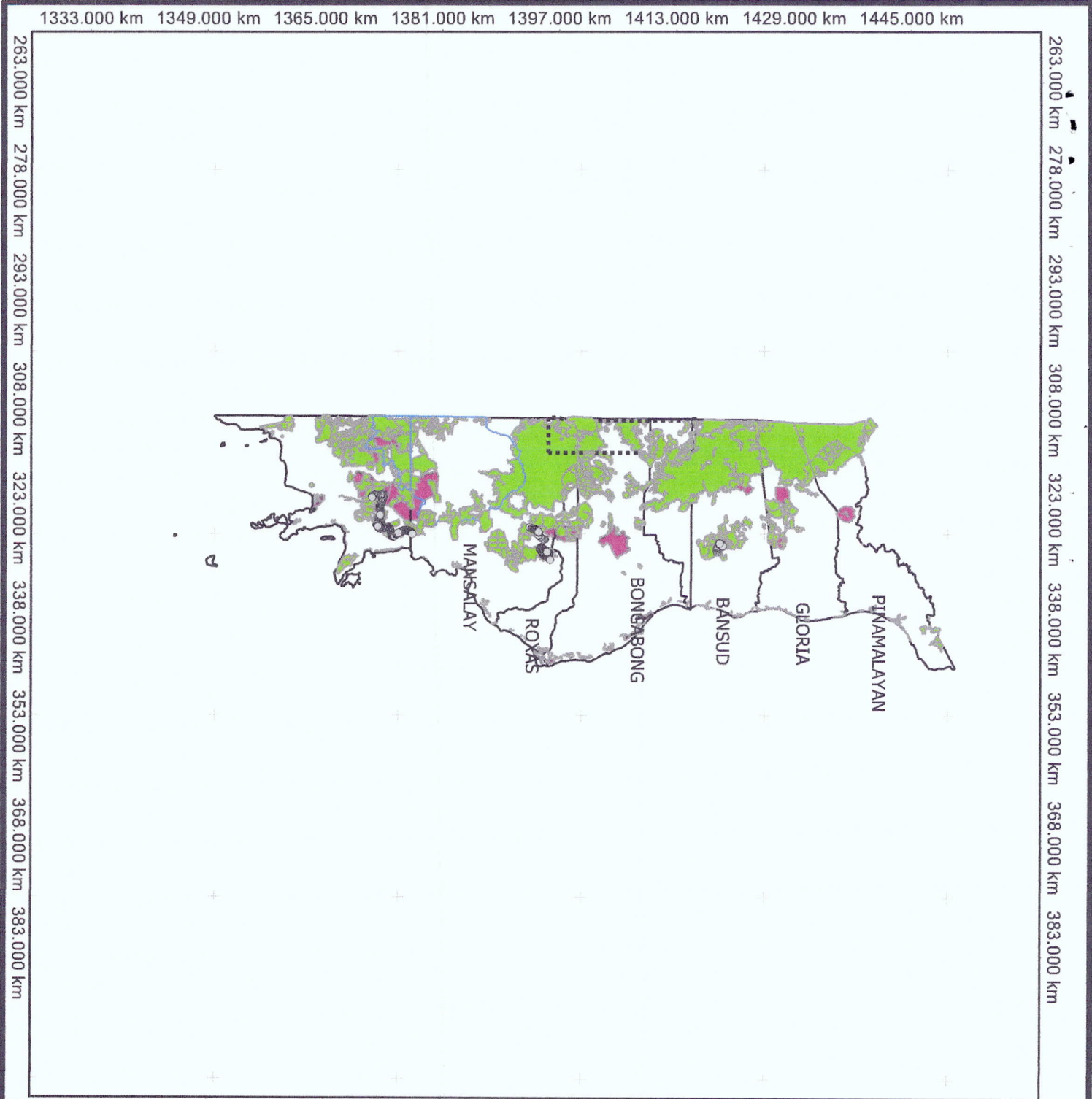
Reviewed by:

**REYNALDO P. PUDIOUET**  
Forester III/Chief, MES

Noted by:

**ENGR. CARSA L. BUREC**  
CFNR Officer





Republic of the Philippines  
DEPARTMENT OF ENVIRONMENT  
AND NATURAL RESOURCES  
Community Environment and  
Natural Resources Office  
San Mariano, Roxas, Oriental Mindoro

**LAWIN FOREST AND BIODIVERSITY  
PROTECTION SYSTEM MAP**

**PATROL OBSERVATIONS FOR THE  
MONTH OF MARCH 2023 OF  
CENRO ROXAS OR. MINDORO**

Location: Municipality of Pinamalan, Bansud, Gloria  
Bongabong, Roxas, Mansalay and Butatacao

SCALE : 1:760000  
0 >7500 m

**LEGENDS**

Patrol Observations  
Area of Jurisdiction  
Conservation Areas  
Mangrove Areas  
Graduated NGP (2011-2017)  
CBFM AREAS  
Caguray River  
Mt. Iglit Baco National Park

Projection: Universal Transverse Mercator - Zone 51 (N)  
Datum : Luzon (Philippines excluding Mindanao)

Prepared by: **ARABELLE JOY P. AMOROSA**  
Designated Lawin Data Manager/FTI

Reviewed by: **REYNALDO P. PUDIOUET**  
Forester III, Chief, MES

Noted by: **ENGR. CARLOS A. BAC**  
CEIR Officer