



DENR MIMAROPA	
RECORDS SECTION	
RECEIVED	
BY:	
DATE:	
TIME:	

April 12, 2023

MEMORANDUM

FOR : The Regional Executive Director
MIMAROPA Region

FROM : The OIC-PENRO
Oriental Mindoro

SUBJECT : **SUBMISSION OF SECOND (2ND) QUARTER PATROL PLAN
FOR C.Y. 2023**

Enclosed is the second (2nd) quarter (April to June) patrol plan of CENRO Roxas Oriental Mindoro.

Please be informed that for this quarter, three (3) teams were created to cover 150 kilometers conservation area target within its jurisdiction.

For information and reference.


ALAN V. VALLE



DENR PENRO 2304000012



Republic of the Philippines
Department of Environment and Natural Resources
MIMAROPA Region
Community Environment and Natural Resources Office

March 27, 2022

MEMORANDUM

FOR : The OIC-PENR Officer
Calapan City, Oriental Mindoro

FROM : The CENR Officer

SUBJECT : **SUBMISSION OF PATROL PLAN COVERING SECOND
(2ND) QUARTER OF CY 2023**

DENR-MIMAROPA REGION	
PROVINCIAL ENVIRONMENT AND NATURAL RESOURCES OFFICE	
ORIENTAL MINDORO	
PENR TRACKING NO.	
RECEIVED BY:	<i>[Signature]</i>
DATE:	APR 11 2023
TIME:	

Attached for your review and approval is the Patrol Plan covering Second (2nd) Quarter of 2023 as we continue the operationalization for Lawin Forest and Biodiversity Protection System CY 2023.

For endorsement and approval by higher authorities.

[Signature]
ENGR. CAESAR E. QUEBEC

Patrol Plan for the Natural Forest in CENRO-Roxas

General Data

Size of Conservation area (ha):	Open Forest: 22,523.708 has.
	Mangrove Areas: 828.699 has.
	Graduated NGP sites: 21,823.65 has.
	Pinamalayan-Bansud Area: 24,960.79
Conservation targets:	1. Forest loss will be reduced by 10% within the next 5 years
	2. Incidents of kaingin, charcoal making and illegal logging will be reduced by 10%
	3. Water supply shortage for irrigation and domestic use shall be reduced by 10%
	4. 500 hecatres of forest within Bongabong watershed will become a closed canopy forest
	5. Incidence of destructive phenomena such as landslides and flash floods shall be reduced by 10%
Target patrol distance (km)	150 km
Target barangays and municipalities to be covered within the period	Municipalities of Pinamalayan, Gloria, Bansud, Boingabong, Roxas, Mansalay & Bulalacao
Period covered by this plan	April-June 2023
Name of Patrol Organizer	CENRO Caesar E. Quebec

NAMES OF PATROLLERS AND EXPERTISE

NO.	NAMES	Expertise (threats monitoring or indicator species monitoring)	Position (FR, FT, Forester)	Employment status (JO, permanent)	Qualified to conduct patrolling	Present in this workshop (yes or no?)
1	REYNALDO D. PUDIQUET	LAWIN FOCAL PERSON	FORESTER II	Permanent	Yes	YES (CALAPAN/UPLB)
2	ARABELLE JOY V. TAMAYOSA	DATA MANAGER	FOREST TECHNICIAN I	Permanent	Yes	YES (UPLB)
3	NEIL ROCKY CABAYAO	THREATS MONITORING/INDICATOR SPECIES	FOREST RANGER (PA)	Permanent	Yes	YES (CALAPAN)
4	OLIVER NOBLE	THREATS MONITORING/INDICATOR SPECIES	FOREST RANGER	Permanent	Yes	YES (CALAPAN)
5	LOVELY JOY DUNO	THREATS MONITORING/INDICATOR SPECIES	FOREST RANGER	Permanent	Yes	NO
6	LINGIN U. LITAW	THREATS MONITORING/INDICATOR SPECIES	FOREST RANGER	Permanent	Yes	YES (CALAPAN)
7	JASPIER B. PALMEJAR	THREATS MONITORING/INDICATOR SPECIES	FOREST RANGER	Permanent	Yes	YES (CALAPAN)
8	MARTES D. ALMAREZ	THREATS MONITORING/INDICATOR SPECIES	FOREST RANGER	Permanent	Yes	NO
9	MA. VICTORIA T. MONTELEJA	THREATS MONITORING/INDICATOR SPECIES	FOREST RANGER	Permanent	Yes	NO
10	FOREST PROTECTION OFFICER	THREATS MONITORING/INDICATOR SPECIES	FOREST PROTECTION OFFICER	JO	Yes	NO

11	FOREST PROTECTION OFFICER	THREATS MONITORING/INDICATOR SPECIES	FOREST PROTECTION OFFICER	JO	Yes	NO
12	FOREST PROTECTION OFFICER	THREATS MONITORING/INDICATOR SPECIES	FOREST PROTECTION OFFICER	JO	Yes	NO
13	FOREST PROTECTION OFFICER	THREATS MONITORING/INDICATOR SPECIES	FOREST PROTECTION OFFICER	JO	Yes	NO
14	FOREST PROTECTION OFFICER	THREATS MONITORING/INDICATOR SPECIES	FOREST PROTECTION OFFICER	JO	Yes	NO
15	FOREST PROTECTION OFFICER	THREATS MONITORING/INDICATOR SPECIES	FOREST PROTECTION OFFICER	JO	Yes	NO
16	FOREST PROTECTION OFFICER	THREATS MONITORING/INDICATOR SPECIES	FOREST PROTECTION OFFICER	JO	Yes	NO

Names of volunteer patrollers

Number	Name of community volunteer patrollers who will join regular patrolling	Expertise (threats monitoring or indicator species monitoring)
1	N/A at the moment	
2		
3		
4		
5		
6		
7		
8		
9		

Note

Do this later if you do not know the names of volunteer forest guards

PATROL SECTORS

Patrol sectors	NAME OF SITIO, BARANGAY, MUNICIPALITY COVERED BY SECTOR	TARGET TREATS TO BE RECORDED AND ADDRESSED IN THE PATROL SECTOR	TARGET INDICATOR SPECIES
1	Pinamalayan, Gloria & Bansud	Kaingin, illegal cutting of trees/mangroves and charcoal making	Black-hooded Coucal, Mindoro Hornbill, Mindoro racket tail, Mindoro Imperial Pigeon, Philippine Hawk Eagle, Pink-bellied Imperial Pigeon, Yellow-breasted Fruit Dove & Mindoro Warty Pig
2	Bongabong and Roxas (Morente-Tawas and San Vicente-Happy Valley)	Kaingin, illegal cutting of trees and charcoal making, Annual and Perennial Farming	
3	Mansalay (Santa Teresita - Maliwanag)	Kaingin, illegal cutting of trees and charcoal making, Annual and Perennial Farming	
4	Bulalacao (San Roque-Cambunang)	Kaingin, illegal cutting of trees and charcoal making, Annual and Perennial Farming	Black-hooded Coucal, Mindoro Hornbill, Mindoro racket tail, Mindoro Imperial Pigeon, Philippine Hawk Eagle, Pink-bellied Imperial Pigeon, Yellow-breasted Fruit Dove & Mindoro Warty Pig

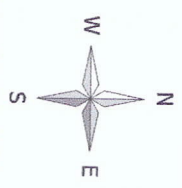
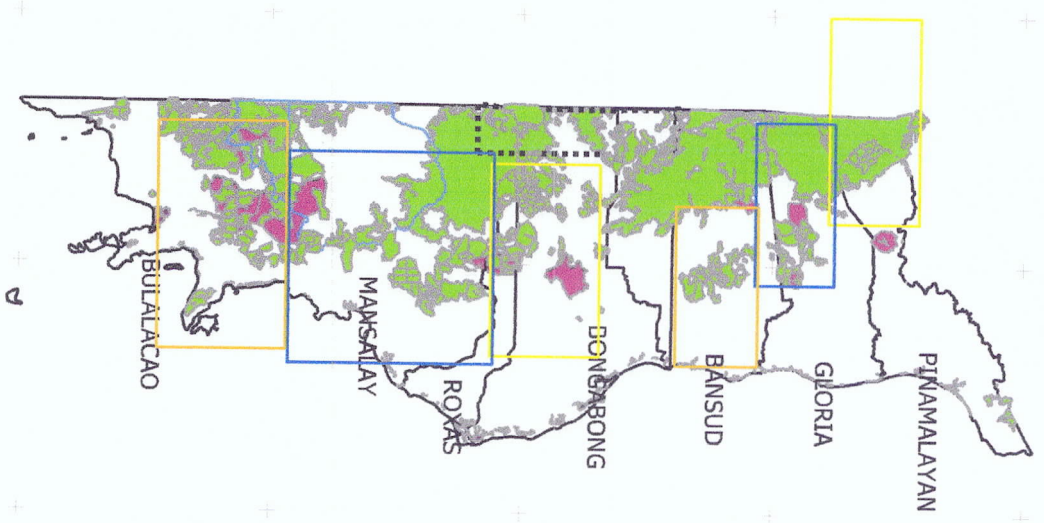
SCHEDULE OF PATROLS, TEAMS AND ROUTES ASSIGNMENT FOR THE PERIOD

Month	Week	Team (indicate number)	Activity/Type of patrol (threats focused or indicator species-focused, or <i>consolidation/assessment</i>)	Specific routes (name sector number and specific sitio or barangay and municipality)	Target distance (km)
APRIL	Week 1	Team 1	Threats focused/Indicator species-focused	Sector 1: Pinamalayan, Roxas & Bongabong	5.00
APRIL	Week 1	Team 2	Threats focused/Indicator species-focused	Sector 2: Gloria & Mansalay	5.00
APRIL	Week 1	Team 3	Threats focused/Indicator species-focused	Sector 3: Bansud & Bulalacao	5.00
APRIL	Week 2	Team 1	Threats focused/Indicator species-focused	Sector 1: Pinamalayan, Roxas & Bongabong	5.00
APRIL	Week 2	Team 2	Threats focused/Indicator species-focused	Sector 2: Gloria & Mansalay	5.00
APRIL	Week 2	Team 3	Threats focused/Indicator species-focused	Sector 3: Bansud & Bulalacao	5.00
APRIL	Week 3	Team 1	Threats focused/Indicator species-focused	Sector 1: Pinamalayan, Roxas & Bongabong	5.00
APRIL	Week 3	Team 2	Threats focused/Indicator species-focused	Sector 2: Gloria & Mansalay	5.00
APRIL	Week 3	Team 3	Threats focused/Indicator species-focused	Sector 3: Bansud & Bulalacao	5.00
APRIL	Week 4	Team 1	Threats focused/Indicator species-focused	Sector 1: Pinamalayan, Roxas & Bongabong	5.00
APRIL	Week 4	Team 2	Threats focused/Indicator species-focused	Sector 2: Gloria & Mansalay	5.00
APRIL	Week 4	Team 3	Threats focused/Indicator species-focused	Sector 3: Bansud & Bulalacao	5.00
MAY	Week 1	Team 1	Threats focused/Indicator species-focused	Sector 1: Pinamalayan, Roxas & Bongabong	5.00
MAY	Week 1	Team 2	Threats focused/Indicator species-focused	Sector 2: Gloria & Mansalay	5.00
MAY	Week 1	Team 3	Threats focused/Indicator species-focused	Sector 3: Bansud & Bulalacao	5.00
MAY	Week 2	Team 1	Threats focused/Indicator species-focused	Sector 1: Pinamalayan, Roxas & Bongabong	5.00
MAY	Week 2	Team 2	Threats focused/Indicator species-focused	Sector 2: Gloria & Mansalay	5.00
MAY	Week 2	Team 3	Threats focused/Indicator species-focused	Sector 3: Bansud & Bulalacao	5.00
MAY	Week 3	Team 1	Threats focused/Indicator species-focused	Sector 1: Pinamalayan, Roxas & Bongabong	5.00
MAY	Week 3	Team 2	Threats focused/Indicator species-focused	Sector 2: Gloria & Mansalay	5.00
MAY	Week 3	Team 3	Threats focused/Indicator species-focused	Sector 3: Bansud & Bulalacao	5.00
MAY	Week 4	Team 1	Threats focused/Indicator species-focused	Sector 1: Pinamalayan, Roxas & Bongabong	5.00
MAY	Week 4	Team 2	Threats focused/Indicator species-focused	Sector 2: Gloria & Mansalay	5.00
MAY	Week 4	Team 3	Threats focused/Indicator species-focused	Sector 3: Bansud & Bulalacao	5.00
JUNE	Week 1	Team 1	Threats focused/Indicator species-focused	Sector 1: Pinamalayan, Roxas & Bongabong	5.00

JUNE	Week 1	Team 2	Threats focused/Indicator species-focused	Sector 2: Gloria & Mansalay	5.00
JUNE	Week 1	Team 3	Threats focused/Indicator species-focused	Sector 3: Bansud & Bulalacao	5.00
JUNE	Week 2	Team 1	Threats focused/Indicator species-focused	Sector 1: Pinamalayan, Roxas & Bongabong	5.00
JUNE	Week 2	Team 2	Threats focused/Indicator species-focused	Sector 2: Gloria & Mansalay	5.00
JUNE	Week 2	Team 3	Threats focused/Indicator species-focused	Sector 3: Bansud & Bulalacao	5.00
TOTAL					150.0

263.000 km 278.000 km 293.000 km 308.000 km 323.000 km 338.000 km 353.000 km 368.000 km 383.000 km

1333.000 km 1349.000 km 1365.000 km 1381.000 km 1397.000 km 1413.000 km 1429.000 km 1445.000 km



Republic of the Philippines
DEPARTMENT OF ENVIRONMENT
AND NATURAL RESOURCES
Community Environment and
Natural Resources Office
San Mariano, Roxas, Oriental Mindoro

LAWIN FOREST AND BIODIVERSITY
PROTECTION SYSTEM MAP

TARGET PATROL AREA FOR
SECOND (2ND) QUARTER CY 2023
OF CENRO ROXAS OR. MINDORO

Location: Municipality of Pinamalayan, Municipality of Bansud,
Municipality of Gloria, Municipality of Bongabong,
Municipality of Roxas, Municipality of Mansalay and
Municipality of Butalacao

SCALE : 1:760000
0 >7500 m

LEGENDS

- Team I
- Team II
- Team III
- Area of Jurisdiction
- Conservation Areas
- Mangrove Areas
- Graduated NGP (2011-2017)
- CBFM AREAS
- Caguray River
- Mt. Iglit Baco National Park

Projection: Universal Transverse Mercator - Zone 51 (N)
Datum : Luzon (Philippines excluding Mindanao)

Prepared by:

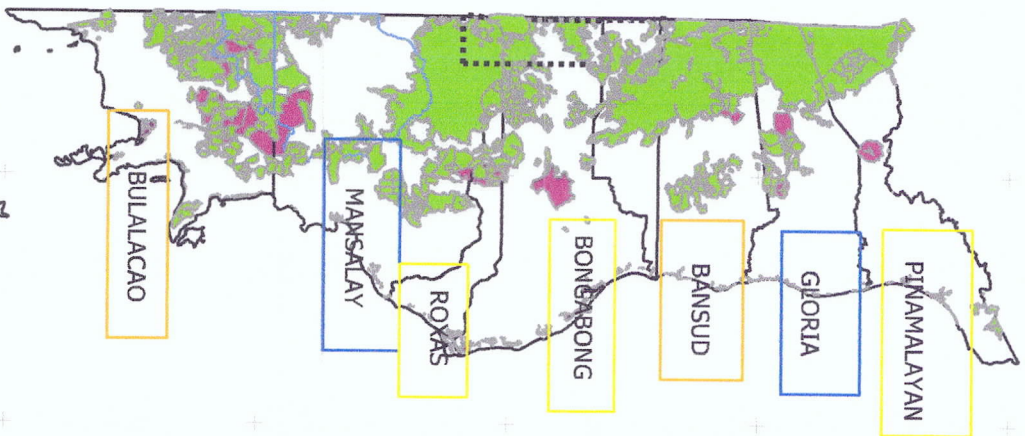
ARABELLE JOY TAMAYSA
FT I/Lawin Data Manager

Noted by:

REYNALDO PRUDIQUET
Forester III/Chief, MES

263.000 km 278.000 km 293.000 km 308.000 km 323.000 km 338.000 km 353.000 km 368.000 km 383.000 km

1333.000 km 1349.000 km 1365.000 km 1381.000 km 1397.000 km 1413.000 km 1429.000 km 1445.000 km



Republic of the Philippines
DEPARTMENT OF ENVIRONMENT
AND NATURAL RESOURCES
Community Environment and
Natural Resources Office
San Mariano, Roxas, Oriental Mindoro

LAWN FOREST AND BIODIVERSITY PROTECTION SYSTEM MAP

PATROL AREA (MUNICIPALITY) FOR SECOND (2ND) QUARTER CY 2023 OF CENRO ROXAS OR. MINDORO

Location: Municipality of Pinalamay, Municipality of Bansud,
Municipality of Gloria, Municipality of Bongabong,
Municipality of Roxas, Municipality of Mansalay and
Municipality of Bulalacao

SCALE : 1:760000

0 >7500 m

LEGENDS

- Team I Patrol Area/Municipality
- Team II Patrol Area/Municipality
- Team III Patrol Area/Municipality
- Area of Jurisdiction
- Conservation Areas
- Mangrove Areas
- Graduated NGP (2011-2017)
- CBFM AREAS
- Caguray River
- Mt. Iglit Baco National Park

Projection: Universal Transverse Mercator - Zone 51 (N)
Datum : Luzon (Philippines excluding Mindanao)

Prepared by:

ARABELLE JOY W. JAMANA
FT I/Lawin Data Manager

Noted by:

REYNALDO PUDQUET
Forester III/Chief, MES

PATROL TEAMS

Number	Office	Name of forest rangers, other DENR staff and volunteers who will conduct regular patrolling	Expertise (threats monitoring or indicator species monitoring)	Qualified?	Present in workshop YES (CALAPAN/UPLB)	Sector assignment	Team leader	Recorder
1	DENR-CENRO ROXAS ORMIN	REYNALDO D. PIDJQUET	LAWIN FOCAL PERSON	Yes	YES (CALAPAN/UPLB)			
2	DENR-CENRO ROXAS ORMIN	ARABELLE JOY V. TAMAYOSA	DATA MANAGER	Yes	YES (UPLB)			
9	DENR-CENRO ROXAS ORMIN	JASPIER B. PALMEJAR	THREATS MONITORING/INDICATOR SPECIES	Yes	YES (CALAPAN)	Team/Sector I-IGLORIA AND MANSALAY		
10	DENR-CENRO ROXAS ORMIN	LOVELY JOY DUNO	THREATS MONITORING/INDICATOR SPECIES	Yes	NO	Team/Sector I-IGLORIA AND MANSALAY	JASPIER PALMEJAR	LOVELY JOY DUNO
11	DENR-CENRO ROXAS ORMIN	FOREST PROTECTION OFFICER	THREATS MONITORING/INDICATOR SPECIES	Yes	NO	Team/Sector I-IGLORIA AND MANSALAY		
12	DENR-CENRO ROXAS ORMIN	FOREST PROTECTION OFFICER	THREATS MONITORING/INDICATOR SPECIES	Yes	NO	Team/Sector I-IGLORIA AND MANSALAY		
3	DENR-CENRO ROXAS ORMIN	NEIL ROCKY CABAYAO	THREATS MONITORING/INDICATOR SPECIES	Yes	YES (CALAPAN)	Team/Sector I- PINAMALAYAN, BONGABONG & ROXAS		
4	DENR-CENRO ROXAS ORMIN	LINGIN LITAW	THREATS MONITORING/INDICATOR SPECIES	Yes	YES (CALAPAN)	Team/Sector I- PINAMALAYAN, BONGABONG & ROXAS		
5	DENR-CENRO ROXAS ORMIN	MA VICTORIA T. MONTELELA	THREATS MONITORING/INDICATOR SPECIES	Yes	NO	Team/Sector I- PINAMALAYAN, BONGABONG & ROXAS	NEIL ROCKY CABAYAO	MA VICTORIA MONTELELA
6	DENR-CENRO ROXAS ORMIN	FOREST PROTECTION OFFICER	THREATS MONITORING/INDICATOR SPECIES	Yes	NO	Team/Sector I- PINAMALAYAN, BONGABONG & ROXAS		
7	DENR-CENRO ROXAS ORMIN	FOREST PROTECTION OFFICER	THREATS MONITORING/INDICATOR SPECIES	#REF!	NO	Team/Sector I- PINAMALAYAN, BONGABONG & ROXAS		
8	DENR-CENRO ROXAS ORMIN	FOREST PROTECTION OFFICER	THREATS MONITORING/INDICATOR SPECIES	Yes	NO	Team/Sector I- PINAMALAYAN, BONGABONG & ROXAS		
13	DENR-CENRO ROXAS ORMIN	OLIVER NOBLE	THREATS MONITORING/INDICATOR SPECIES	Yes	YES (CALAPAN)	Team/Sector III- Bansud & Bulalacao		
14	DENR-CENRO ROXAS ORMIN	MARITES D. ALMAREZ	THREATS MONITORING/INDICATOR SPECIES	Yes	NO	Team/Sector III- Bansud & Bulalacao	OLIVER NOBLE	MARITES ALMAREZ
15	DENR-CENRO ROXAS ORMIN	FOREST PROTECTION OFFICER	THREATS MONITORING/INDICATOR SPECIES	Yes	NO	Team/Sector III- Bansud & Bulalacao		
16	DENR-CENRO ROXAS ORMIN	FOREST PROTECTION OFFICER	THREATS MONITORING/INDICATOR SPECIES	Yes	NO	Team/Sector III- Bansud & Bulalacao		