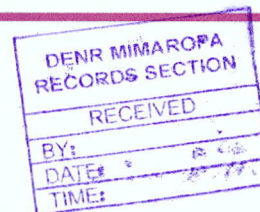




March 27, 2023



**MEMORANDUM**

**FOR :** **The Regional Executive Director**  
DENR MIMAROPA Region  
1515 DENR By the Bay Bldg.  
Roxas Blvd., Barangay 668  
Ermita, Manila

**THRU :** **The Assistant Regional Director**  
for Technical Services

**FROM :** **The OIC, PENR Officer**  
Odiongan, Romblon

**SUBJECT :** **MANAGEMENT EFFECTIVENESS ASSESSMENT REPORT  
OF CALSANAG WATERSHED FOREST RESERVE LOCATED  
AT TABLAS ISLAND, ROMBLON, C.Y. 2023**


Respectfully submitting is the Management Effectiveness Assessment (MEA) Report of CALSANAG Watershed Forest Reserve located at Tablas Island, Romblon, C.Y. 2023.

Based on the Management Effectiveness Tracking Tool (METT) results, this protected area obtained the following rating by element, to wit: a.) Context 33.33%; b.) Planning 98.99%; c.) Input 59.47%; d.) Process 73.00%; e.) Outcomes 80.30%; and f.) Output 33.33%.

Accordingly, the Final METT Score (Total METT Rating + Additional Points Rating) is 88.51%. It means that the management effectiveness status is Excellent.

Please see attached pertinent documents in support to the MEA Report.

For information and further instruction.

  
**ARNOLDO A. BLAZA, JR.**  
*AL*



Republic of the Philippines  
Department of Environment and Natural Resources  
MIMAROPA Region

DENR - PENRO	
DATE:	APR 11 2023
RECEIVED	
BY:	APR 04:04 PM

March 27, 2023

**MEMORANDUM**

**FOR : The OIC, PENR Officer**

**THRU : Chief, Technical Services Division**

**FROM : The PASu, CALSANAG WFR**

**SUBJECT : MANAGEMENT EFFECTIVENESS ASSESSMENT REPORT  
OF CALSANAG WATERSHED FOREST RESERVE LOCATED  
AT TABLAS ISLAND, ROMBLON, C.Y. 2023**

Respectfully submitting is the Management Effectiveness Assessment Report of CALSANAG Watershed Forest Reserve located at Tablas Island, Romblon, C.Y. 2023.

Per comparison of METT results, this protected area progressively improved from 15% (Poor) in 2013 to 29.74% (Fair) in 2016, then, 72% (Good) in 2020, and finally, 88% (Excellent) in 2023.

For information and record.

  
RAYMUND G. INOCENCIO





Republic of the Philippines  
Department of Environment and Natural Resources  
**MIMAROPA Region**

C.Y. 2023

# **CALSANAG Watershed Forest Reserve: Management Effectiveness Assessment Report**

**ENGR. RAYMUND G. INOCENCIO**  
*PROTECTED AREA SUPERINTENDENT*

### Data Sheet 1: Reporting Progress at Protected Area Site

Name, affiliation and contact details of person responsible for completing the METT	RAYMUND G. INOCENCIO DENR- PENRO, ODIONGAN, ROMBLON CALSANAG WFR-PAMO Office Tel. No. 042-567-5030 CP#09475984822 Email: bambampenro@gmail.com				
Date of assessment	February 10, 2023				
Name of protected area	CALSANAG WATERSHED FOREST RESERVE				
WDPA site code (codes can be found on www.org/wdpa/)	WDPA ID 306434				
Designations	National <input checked="" type="checkbox"/> IUCN Category <input type="checkbox"/> International <input type="checkbox"/>				
Country	PHILIPPINES				
Location of protected area (province and if possible, add map reference)	MUNICIPALITIES OF CALATRAVA, SAN ANDRES AND SAN AGUSTIN PROVINCE OF ROMBLON				
Date of establishment	APRIL 29, 1982				
Ownership details (please check)	State <input checked="" type="checkbox"/> Private <input type="checkbox"/> Community <input type="checkbox"/> Other <input type="checkbox"/>				
Management Authority	DENR-PAMB				
Size of protected area (ha)	2,670 HECTARES				
Number of staff	Permanent/ Protected Area 4	Permanent/ Detailed	Casual or Contractual None	Volunteer 30	TOTAL 38
Current annual budget excluding staff salary costs (Php)	Recurrent (operational funds): Php 1,788,000.00		Project or other supplementary funds: NONE		

Main values for which the area is designated (e.g. watershed, habitat of threatened species, impacts of climate change regulation, etc.)	WATERSHED AND HABITAT OF THREATENED SPECIES
List of two primary protected area management objectives	
Management objective 1	a) To complete pertinent documents/requirements needed for the proclamation of CWFR as protected landscape under National Integrated Protected Areas System
Management objective 2	b) To capacitate PAMB and PAMO personnel on the protection, conservation and management of the protected area.
No. of people involved in completing assessment (please check)	PA manager <input checked="" type="checkbox"/> PA staff <input type="checkbox"/> Other PA agency staff <input type="checkbox"/> NGO <input type="checkbox"/> Local community <input checked="" type="checkbox"/> Donors <input checked="" type="checkbox"/> External experts <input type="checkbox"/> Other <input type="checkbox"/>
Information on International Designations (NOT APPLICABLE)	



## MANAGEMENT EFFECTIVENESS ASSESSMENT REPORT

### 1. Description of the Protected Area

Please see attached Data Sheet 1: Reporting Progress at PA Site.

#### 1.1. Area Description and Location

The Tablas Island is used to be a well-wooded island at the turn of the nineteenth century according to Worcester and Bourns (1898) as cited by Ong, Aduong, and Russell-Ambal (2002) which signifies the origin of its name and is one of the sources of prime wood. But in the early 60s to 70s the area was logged by concession occupying more than one half of the area which now is identified as the priority area for conservation and research for arthropods, classified extremely high for amphibians and reptiles, extremely high for marine, very high for birds and very high biological level of importance for terrestrial and inland water areas (Ong, P.S., et. al. 2002).

The CALSANAG Watershed Forest Reserve (CWFR), the largest intact watershed in the island is considered as one of the priority conservation areas of various critical ecosystems, and is the habitat and home to globally threatened species. It has about 37 species, 7 orders, and 21 families of birds identified across ecosystems (MODECERA, 2017). One distinctive taxon is the Tablas Drongo (*Dicrurus menagei*), a species endemic to the Tablas Island and is considered endangered due to its very small population. It is declared as key species in the area by PAMB, and found nowhere else in the world but listed in IUCN as endangered (BirdLife International, 2016). It was believed to be extinct but the last sightings in 1998 proved that the species is extinct, albeit rare (Allen, 2006). Another notable species is the Colasisi or Philippine Hanging Parrot (*Loriculus philippinensis*), an endemic to the Philippines which has occasionally been found intoxicated on palm wine or tuba. About 8 species of fruit and insect bats were recorded including the Little Golden-Manteled Flying Fox (*Pteropus pumilus*). This is considered as near threatened and decreasing in population due to hunting and habitat destruction. In terms of spider diversity, a total of 597 spider individuals belonging to 14 genera under the families of *Araneidae*, *Clubionidae*, *Oxyopidae*, *Linyphiidae*, *Thomisidae*, *Nephilidae*, *Pisauridae*, *Sparassidae*, *Tetragnathidae*, *Theridiidae*, and *Theraphosidae* were recorded and 52% of these spiders are found in the grassland ecosystem (Fadri and Barrion, 2017). The most abundant family is *Araneidae* including the following: *Argiope catenulate*, *Argiope luzona*, *Argiope aemula*, *Neoscona theisi*, *Neoscona molemensis*, *Neoscona punctigera*, *Gasteracantha diasdemia*, *Poltys illepidus*, *Poltys n. sp.* and *Poltys elevatus*. A *Theraphosid*, *Orphnaecus sp.* was also common in the CALSANAG Watershed Forest Reserve. The *Orphnaecus sp.* and *Poltys sp.* are newly discovered species in the Philippines identified in CALSANAG Watershed while *Thomisus sp.* and the *Thomisus guangxicus* the new records in the Philippines (Fadri and Barrion, 2017). The insect diversity of CALSANAG also composed of 11 insect orders mostly dominated by *Lepidoptera*, *Phasmatodea*, *Hymenoptera*, and *Orthoptera* (MODECERA, 2017). The CALSANAG area is still the habitat of Philippine Palm Civet (Musang) through the presence of stool/feces in the area (DENR-BMS, 2017).

In terms of flora, a total of 109 species belonging to 50 families and 83 genera of



vascular plants were identified. Thirty (30) taxa or 27% of total species identified belonging to 20 families and 26 genera have distributions that are confined only to the Philippine Archipelago. A total of 15 species or 14% of total species are listed under the DAO 2007-1 and IUCN (2016) red lists of threatened species (Motin et.al., 2016).

The CWFR is composed of three adjoining municipalities, namely: Calatrava, San Andres, and San Agustin. It is located at the Northern part of Tablas Island approximately between 120° 35' North latitude and 122° 04' East longitude. It is one of the 240 protected areas in the Philippines managed by the Department of Environment and Natural Resources (DENR) as mandated by the National Integrated Protected Areas System (NIPAS) Act of 1992. Previously proposed as CALSANAG Protected Landscape, it was established as CALSANAG WFR under Proclamation No. 2186, signed on April 29, 1982, during the Marcos administration. CALSANAG used to cover 2,670 ha public domain identified in the BFD Map LC-660 certified on May 27, 1927. However, result of recent survey conducted by Regional Assessment Delineation Team (RADT) in May 8-22, 2014, the covered area was reduced to 2,614.28 hectares, as indicated in Figure 1.

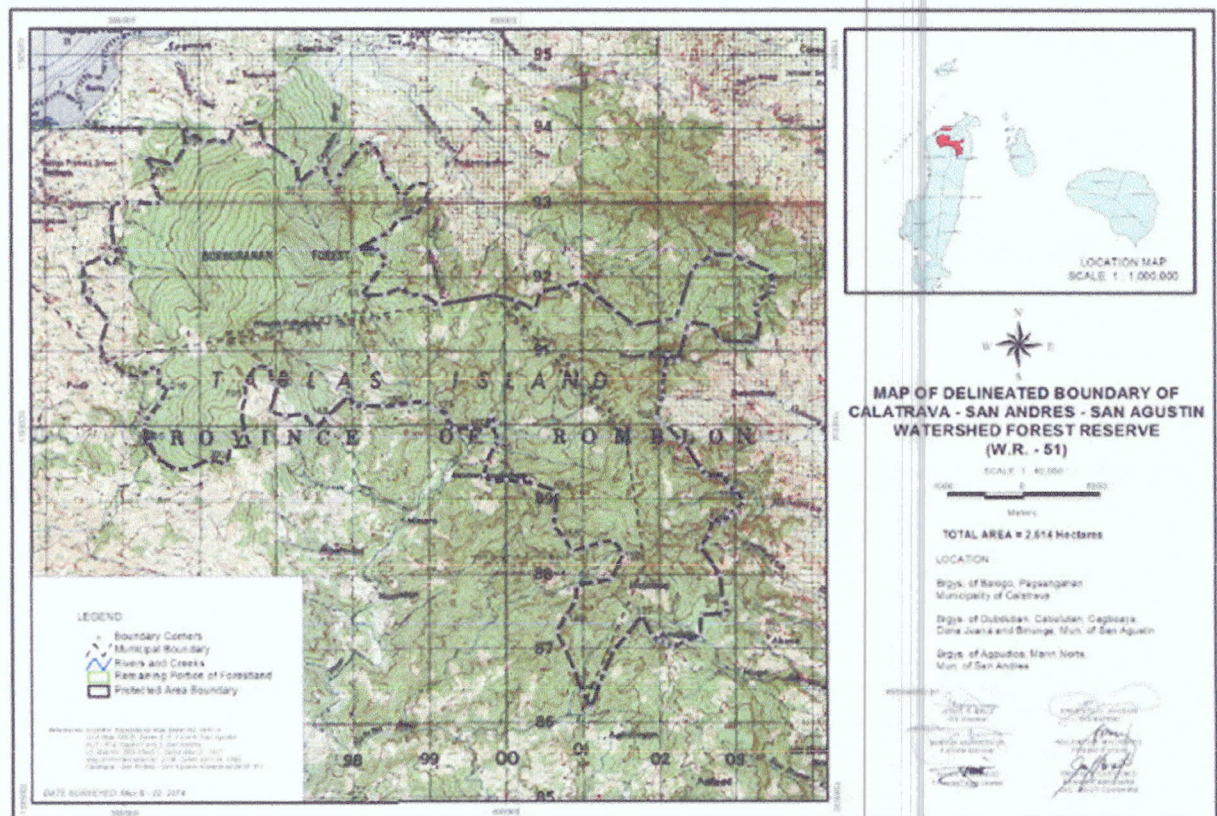


Figure 1. Map of Delineated Boundary: CALSANAG Watershed Forest Reserve, 2014

## 1.2. Human Populations and Boundaries

Nine barangays are located near the reserve area, which include Linawan, Marigondon Norte, and Agpudlos in San Andres; Balogo, San Roque, and Pagsangahan in Calatrava; and Doña Juana, Dubduban and Binongaan in San Agustin.



A result of the Survey and Registration of Protected Area Occupants (SRPAO) made in 2017 using Socio-Economic Assessment and Monitoring System (SEAMS) revealed 185 household heads are PA occupants, however, only 83 are considered Tenured Migrants based on proof of occupancy submitted and validated from three municipalities. These household heads are largely composed of males with 89.19% compared to 10.81% females. The number of tenured migrants' household heads per municipalities is as follows: San Agustin has the highest number of tenured migrants accumulating 34 household heads (40.96%), followed by Calatrava with 30 household heads (36.14%), and San Andres with 19 household heads (22.89%). Meanwhile, no groups of Indigenous People are found occupying in the protected area.

## **2. Methodology (Methods used, date of assessment, respondents)**

### **2.1. Collection of relevant documents**

The following documents sourced from DENR PENRO Romblon were used for the assessment and evaluation process:

1. Calatrava, San Andres, San Agustin Watershed Forest Reserve: Management Effectiveness and Capacity Assessment Report in 2013, 2016 & 2020
2. General Management Plan (GMP)
3. CALSANAG Map shapefile

### **2.2. Facilitated METT Scoring**

A total of 11 respondents participated on the assessment and evaluation of CALSANAG WFR using the Management Effectiveness Tracking Tool (METT) as the survey instrument with one representative-respondent from each of the concerned LGUs covered by the watershed and one DENR representative-respondent. The Punong Barangay or member of the Barangay Council as well as Municipal Officials represented the LGUs while the PASu represented the DENR.

To complete the full METT implementation, the respondents were invited during the conduct of 1<sup>st</sup> Quarter CALSANAG Watershed Forest Reserve- Protected Area Management Board held at Linawan Barangay Covered Court, Barangay Linawan, San Andres, Romblon on February 10, 2023. After the meeting of the Board, the respondents in the conduct of METT convened for the assessment, completing all the METT including all questions on the datasheets and narrative sections related to the multiple choice questions with initial deliberation of the results and discussion of the next steps. This was facilitated by Technical Working Committee of the PAMB. Through the facilitated scoring system of the METT, the emerging threats and issues in the management of the CALSANAG WFR were identified. Each member individually scored the METT after all the management indicators were fully explained by the facilitators and understood by the respondents. It was important that the scoring and basis of scoring were clear and commonly understood by the respondents.

Respondents of the assessment comprised of the following:



- (1) Municipal Mayor Marieta F. Babera of Calatrava, Romblon;
- (2) Punong Barangay Ernie T. Enquillo of Marigondon Norte, San Andres, Romblon;
- (3) Punong Barangay Resty G. Gabaldon of Linawan, San Andres, Romblon;
- (4) Municipal Mayor Arsenio G. Gadon of San Andres, Romblon;
- (5) Protected Area Superintendent Raymund G. Inocencio;
- (6) Punong Barangay Sulpicio G. Machado of Binongaan, San Agustin;
- (7) Municipal Mayor Esteban S.F. Madrona, Jr. of San Agustin, Romblon;
- (8) Punong Barangay Josefina M. Manalon of Doña Juana, San Agustin, Romblon;
- (9) Punong Barangay Rolando M. Selosa, Sr. of Agpudlos, San Andres, Romblon;
- (10) Punong Barangay Juliet M. Sixon of Balogo, Calatrava, Romblon; and
- (11) Punong Barangay Redeemer D. Solano of Dubduban, San Agustin, Romblon.

### **3. Results and Analysis**

#### **3.1. Significance/Values/Key Features**

Approximately, 36% (967.89 ha) of the original total land area (2670 ha) of the CALSANAG WFR is forest, while 28% (755 ha) and 25% (680.36) is grassland and coconut, respectively. Shrubs, pasture, and cultivated land covered the remaining area of the reserve.

From the inventory result of previous research projects on CWFR,<sup>1</sup> the forest area is dominated by locally known dipterocarp species such as “Lauan”, “Tanguile”, “Apitong”, “Bagtikan”, “Yakal”, and “Manggachapui” and has an estimated mean total of 315 stems/ha representing 98 species found naturally thriving in the area belonging to 47 families. This indicates that the present forest structure and composition in the CALSANAG watershed may be at its early build-up phase towards a more complex structure and composition (i.e. climax phase). The high number of small-diameter classes indicates the abundance of young trees typical of natural forests and is a manifestation of ecosystem resilience.<sup>2</sup>

Moreover, based on the report on Resource Valuation Project in the CWFR (2020)<sup>3</sup>, the CWFR is critical in the provision of various ecosystem services and functions that help the economies of the surrounding agricultural and coastal communities directly and indirectly. These services include the supply of food, timber, and non-timber forest products;

<sup>1</sup> Enhancing the CALSANAG Watershed Forest Reserve Management System through Integrated and Converging Partnership with DENR-LGU-RSU (Funded by GIZ in 2014-2016), Monitoring and Detection of Ecosystems Changes for Enhancing Resilience and Adaptation in the Philippines (MODECERA; UPLB-led and DOST-funded project in 2018) and Establishment of Biodiversity Assessment and Monitoring System (BAMS; DENR-funded project in 2019).

<sup>2</sup> Nkonoki, J.B. and Msuya, S.M. (2014) Effect of anthropogenic activities in dry miombo woodlands on wood stock and tree diversity: A case of Chenene Forest Reserve, Bahi, Tanzania, *International Journal of Innovation and Scientific Research*, 7(1):69-77.

<sup>3</sup> Research project on Resource Valuation of CALSANAG Watershed Forest Reserve and Payment for Ecosystem Services conducted by the Romblon State University funded by the DENR (2020).

regulation of carbon sequestration, water supply and quality, and soil protection; and essential underlying functions such as oxygen production.

### 3.2. Threats/Stressors

The CALSANAG WFR currently faces issues and threats. **Error! Reference source not found.** presents the result of threat values based on the METT responses of the respondents. The highest possible answer in threat values is 11 representing a total of 11 respondents. However, values can also have a total of less than 11 since some respondents' answers were "no data" or not-applicable" which were not accounted.

Overall, the respondents perceived that all threats presented are facing a low level of threat. Of the identified low level threats, the biological resource use and harm within a protected area has the highest mean value of 0.85, followed by agriculture and aquaculture within a protected area at 0.67, geological event at 0.61, specific cultural and social threats at 0.53 and residential and commercial development within protected area at 0.33. This means that low level threats are primarily due to some human disturbance like timber and non-timber poaching activities as observed within Barangays Balogo and San Roque, Calatrava and Barangay Mari-Norte, San Andres. This includes gathering of poles for household use and extraction of "Balew" leaves for weaving Bayong baskets. Thus, human extractive activities within terrestrial ecosystems shall be fully monitored and controlled by the management.

*Table 1. Threat values based on the METT response*

CALSANAG Threats	Mean Threat Score	Description
1. Residential and commercial development within protected area	0.33	Low threat
2. Agriculture and aquaculture within a protected area.	0.67	Low threat
3. Energy production and mining within or outside a protected area.	0.07	Low threat
4. Transportation and service corridors within a protected area.	0.16	Low threat
5. Biological resource use and harm within a protected area.	0.85	Low threat
6. Human intrusions and disturbance within a protected area.	0.24	Low threat
7. Natural system modifications.	0.29	Low threat
8. Invasive and other problematic species and genes	0.32	Low threat
9. Pollution entering or generated within protected area.	0.10	Low threat
10. Geological event	0.61	Low threat
11. Climate change and severe weather.	0.18	Low threat
12. Specific cultural and social threats	0.53	Low threat
<b>Average</b>	<b>0.36</b>	<b>Low threat</b>



### 3.3. Management Effectiveness

**Context.** The context refers to the legal status of CALSANAG WFR which was established as such by virtue of Presidential Proclamation No. 2186 on 29 April 1982. All of the assessors except for two, gave a rating of zero and two which put the total rating for context at 33.33% (**Error! Reference source not found.**). The exception gave a rating of zero, a rating for not having the CWFR gazetted despite the discussions presented during the assessment. Currently, this protected area is under review of the National NIPAS Review Committee. Based on the result of Protected Area Suitability Assessment (PASA), the CALSANAG Watershed Forest Reserve is for inclusion to the National Integrated Protected Areas System (NIPAS) under the category of Protected Landscape.

Although all of the identified threats were perceived as low impact threats, the threat of a growing population, new road openings to and from the area, and the continuously increasing demand for lumber and firewood and other forest products exposes the protected area to threats made by human. Thus, the proclamation of the CALSANAG Watershed Forest Reserve as a protected landscape under NIPAS is critical in a small island community.

*Table 2. Total score and percentage of context element of management effectiveness of CALSANAG WFR*

Element	Question No.	Score	No. of Respondents	Total Score	Percentage
Context	1	0	1	0	
		1	9	9	27.27
		2	1	2	6.06
		3		0	
Total Respondent Score for Context				11	33.33
TMS for Context				33	

**Planning.** The planning element evaluates the established vision, goals, objectives and strategies to conserve values and reduce threats. Specifically, this area of management being assessed is comprised of CALSANAG WFR regulations, objectives, design, management plan, work and financial plan (WFP), and land and water planning. This element of evaluation for CWFR has the highest level of consolidated rating at 98.99% (Table 3) with maximum scores attained on issues concerning the protected area objectives, protected area design and Regular Work Plan (Annual WFP).

Currently, it has the General Management Plan (GMP) applicable until 2022 submitted but is yet to be approved so funding for its planned activities are dependent on the regular budget of the DENR-PENRO and respective LGUs for protection and conservation activities. Environmental profile of the CWFR was undertaken through the biodiversity assessment on the flora and fauna resources conducted by Romblon State University using its internally and externally generated funds.



*Table 3. Total score and percentage of planning element of management effectiveness of CALSANAG WFR*

Element	Question No.	Score	No. of Respondents	Total Score	Element Rating (%)
Planning	2, 4, 5, 7, 8, 21	0		0	
		1		0	
		2	2	4	2.02
		3	64	192	96.97
Total Respondent Score for Planning				196	98.99
TMS for Planning				198	

**Inputs.** The input element assesses the resourcing of the DENR and the resourcing of the protected area. This specifically considers how resources of staff, money and equipment are allocated to work towards the objectives. It considers law enforcement staff, availability of information, staff number and training, current budget, security of budget, equipment and fees in the management and protection of CWFR. The assessors gave an overall quality of input rating of 59.47% (Table 4) with the lowest score (lower middle ratings to zero) on the issues of: 1) fees, as there are no entry fees or fines collected, and 2) staff members, as there are inadequate for critical management activities. Only 3 regular staff assigned in the protected area.

On the issues of law enforcement, security of budget, staff training, current budget, most of the assessors gave the upper middle rating while the resource inventory obtained the highest rating. There are related researches on biodiversity conducted over the last 5 years however, information dissemination was limited. Furthermore, in terms of law enforcement, the LGUs PA Rangers and DENR PENRO -Monitoring and Enforcement Section personnel augmented the limited number of protected area staffs but there are some deficiencies in staff training, enforcement plan, budget and equipment, including the systematic monitoring and reporting.

*Table 4. Total score and percentage of input element of management effectiveness of CALSANAG WFR*

Element	Question No.	Score	No. of Respondents	Total Score	Element Rating (%)
Input	3, 9, 13, 14, 15, 16, 18, 29	0	23	0	
		1	13	13	4.92
		2	45	90	34.09
		3	18	54	20.45
Total Respondent Score for Input				157	59.47
TMS for Input				264	

**Process.** The process element evaluates the suitability of management processes and how the management board implement management actions according to its processes. The consolidated percentage rating for the process element of management is 73.00% (Good; Table 5), which reflects how the PAMB was re-established from its dormancy to undertake

its mandate, a big improvement from 2013 METT results of 15% (Poor), 29.74% (Fair) in 2016 and 72% (Good) in 2020. This is supported by local communities' direct contribution to some relevant decisions, adequate budget management, delineation and knowledge of boundary, active undertaking of resource management, conduct of research and development of program of management-oriented survey, and conduct of monitoring and evaluation of management activities and against performance. However, some issues that need to be addressed further are those that concern on commercial tourism operators and state and commercial neighbours.

*Table 5. Total score and percentage of process element of management effectiveness of CALSANAG WFR*

Element	Question No.	Score	No. of Respondents	Total Score	Element Rating (%)
Process	6, 10, 11, 12, 17, 19, 20, 22, 24, 26, 28	0		0	
		1	24	24	6.61
		2	50	100	27.55
		3	47	141	38.84
Total Respondent Score for Process				265	73.00
TMS for Process				363	

**Outputs.** The outputs element assesses the implementation of management programs and actions as well as delivery of products and services. All of the assessors gave a rating of 1.0 which put the total rating for output at 33.33% (Table 6). Despite inadequacy of visitor facilities, there was one newly-maintained ecotourism shed in Balogo, Calatrava that served as reception shed to cater local tourists in this area.

*Table 6. Total score and percentage of output element of management effectiveness of CALSANAG WFR*

Element	Question No.	Score	No. of Respondents	Total Score	Element Rating (%)
Output	27	0		0	
		1	11	11	33.33
		2		0	
		3		0	
Total Respondent Score for Output (TS for Output)				11	33.33
TMS for Output				33	

**Outcomes.** The outcomes element assesses the outcomes and the extent to which they achieved objectives. Majority of the assessors gave a rating of 1.0 which put the total rating for outcomes at 80.30% (Table 7). Since this protected area is a watershed, it provides abundant water to the Municipalities of Calatrava, San Andres and San Agustin, Romblon for household, agricultural, industrial and institutional use. Then, some pristine natural pools and waterfalls found in the areas that attract tourists both local and foreign. In addition, the academe and other agencies continuously conduct biodiversity research/program and



information dissemination that in the end help to address biodiversity threats and maintain key biodiversity, ecological and cultural values in the protected area.

*Table 7. Total score and percentage of outcomes element of management effectiveness of CALSANAG WFR*

Element	Question No.	Score	No. of Respondents	Total Score	Element Rating (%)
Outcomes	25, 30	0		0	
		1		0	
		2	13	26	39.39
		3	9	27	40.91
Total Respondent Score for Outcomes				53	80.30
TMS for Outcomes				66	

*Table 8. Additional points rating and percentage of planning, process and output elements of management effectiveness of CALSANAG WFR*

Element	Question No.	Score	No. of Respondents	Total Score	Element Rating (%)
Planning, Process, Output	7a-7e, 21a-21c, 24a-24c, 29a, 30a-30c	0		0	
		1	154	154	77.78
		2		0	0.00
		3		0	0.00
Total additional points				154	16.09
TMS for All Elements				957	

$$\text{Total METT Rating (\%)} = \frac{\sum TS \text{ of all elements}}{\sum TMS \text{ of all elements}} = \frac{693}{957} = 72.41\%$$

$$\begin{aligned} \text{Final METT Score (\%)} &= \text{Total METT Rating} + \text{Additional Points Rating} \\ &= 72.41\% + 16.09\% \\ &= \mathbf{88.51\%(\text{Excellent})} \end{aligned}$$



#### 4. Summary and Recommendations

Below are the summary of the overall management effectiveness rating of CALSANAG Watershed Forest Reserve with recommendations and actions:

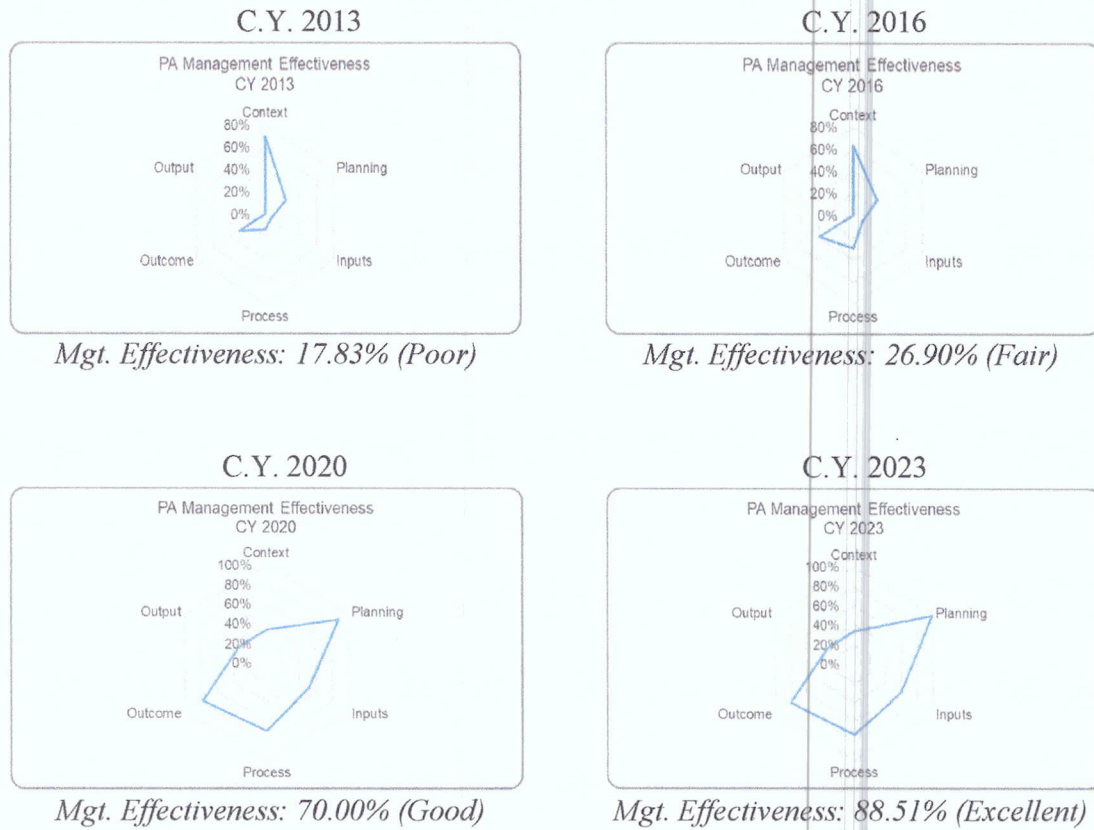


Figure 1-Radar Chart for the Management Effectiveness Rating of CALSANAG Watershed Forest Reserve, C.Y. 2013, 2017, 2020 and 2023.

Table 9. Prioritized recommended interventions and sources for CALSANAG Watershed Forest Reserve

Specific Interventions	Sources of Intervention		
	Local	Regional	National
<b>1. Strengthening PAMB membership and additional PAMO personnel</b>			
Reorient all PAMB members and PAMO personnel about CALSANAG WFR management			
Employ and or/ designate technical personnel and regular staff for enforcement			
Ensure incorruptible, committed and knowledgeable personnel			
<b>2. Revisiting the general management plan</b>			
Organize composite team to delineate management zones of the PA			
Organize/Hire technical personnel to revisit the management plan			
Mainstream in the CLUP the management of the protected area			
DENR PENRO-CWFR PAMO should provide forest tree seedlings			
Revive the certificate of tree planning requirement for marriage			
Enhance community awareness about CALSANAG WFR protection			
<b>3. Generating funds from various sources</b>			
Seek national and local government allocations for PA management			
Persuade political leaders to lobby on the proclamation of CWFR to NIPAS			
<b>4. Strengthening of enforcement capacity and resources</b>			
Strengthen personal values, fairness and political will to enforce			
Coordinate with local authorities about the strict implementation of PA related laws			
Employ regular forest guards and should be visible in the area			
Purchase horse for patrolling inside the forest			
<b>5. Provisioning of alternative livelihoods</b>			
Introduce appropriate alternative livelihoods for diversion			
Relocate households to areas where they can be productive			



ELEMENTS	PARAMETERS	PROPOSED MANAGEMENT INTERVENTIONS AND GUIDANCE	SOURCES OF INTERVENTION
1. Context	1.1 Legal Status	<ul style="list-style-type: none"> <li>Lobby with respective congressmen and LGU officials to support the declaration of CWFR as a Protected Landscape of the protected area.</li> </ul>	<ul style="list-style-type: none"> <li>Regional</li> <li>National</li> </ul>
2. Planning	2.1 PA Regulation 2.2 PA Objectives 2.3 PA Design 2.4 PA Management Plan <ul style="list-style-type: none"> <li>a. Stakeholder involvement</li> <li>b. Periodic review</li> <li>c. Research and M&amp;E</li> <li>d. Operations Manual</li> <li>e. Enforcement Manual</li> </ul> 2.5 Regular Work Plan 2.6 Planning for adjacent land and water use <ul style="list-style-type: none"> <li>a. Land use planning for conservation</li> <li>b. Connectivity</li> <li>c. Planning for ecosystem services</li> </ul>	<ul style="list-style-type: none"> <li>Strengthen PA patrolling, law enforcement and Communication, Education and Public Awareness.</li> <li>Update PA Management Plan following the BMB Technical Bulletin No. 2016-08 (Clarifying the Protected Area Management Planning Process and Providing the Annotated Outline for PA Management Plans) and harmonize with local plans (CLUP and FLUP, among others).</li> <li>Annual Work and Financial Plan shall be consistent with the PA Management Plan and ensure for its implementation by getting support from the local government units in addition from the GAA.</li> <li>Determine and delineate Management Zones and appropriate management interventions following BMB TB No. 2018-01 (Clarifying the Procedures in the Identification, Designation and Delineation of Management Zones of PAs under the NIPAS).</li> </ul>	<ul style="list-style-type: none"> <li>Local</li> <li>Regional</li> </ul>



ELEMENTS	PARAMETERS	PROPOSED MANAGEMENT INTERVENTIONS AND GUIDANCE	SOURCES OF INTERVENTION
		<ul style="list-style-type: none"> <li>• Ensure that management objectives and activities are consistent with the category of the protected area.</li> <li>• Update PAMB Manual of Operations following the BMB TB No. 2017-04 (Prescribing the Guidelines on the Preparation of the PAMB Manual of Operations) to promote transparency and accountability among the members of the Management Board in performance of their duties and responsibilities.</li> </ul>	
3. Input	3.1 Law Enforcement 3.2 Resource Inventory 3.3 Staff Numbers 3.4 Current Budget 3.5 Security of Budget 3.6 Equipment 3.7 Fees	<ul style="list-style-type: none"> <li>• Encourage support from LGU and other external units such as, NGOs, Water Districts, private institutions and academe, among others, to augment the financial and manpower requirements of the protected area.</li> <li>• Conduct biodiversity and socio-economic assessments and monitoring following BMB TB No. 2017-09 (Adopting the User Manual on Biodiversity Assessment and Monitoring System for Terrestrial Ecosystems), BMB TB. No. 2017-04 (Guidelines on the Assessment of Coastal and Marine Ecosystems), BMB TB No. 2016-06 (Guidelines on Socio-Economic Assessment</li> </ul>	<ul style="list-style-type: none"> <li>• Local</li> <li>• Regional</li> <li>• National</li> </ul>

ELEMENTS	PARAMETERS	PROPOSED MANAGEMENT INTERVENTIONS AND GUIDANCE	SOURCES OF INTERVENTION
		<p>and Monitoring System (SEAMS) in Protected Areas), and other assessment tools.</p> <ul style="list-style-type: none"> <li>• Regularly conduct capacity building for the members of the PAMB and PA staff.</li> <li>• Establish Integrated PA Fund (IPAF) and implement user fees system.</li> <li>• Strengthen partnership with LGUs through the PAMB.</li> </ul>	
4. Process	<p>4.1 Boundary Demarcation</p> <p>4.2 Protection System</p> <p>4.3 Research</p> <p>4.4 Resource Management</p> <p>4.5 Management of Budget</p> <p>4.6 Maintenance of Equipment</p> <p>4.7 Education and Awareness</p> <p>4.8 State and Commercial Neighbors</p> <p>4.9 Indigenous Peoples</p> <p>4.10 Local Communities</p> <p>    a. Open communication</p> <p>    b. Community welfare</p> <p>    c. Local/Indigenous Peoples</p> <p>4.11 Monitoring and Evaluation</p> <p>4.12 Commercial Tourism Infrastructure</p> <p>4.13 Tenurial Instrument</p> <p>4.14 Existence of SAPA or other agreements for commercial resource users</p>	<ul style="list-style-type: none"> <li>• Delineate boundaries of the protected area following DENR Administrative Order No. 2015-10 (Guidelines on the Delineation and Demarcation of Boundaries of PAs under the NIPAS)</li> <li>• Establish protection systems to control access and resource use.</li> <li>• Partner with academe, NGOs, national and local agencies, and other research institutions to encourage researches in the protected area.</li> <li>• Ensure resources management interventions and activities are clear in the PA Management Plan.</li> <li>• Monitor and evaluate implementation of the PAMP, WFP, Ecotourism Management Plan, and other PA plans to ensure accomplishment of targets and effectiveness of interventions.</li> </ul>	<ul style="list-style-type: none"> <li>• Local</li> <li>• Regional</li> <li>• National</li> </ul>



ELEMENTS	PARAMETERS	PROPOSED MANAGEMENT INTERVENTIONS AND GUIDANCE	SOURCES OF INTERVENTION
		<ul style="list-style-type: none"> <li>Carefully plan ecotourism and other related developments and ensure consistency with the management objectives of the protected area.</li> </ul>	
5. Output	5.1 Visitor Facilities	<ul style="list-style-type: none"> <li>Ecotourism-related facilities are properly maintained and constructed following DAO 2013-19 (Guidelines on Ecotourism Planning and Management in PAs), DAO 2009-09 (Standard Design and Specification of Signs, Buildings, Facilities and Other Infrastructure that may be Installed and/ or Constructed within Protected Areas), and BMB TB No. 2016-03 (Standard Climate-Resilient Design of PA Information Center and Signs and Markers).</li> <li>Impacts of ecotourism-related activities are monitored following BMB TB No. 2014-03 (Prescribed Tools for Impact Monitoring of Ecotourism Activities).</li> <li>Ensure that carrying capacity of the protected area is accounted in the development of ecotourism facilities and in identifying allowable activities.</li> </ul>	<ul style="list-style-type: none"> <li>Local</li> <li>Regional</li> <li>National</li> </ul>
6. Outcome	6.1 Economic Benefits 6.2 Condition of Values a. Research-based b. Program to address	<ul style="list-style-type: none"> <li>Restore degraded portions of the protected area and maintain its natural ecosystems.</li> </ul>	<ul style="list-style-type: none"> <li>Local</li> <li>Regional</li> </ul>

ELEMENTS	PARAMETERS	PROPOSED MANAGEMENT INTERVENTIONS AND GUIDANCE	SOURCES OF INTERVENTION
	threat c. Activities to maintain values	<ul style="list-style-type: none"> <li>• Conduct updated valuation studies.</li> <li>• Protect important ecosystems and when necessary, designate as strict protection zone.</li> </ul>	

## 5. Attachments

- a.) PAMB Resolutions
- b.) Summary reports of BMS, law enforcement, and biodiversity assessment
- c.) Summary of accomplishment reports based on WFP
- d.) Summary of financial counterpart from LGUs, NGOs, and other stakeholders

Prepared by:

  
**RAYMUND G. INOCENCIO**  
 Name & Signature of the PASu



**PHOTODOCUMENTATIONS**  
**CONDUCT OF THE MANAGEMENT EFFECTIVENESS ASSESSMENT**  
**DURING THE FIRST QUARTER CALSANAG WFR PAMB MEETING**  
Linawan Covered Court, Linawan\*San Andres, Romblon\*Feb. 10, 2023



Participants during the conduct of Management Effectiveness Assessment (MEA)



**CALSANAG Watershed Forest Reserve  
Tablas Island, Romblon**

**LISTS OF PAMB RESOLUTIONS, C.Y. 2020-2022**

Below were the Summary of Resolutions duly acted and approved by the Board:

**C.Y. 2020**

- 1.) RESOLUTION NO. 001-20 SERIES OF 2020 RESOLUTION ADOPTING THE PROGRESS REPORT ON RESOURCE VALUATION AND PAYMENT FOR ECOSYSTEM SERVICES (PES) CONDUCTED BY ROMBLON STATE UNIVERSITY AT CALSANAG WATERSHED FOREST RESERVE, TABLAS ISLAND, ROMBLON
- 2.) RESOLUTION NO. 002-20 SERIES OF 2020 RESOLUTION ADOPTING THE 1ST QUARTER C.Y. 2020 BIODIVERSITY MONITORING SYSTEM (BMS) REPORT OF CALSANAG WATERSHED FOREST RESERVE LOCATED AT TABLAS ISLAND, ROMBLON
- 3.) RESOLUTION NO. 003-20 SERIES OF 2020 RESOLUTION ADOPTING THE 1ST QUARTER C.Y. 2020 LAWIN FOREST AND BIODIVERSITY PROTECTION SYSTEM REPORT OF CALSANAG WATERSHED FOREST RESERVE LOCATED AT TABLAS ISLAND, ROMBLON
- 4.) RESOLUTION NO. 004-20 SERIES OF 2020 RESOLUTION RESOLUTION ADOPTING THE 2ND QUARTER C.Y. 2020 BIODIVERSITY MONITORING SYSTEM (BMS) REPORT OF CALSANAG WATERSHED FOREST RESERVE LOCATED AT TABLAS ISLAND, ROMBLON
- 5.) CWFR-PAMB RESOLUTION NO. 005-20 SERIES OF 2020 RESOLUTION ADOPTING THE 2ND QUARTER C.Y. 2020 LAWIN FOREST AND BIODIVERSITY PROTECTION SYSTEM REPORT OF CALSANAG WATERSHED FOREST RESERVE LOCATED AT TABLAS ISLAND, ROMBLON
- 6.) CWFR-PAMB RESOLUTION NO. 006-20 SERIES OF 2020 RESOLUTION ADOPTING THE CALSANAG WATERSHED FOREST RESERVE- BIODIVERSITY ASSESSMENT AND MONITORING SYSTEMS (BAMS) PRESENTATION REPORT BY ROMBLON STATE UNIVERSITY LOCATED AT TABLAS ISLAND, ROMBLON
- 7.) CWFR-PAMB RESOLUTION NO. 007-20 SERIES OF 2020 RESOLUTION ENJOINING NINE BARANGAY LGU'S WITHIN CALSANAG WATERSHED FOREST RESERVE TO INTENSIFY PROTECTED AREA LAW ENFORCEMENT AND INFORMATION AND EDUCATION CAMPAIGN LOCATED AT TABLAS ISLAND, ROMBLON
- 8.) CWFR-PAMB RESOLUTION NO. 008-20 SERIES OF 2020 RESOLUTION REQUESTING THE DEPARTMENT OF LABOR AND EMPLOYMENT (DOLE)-PROVINCIAL OFFICE TO FACILITATE THE FUNDING OF SUSTAINABLE LIVELIHOOD PROGRAMS INTENDED FOR PROTECTED AREA OCCUPANTS LOCATED AT CALSANAG WATERSHED FOREST RESERVE, TABLAS ISLAND, ROMBLON



9.) CWFR-PAMB RESOLUTION NO. 009-20 SERIES OF 2020 RESOLUTION REQUESTING THE DEPARTMENT OF AGRICULTURE (DA)-PROVINCIAL OFFICE TO FACILITATE THE FUNDING OF SUSTAINABLE LIVELIHOOD PROGRAMS INTENDED FOR PROTECTED AREA OCCUPANTS LOCATED AT CALSANAG WATERSHED FOREST RESERVE, TABLAS ISLAND, ROMBLON

10.) CWFR-PAMB RESOLUTION NO. 010-20 SERIES OF 2020 RESOLUTION REQUESTING THE DEPARTMENT OF TRADE AND INDUSTRY (DTI)-PROVINCIAL OFFICE TO FACILITATE THE FUNDING OF SUSTAINABLE LIVELIHOOD PROGRAMS INTENDED FOR PROTECTED AREA OCCUPANTS LOCATED AT CALSANAG WATERSHED FOREST RESERVE, TABLAS ISLAND, ROMBLON

11.) CWFR-PAMB RESOLUTION NO. 011-20 SERIES OF 2020 RESOLUTION REQUESTING THE DEPARTMENT OF SOCIAL WELFARE AND DEVELOPMENT (DSWD)-PROVINCIAL OFFICE TO FACILITATE THE FUNDING OF SUSTAINABLE LIVELIHOOD PROGRAMS INTENDED FOR PROTECTED AREA OCCUPANTS LOCATED AT CALSANAG WATERSHED FOREST RESERVE, TABLAS ISLAND, ROMBLON

12.) CWFR-PAMB RESOLUTION NO. 012-20 SERIES OF 2020 RESOLUTION REQUESTING THE DEPARTMENT OF SCIENCE AND TECHNOLOGY (DOST)-PROVINCIAL SCIENCE AND TECHNOLOGY CENTER (PSTC) TO FACILITATE THE FUNDING OF SUSTAINABLE LIVELIHOOD PROGRAMS INTENDED FOR PROTECTED AREA OCCUPANTS LOCATED AT CALSANAG WATERSHED FOREST RESERVE, TABLAS ISLAND, ROMBLON

13.) CWFR-PAMB RESOLUTION NO. 013-20 SERIES OF 2020 RESOLUTION REQUESTING THE TECHNICAL EDUCATION SKILLS AND DEVELOPMENT AUTHORITY (TESDA) TO FACILITATE THE FUNDING OF SUSTAINABLE LIVELIHOOD PROGRAMS INTENDED FOR PROTECTED AREA OCCUPANTS LOCATED AT CALSANAG WATERSHED FOREST RESERVE, TABLAS ISLAND, ROMBLON

14.) CWFR-PAMB RESOLUTION NO. 014-20 SERIES OF 2020 RESOLUTION REQUESTING THE PROVINCIAL LOCAL GOVERNMENT UNIT OF ROMBLON TO FACILITATE THE FUNDING OF SUSTAINABLE LIVELIHOOD PROGRAMS INTENDED FOR PROTECTED AREA OCCUPANTS LOCATED AT CALSANAG WATERSHED FOREST RESERVE, TABLAS ISLAND, ROMBLON

15.) CWFR-PAMB RESOLUTION NO. 015-20 SERIES OF 2020 RESOLUTION REQUESTING ROMBLON STATE UNIVERSITY (RSU) TO FACILITATE THE FUNDING OF SUSTAINABLE LIVELIHOOD PROGRAMS INTENDED FOR PROTECTED AREA OCCUPANTS LOCATED AT CALSANAG WATERSHED FOREST RESERVE, TABLAS ISLAND, ROMBLON

16.) CWFR-PAMB RESOLUTION NO. 016-20 SERIES OF 2020 RESOLUTION REQUESTING THE DENR REGIONAL OFFICE OF MIMAROPA TO ALLOCATE FUND FOR THE ADOPTION OF PRE-EMPTIVE ANTI-POACHING CAMERA TRAPS



FOR THE USE OF CALSANAG WATERSHED FOREST RESERVE LOCATED AT  
TABLAS ISLAND, ROMBLON

17.) CWFR-PAMB RESOLUTION NO. 017-20 SERIES OF 2020 RESOLUTION REQUESTING THE DENR REGIONAL OFFICE OF MIMAROPA TO PRIORITIZE THE CONDUCT OF DELINEATION OF BUFFER AND MANAGEMENT ZONES OF CALSANAG WATERSHED FOREST RESERVE LOCATED AT TABLAS ISLAND, ROMBLON

18.) CWFR-PAMB RESOLUTION NO. 018-20 SERIES OF 2020 RESOLUTION ENJOINING THE MEMBERS OF THE BOARD TO REGULATE THE EXTRACTION OF NON-TIMBER FOREST PRODUCTS LIKE GATHERING OF "BALIW" LEAVES WITHIN CALSANAG WATERSHED FOREST RESERVE LOCATED AT TABLAS ISLAND, ROMBLON

19.) CWFR-PAMB RESOLUTION NO. 019-20 SERIES OF 2020 RESOLUTION ENJOINING THE CONCERNED NINE (9) BARANGAY LOCAL GOVERNMENT UNITS TO STRICTLY MONITOR DEVELOPMENTS IN THEIR AREA OF JURISDICTION COVERED BY CALSANAG WATERSHED FOREST RESERVE IN TABLAS ISLAND, ROMBLON

20.) CWFR-PAMB RESOLUTION NO. 020-20 SERIES OF 2020 RESOLUTION REQUESTING THE DENR REGIONAL OFFICE OF MIMAROPA TO FACILITATE THE CONDUCT OF REVIEW AND OR ENDORSEMENT BY THE REGIONAL DEVELOPMENT COUNCIL (RDC) FOR THE ESTABLISHMENT OF CALSANAG WATERSHED FOREST RESERVE TO NIPAS CATEGORY LOCATED AT TABLAS ISLAND, ROMBLON

21.) CWFR-PAMB RESOLUTION NO. 021-20 SERIES OF 2020 RESOLUTION ENJOINING THE MEMBERS OF THE BOARD TO DEVELOP "HUMBAK-HUMBAK" FALLS AT SO. PADER, BALOGO, CALATRAVA AS ECOTOURISM SITE WITHIN CALSANAG WATERSHED FOREST RESERVE IN TABLAS ISLAND, ROMBLON

22.) CWFR-PAMB RESOLUTION NO. 022-20 SERIES OF 2020 RESOLUTION ENJOINING THE MEMBERS OF THE BOARD TO UPDATE THE MANUAL OF OPERATION OF CALSANAG WATERSHED FOREST RESERVE LOCATED AT TABLAS ISLAND, ROMBLON

23.) CWFR-PAMB RESOLUTION NO. 023-20 SERIES OF 2020 RESOLUTION ENJOINING THE MEMBERS OF THE BOARD TO REORGANIZE CALSANAG WATERSHED FOREST RESERVE- PROTECTED AREA MANAGEMENT BOARD LOCATED AT TABLAS ISLAND, ROMBLON

24.) CWFR-PAMB RESOLUTION NO. 024-20 SERIES OF 2020 RESOLUTION IN RECOGNITION AND APPRECIATION OF DISTINGUISHED SERVICE BY RSU PRESIDENT ARNULFO F. DE LUNA AS PAMB MEMBER OF CALSANAG WATERSHED FOREST RESERVE LOCATED AT TABLAS ISLAND, ROMBLON

25.) CWFR-PAMB RESOLUTION NO. 025-20 SERIES OF 2020 RESOLUTION IN RECOGNITION AND APPRECIATION OF DISTINGUISHED SERVICE BY MR.



LEOPOLDO F. FACTOR AS PAMB MEMBER OF CALSANAG WATERSHED FOREST RESERVE LOCATED AT TABLAS ISLAND, ROMBLON

26.) CWFR-PAMB RESOLUTION NO. 026-20 SERIES OF 2020 RESOLUTION IN RECOGNITION AND APPRECIATION OF DISTINGUISHED SERVICE BY REV. NESTOR V. EDMA AS PAMB MEMBER OF CALSANAG WATERSHED FOREST RESERVE LOCATED AT TABLAS ISLAND, ROMBLON

27.) CWFR-PAMB RESOLUTION NO. 027-20 SERIES OF 2020 RESOLUTION IN RECOGNITION AND APPRECIATION OF DISTINGUISHED SERVICE BY HON. REY M. MERCANO AS PAMB MEMBER OF CALSANAG WATERSHED FOREST RESERVE LOCATED AT TABLAS ISLAND, ROMBLON

28.) CWFR-PAMB RESOLUTION NO. 028-20 SERIES OF 2020 RESOLUTION REQUESTING THE DENR- PROVINCIAL ENVIRONMENT AND NATURAL RESOURCES OFFICE THROUGH MONITORING AND ENFORCEMENT SECTION TO CONTINUOUSLY CONDUCT THE INVENTORY OF ILLEGALLY ESTABLISHED KAINGIN FARMS, OTHER AGRI-DEVELOPMENT FARMS AND OR BUSINESS ESTABLISHMENTS WITHIN CALSANAG WATERSHED FOREST RESERVE LOCATED AT TABLAS ISLAND, ROMBLON

29.) CWFR-PAMB RESOLUTION NO. 029-20 SERIES OF 2020 RESOLUTION REQUESTING THE DENR- PROVINCIAL ENVIRONMENT AND NATURAL RESOURCES OFFICE THROUGH REGULATION AND PERMITTING SECTION TO FACILITATE THE CANCELATION OF ALL TAX DECLARATION ISSUED BY THE MUNICIPAL ASSESSOR WITHIN CALSANAG WATERSHED FOREST RESERVE LOCATED AT TABLAS ISLAND, ROMBLON

30.) CWFR-PAMB RESOLUTION NO. 030-20 SERIES OF 2020 RESOLUTION EXPRESSING PROFOUND APPRECIATION AND GRATITUDE TO THE MUNICIPAL LOCAL GOVERNMENT UNIT OF CALATRAVA FOR HOSTING THE 1<sup>ST</sup> AND 2<sup>ND</sup> QUARTER, C.Y. 2020 CALSANAG WATERSHED FOREST RESERVE PAMB MEETING

31.) CWFR-PAMB RESOLUTION NO. 031-20 SERIES OF 2020 RESOLUTION EXPRESSING PROFOUND APPRECIATION AND GRATITUDE TO MR. JUNIEL G. LUCIDOS, DIRECTOR FOR EXTENSION OF ROMBLON STATE UNIVERSITY FOR HIS ACTIVE SUPPORT AS PRESENTER OF THE BIODIVERSITY ASSESSMENT AND MONITORING SYSTEMS (BAMS) CONDUCTED AT CALSANAG WATERSHED FOREST RESERVE, TABLAS ISLAND, ROMBLON

32.) CWFR-PAMB RESOLUTION NO. 032-20 SERIES OF 2020 RESOLUTION EXPRESSING PROFOUND APPRECIATION AND GRATITUDE TO FOR. AMELYN A. FORMILLEZA OF ROMBLON STATE UNIVERSITY FOR HER ACTIVE SUPPORT AS PRESENTER OF THE RESOURCE VALUATION/PES PROGRESS REPORT CONDUCTED AT CALSANAG WATERSHED FOREST RESERVE, TABLAS ISLAND, ROMBLON

33.) CWFR-PAMB RESOLUTION NO. 033-20 SERIES OF 2020 RESOLUTION ENJOINING THE MEMBERS OF THE BOARD TO REORGANIZE THE PROTECTED



AREA LAW ENFORCEMENT TEAM OF CALSANAG WATERSHED FOREST RESERVE LOCATED AT TABLAS ISLAND, ROMBLON

34.) CWFR-PAMB RESOLUTION NO. 034-20 SERIES OF 2020 RESOLUTION REITERATING THE MUNICIPAL LOCAL GOVERNMENT UNIT OF CALATRAVA TO ALLOCATE FUND FOR PROTECTED AREA LAW ENFORCEMENT LOCATED AT CALSANAG WATERSHED FOREST RESERVE, TABLAS ISLAND, ROMBLON

35.) CWFR-PAMB RESOLUTION NO. 035-20 SERIES OF 2020 RESOLUTION REITERATING THE MUNICIPAL LOCAL GOVERNMENT UNIT OF SAN ANDRES TO ALLOCATE FUND FOR PROTECTED AREA LAW ENFORCEMENT LOCATED AT CALSANAG WATERSHED FOREST RESERVE, TABLAS ISLAND, ROMBLON

36.) CWFR-PAMB RESOLUTION NO. 036-20 SERIES OF 2020 RESOLUTION REITERATING THE MUNICIPAL LOCAL GOVERNMENT UNIT OF SAN AGUSTIN TO ALLOCATE FUND FOR PROTECTED AREA LAW ENFORCEMENT LOCATED AT CALSANAG WATERSHED FOREST RESERVE, TABLAS ISLAND, ROMBLON

37.) CWFR-PAMB RESOLUTION NO. 037-20 SERIES OF 2020 RESOLUTION RESPECTFULLY REQUESTING GOV. JOSE R. RIANO OF THE PROVINCE OF ROMBLON TO ALLOCATE SUPPORT FUND FOR PROTECTED AREA LAW ENFORCEMENT OF CALSANAG WATERSHED FOREST RESERVE LOCATED AT TABLAS ISLAND, ROMBLON

38.) CWFR-PAMB RESOLUTION NO. 038-20 SERIES OF 2020 RESOLUTION REQUESTING THE DENR- PROVINCIAL ENVIRONMENT AND NATURAL RESOURCES OFFICE THROUGH REGULATION AND PERMITTING SECTION TO FACILITATE THE ISSUANCE OF NOTICE TO VACATE TO ALL PA OCCUPANTS WHO ILLEGALLY ENCROACHED ANY AREAS WITHIN CALSANAG WATERSHED FOREST RESERVE LOCATED AT TABLAS ISLAND, ROMBLON

39.) CWFR-PAMB RESOLUTION NO. 039-20 SERIES OF 2020 RESOLUTION REQUESTING THE MUNICIPAL LOCAL GOVERNMENT UNIT OF CALATRAVA TO STRICTLY REGULATE FURNITURE SHOPS FOR THE PROTECTION AND CONSERVATION OF ENDEMIC TREES FOUND WITHIN CALSANAG WATERSHED FOREST RESERVE, TABLAS ISLAND, ROMBLON

40.) CWFR-PAMB RESOLUTION NO. 040-20 SERIES OF 2020 RESOLUTION REQUESTING THE MUNICIPAL LOCAL GOVERNMENT UNIT OF SAN ANDRES TO STRICTLY REGULATE FURNITURE SHOPS FOR THE PROTECTION AND CONSERVATION OF ENDEMIC TREES FOUND WITHIN CALSANAG WATERSHED FOREST RESERVE, TABLAS ISLAND, ROMBLON

41.) CWFR-PAMB RESOLUTION NO. 041-20 SERIES OF 2020 RESOLUTION REQUESTING THE MUNICIPAL LOCAL GOVERNMENT UNIT OF SAN AGUSTIN TO STRICTLY REGULATE FURNITURE SHOPS FOR THE PROTECTION AND CONSERVATION OF ENDEMIC TREES FOUND WITHIN CALSANAG WATERSHED FOREST RESERVE, TABLAS ISLAND, ROMBLON



42.) CWFR-PAMB RESOLUTION NO. 042-20 SERIES OF 2020 RESOLUTION REQUESTING THE DENR- PROVINCIAL ENVIRONMENT AND NATURAL RESOURCES OFFICE TO FACILITATE THE ESTABLISHMENT OF BIOFENCING WITHIN THE BOUNDARIES OF CALSANAG WATERSHED FOREST RESERVE LOCATED AT TABLAS ISLAND, ROMBLON

43.) RESOLUTION NO. 043-20 SERIES OF 2020 RESOLUTION ADOPTING AND APPROVING 2020 REVISED CALSANAG WATERSHED FOREST RESERVE-PROTECTED AREA MANAGEMENT BOARD MANUAL OF OPERATIONS

44.) RESOLUTION NO. 044-20 SERIES OF 2020 RESOLUTION REITERATING THE REQUEST TO HON. GOVERNOR JOSE R. RIANO, CHAIR OF THE MIMAROPA REGIONAL DEVELOPMENT COUNCIL TO ENDORSE CALSANAG WATERSHED FOREST RESERVE TO NATIONAL NIPAS REVIEW COMMITTEE

45.) RESOLUTION NO. 045-20 SERIES OF 2020 RESOLUTION EARNESTLY REQUESTING THE ARMY RESERVE COMMAND (ARESCOM) IN THE PROVINCE OF ROMBLON TO ASSIST IN THE CONDUCT OF REGULAR PATROLLING WITHIN CALSANAG WATERSHED FOREST RESERVE, TABLAS ISLAND, ROMBLON

46.) RESOLUTION NO. 046-20 SERIES OF 2020 RESOLUTION EARNESTLY REQUESTING HON. GOVERNOR JOSE R. RIANO TO PROVIDE INCENTIVES TO PHIL. ARMY RESERVISTS FOR THEIR ASSISTANCE IN THE CONDUCT OF REGULAR PATROLLING AT CALSANAG WATERSHED FOREST RESERVE, TABLAS ISLAND, ROMBLON

47.) CWFR-PAMB RESOLUTION NO. 047-20 SERIES OF 2020 RESOLUTION EARNESTLY REQUESTING THE DENR PENR OFFICE TO DONATE CONFISCATED LOGS/TIMBERS TO CALSANAG WATERSHED FOREST RESERVE FOR THE ESTABLISHMENT OF CHOKE POINT/SECURITY OUTPOST AT SITIO UPPER PADER, BARANGAY LINAWAN, SAN ANDRES, ROMBLON

48.) CWFR-PAMB RESOLUTION NO. 048-20 SERIES OF 2020 RESOLUTION AUTHORIZING THE PASU TO COORDINATE WITH CONCERNED ENTITIES ON THE REVENUE SHARING ALLOCATION FOR THE USE OF WATER RESOURCES FROM CALSANAG WATERSHED FOREST RESERVE, TABLAS ISLAND, ROMBLON

49.) CWFR-PAMB RESOLUTION NO. 049-20 SERIES OF 2020 RESOLUTION ENJOINING THE BARANGAY LGUS TO REPORT ANY DEVELOPMENT PROJECTS LIKE ROAD OPENINGS WITHIN CALSANAG WATERSHED FOREST RESERVE, TABLAS ISLAND, ROMBLON

50.) CWFR-PAMB RESOLUTION NO. 050-20 SERIES OF 2020 RESOLUTION REQUESTING THE DENR PENR OFFICE TO TAKE IMMEDIATE ACTION ON THE DULY INVESTIGATED SLASH AND BURN FARMING WITHIN BARANGAY BINONGA-AN, SAN AGUSTIN, ROMBLON

51.) CWFR-PAMB RESOLUTION NO. 051-20 SERIES OF 2020 RESOLUTION REQUESTING THE MUNICIPAL AND BARANGAY LOCAL GOVERNMENT UNIT CHIEF EXECUTIVES OF CALATRAVA, ROMBLON TO ESTABLISH INDIGENOUS



FOREST TREE NURSERY WITHIN THEIR AREA AT CALSANAG WATERSHED FOREST RESERVE

52.) CWFR-PAMB RESOLUTION NO. 052-20 SERIES OF 2020 RESOLUTION REQUESTING THE MUNICIPAL AND BARANGAY LOCAL GOVERNMENT UNIT CHIEF EXECUTIVES OF SAN ANDRES, ROMBLON TO ESTABLISH INDIGENOUS FOREST TREE NURSERY WITHIN THEIR AREA AT CALSANAG WATERSHED FOREST RESERVE

53.) CWFR-PAMB RESOLUTION NO. 053-20 SERIES OF 2020 RESOLUTION REQUESTING THE MUNICIPAL AND BARANGAY LOCAL GOVERNMENT UNIT CHIEF EXECUTIVES OF SAN AGUSTIN, ROMBLON TO ESTABLISH INDIGENOUS FOREST TREE NURSERY WITHIN THEIR AREA AT CALSANAG WATERSHED FOREST RESERVE

54.) CWFR-PAMB RESOLUTION NO. 054-20 SERIES OF 2020 RESOLUTION REQUESTING ALL PAMB MEMBERS TO REPORT TO THE PROTECTED AREA MANAGEMENT OFFICE (PAMO) CASES RELATED TO WILDLIFE COLLECTION AND GATHERING WITHIN CALSANAG WATERSHED FOREST RESERVE, TABLAS ISLAND, ROMBLON

55.) CWFR-PAMB RESOLUTION NO. 055-20 SERIES OF 2020 RESOLUTION REQUESTING THE MUNICIPAL LOCAL CHIEF EXECUTIVE OF CALATRAVA, ROMBLON TO ISSUE AN EXECUTIVE ORDER INTEGRATING IN THE FUNCTIONS OF THE BARANGAY TANOD THE PROTECTION OF CALSANAG WATERSHED FOREST RESERVE

56.) CWFR-PAMB RESOLUTION NO. 056-20 SERIES OF 2020 RESOLUTION REQUESTING THE MUNICIPAL LOCAL CHIEF EXECUTIVE OF SAN ANDRES, ROMBLON TO ISSUE AN EXECUTIVE ORDER INTEGRATING IN THE FUNCTIONS OF THE BARANGAY TANOD THE PROTECTION OF CALSANAG WATERSHED FOREST RESERVE

57.) CWFR-PAMB RESOLUTION NO. 057-20 SERIES OF 2020 RESOLUTION REQUESTING THE MUNICIPAL LOCAL CHIEF EXECUTIVE OF SAN AGUSTIN, ROMBLON TO ISSUE AN EXECUTIVE ORDER INTEGRATING IN THE FUNCTIONS OF THE BARANGAY TANOD THE PROTECTION OF CALSANAG WATERSHED FOREST RESERVE

58.) CWFR-PAMB RESOLUTION NO. 058-20 SERIES OF 2020 RESOLUTION EARNESTLY REQUESTING REGIONAL EXECUTIVE DIRECTOR MA. LOURDES G. FERRER, CESO IV TO ENDORSE CALSANAG WATERSHED FOREST RESERVE TO THE REGIONAL DEVELOPMENT COUNCIL AND FOR THE IMMEDIATE REVIEW OF THE NATIONAL NIPAS REVIEW COMMITTEE

59.) CWFR-PAMB RESOLUTION NO. 059-20 SERIES OF 2020 RESOLUTION EXPRESSING PROFOUND APPRECIATION AND GRATITUDE TO DR. BORROMEIO B. MOTIN AS RESOURCE SPEAKER DURING THE WORKSHOP ON CALSANAG WFR- PAMB MANUAL OF OPERATIONS



60.) CWFR-PAMB RESOLUTION NO. 060-20 SERIES OF 2020 RESOLUTION EXPRESSING PROFOUND APPRECIATION AND GRATITUDE TO THE ROMBLON STATE UNIVERSITY-RESEARCH FOR HOSTING THE WORKSHOP ON CWFR-PAMB MANUAL OF OPERATIONS AND PAMB SPECIAL MEETING, C.Y. 2020

61.) CWFR-PAMB RESOLUTION NO. 061-20 SERIES OF 2020 RESOLUTION FAVORABLY ENDORSING ENGR. ROGER Q. FODRA AS THE DULY DESIGNATED REPRESENTATIVE OF HON. GOV. JOSE R. RIANO TO THE CALSANAG WATERSHED FOREST RESERVE- PROTECTED AREA MANAGEMENT BOARD, TABLAS ISLAND, ROMBLON

62.) CWFR-PAMB RESOLUTION NO. 062-20 SERIES OF 2020 RESOLUTION FAVORABLY ENDORSING DR. BORROMEO B. MOTIN, DIRECTOR FOR RESEARCH OF ROMBLON STATE UNIVERSITY AS REPRESENTATIVE OF THE ACADEME TO THE CALSANAG WATERSHED FOREST RESERVE-PROTECTED AREA MANAGEMENT BOARD, TABLAS ISLAND, ROMBLON

63.) CWFR-PAMB RESOLUTION NO. 063-20 SERIES OF 2020 RESOLUTION IN RECOGNITION AND APPRECIATION OF DISTINGUISHED SERVICE BY SUPERVISING EMS/OIC-MSD CHIEF GERARDO B. SABIGAN OF DENR PENRO AS PROTECTED AREA SUPERINTENDENT OF CALSANAG WATERSHED FOREST RESERVE, C.Y. 1986-1993 AND 2000-2015 LOCATED AT TABLAS ISLAND, ROMBLON

64.) RESOLUTION NO. 064-20 SERIES OF 2020 RESOLUTION ADOPTING THE TERMINAL REPORT ON RESOURCE VALUATION AND PAYMENT FOR ECOSYSTEM SERVICES (PES) CONDUCTED BY ROMBLON STATE UNIVERSITY AT CALSANAG WATERSHED FOREST RESERVE, TABLAS ISLAND, ROMBLON

65.) RESOLUTION NO. 065-20 SERIES OF 2020 RESOLUTION ADOPTING THE 3RD QUARTER C.Y. 2020 BIODIVERSITY MONITORING SYSTEM (BMS) REPORT OF CALSANAG WATERSHED FOREST RESERVE LOCATED AT TABLAS ISLAND, ROMBLON

66.) RESOLUTION NO. 066-20 SERIES OF 2020 RESOLUTION ADOPTING THE 3RD QUARTER C.Y. 2020 LAWIN FOREST AND BIODIVERSITY PROTECTION SYSTEM REPORT OF CALSANAG WATERSHED FOREST RESERVE LOCATED AT TABLAS ISLAND, ROMBLON

67.) RESOLUTION NO. 067-20 SERIES OF 2020 RESOLUTION ENJOINING THE CONCERNED NINE BARANGAY LOCAL GOVERNMENT UNITS TO APPROPRIATE FUNDS UNDER ANNUAL INVESTMENT PROGRAM, F.Y. 2021 FOR THE PROTECTION AND CONSERVATION OF CALSANAG WATERSHED FOREST RESERVE LOCATED AT TABLAS ISLAND, ROMBLON

68.) CWFR-PAMB RESOLUTION NO. 068-20 SERIES OF 2020 ENJOINING THE CONCERNED NINE BARANGAY LOCAL GOVERNMENT UNITS TO STRICTLY MONITOR AND PROHIBIT THE GATHERING OF ORNAMENTAL PLANTS LIKE ORCHIDS WITHIN CALSANAG WATERSHED FOREST RESERVE LOCATED AT TABLAS ISLAND, ROMBLON



69.) CWFR-PAMB RESOLUTION NO. 069-20 SERIES OF 2020 RESOLUTION ENJOINING THE CONCERNED NINE BARANGAY LOCAL GOVERNMENT UNITS TO CONDUCT REGULAR INFORMATION AND EDUCATION CAMPAIGN AGAINST TIMBER POACHING WITHIN CALSANAG WATERSHED FOREST RESERVE LOCATED AT TABLAS ISLAND, ROMBLON

70.) CWFR-PAMB RESOLUTION NO. 070-20 SERIES OF 2020 RESOLUTION RESPECTFULLY REQUESTING THE MUNICIPAL LOCAL GOVERNMENT UNIT OF CALATRAVA, ROMBLON TO APPROPRIATE FUNDS UNDER ANNUAL DEVELOPMENT PROGRAM, F.Y. 2021 FOR THE PROTECTION AND CONSERVATION OF CALSANAG WATERSHED FOREST RESERVE LOCATED AT TABLAS ISLAND, ROMBLON

71.) CWFR-PAMB RESOLUTION NO. 071-20 SERIES OF 2020 RESOLUTION RESPECTFULLY REQUESTING THE MUNICIPAL LOCAL GOVERNMENT UNIT OF SAN ANDRES, ROMBLON TO APPROPRIATE FUNDS UNDER ANNUAL DEVELOPMENT PROGRAM, F.Y. 2021 FOR THE PROTECTION AND CONSERVATION OF CALSANAG WATERSHED FOREST RESERVE LOCATED AT TABLAS ISLAND, ROMBLON

72.) CWFR-PAMB RESOLUTION NO. 072-20 SERIES OF 2020 RESOLUTION RESPECTFULLY REQUESTING THE MUNICIPAL LOCAL GOVERNMENT UNIT OF SAN AGUSTIN, ROMBLON TO APPROPRIATE FUNDS UNDER ANNUAL DEVELOPMENT PROGRAM, F.Y. 2021 FOR THE PROTECTION AND CONSERVATION OF CALSANAG WATERSHED FOREST RESERVE LOCATED AT TABLAS ISLAND, ROMBLON

73.) CWFR-PAMB RESOLUTION NO. 073-20 SERIES OF 2020 RESOLUTION RESPECTFULLY REQUESTING THE PROVINCIAL LOCAL GOVERNMENT UNIT OF ROMBLON THROUGH GOVERNOR JOSE R. RIANO TO APPROPRIATE FUNDS UNDER ANNUAL DEVELOPMENT PROGRAM, F.Y. 2021 FOR THE PROTECTION AND CONSERVATION OF CALSANAG WATERSHED FOREST RESERVE LOCATED AT TABLAS ISLAND, ROMBLON

74.) CWFR-PAMB RESOLUTION NO. 074-20 SERIES OF 2020 RESOLUTION ENJOINING THE CONCERNED NINE BARANGAY LOCAL GOVERNMENT UNITS TO CONDUCT REGULAR MONITORING AND PATROLLING IN THEIR AREA OF RESPONSIBILITY LOCATED AT CALSANAG WATERSHED FOREST RESERVE LOCATED AT TABLAS ISLAND, ROMBLON

75.) CWFR-PAMB RESOLUTION NO. 075-20 SERIES OF 2020 RESOLUTION REQUESTING MUNICIPAL LOCAL GOVERNMENT UNIT OF CALATRAVA, ROMBLON TO INCLUDE IN THEIR BUDGET THE PROVISION OF ALTERNATIVE LIVELIHOOD SUPPORT TO PROTECTED AREA OCCUPANTS LOCATED AT CALSANAG WATERSHED FOREST RESERVE, TABLAS ISLAND, ROMBLON



76.) CWFR-PAMB RESOLUTION NO. 076-20 SERIES OF 2020 RESOLUTION REQUESTING MUNICIPAL LOCAL GOVERNMENT UNIT OF SAN ANDRES, ROMBLON TO INCLUDE IN THEIR BUDGET THE PROVISION OF ALTERNATIVE LIVELIHOOD SUPPORT TO PROTECTED AREA OCCUPANTS LOCATED AT CALSANAG WATERSHED FOREST RESERVE, TABLAS ISLAND, ROMBLON

77.) CWFR-PAMB RESOLUTION NO. 077-20 SERIES OF 2020 RESOLUTION REQUESTING MUNICIPAL LOCAL GOVERNMENT UNIT OF SAN AGUSTIN, ROMBLON TO INCLUDE IN THEIR BUDGET THE PROVISION OF ALTERNATIVE LIVELIHOOD SUPPORT TO PROTECTED AREA OCCUPANTS LOCATED AT CALSANAG WATERSHED FOREST RESERVE, TABLAS ISLAND, ROMBLON

78.) CWFR-PAMB RESOLUTION NO. 078-20 SERIES OF 2020 RESOLUTION RESPECTFULLY REQUESTING THE DEPARTMENT OF SOCIAL WELFARE AND DEVELOPMENT TO INCLUDE IN THEIR BUDGET UNDER FISCAL YEAR 2021 THE PROVISION OF ALTERNATIVE LIVELIHOOD SUPPORT TO PROTECTED AREA OCCUPANTS LOCATED AT CALSANAG WATERSHED FOREST RESERVE, TABLAS ISLAND, ROMBLON

79.) CWFR-PAMB RESOLUTION NO. 079-20 SERIES OF 2020 RESOLUTION RESPECTFULLY REQUESTING THE DEPARTMENT OF SCIENCE AND TECHNOLOGY- PROVINCIAL SCIENCE AND TECHNOLOGY CENTER IN ROMBLON TO INCLUDE IN THEIR BUDGET UNDER FISCAL YEAR 2021 THE PROVISION OF ALTERNATIVE LIVELIHOOD SUPPORT TO PROTECTED AREA OCCUPANTS LOCATED AT CALSANAG WATERSHED FOREST RESERVE, TABLAS ISLAND, ROMBLON

80.) CWFR-PAMB RESOLUTION NO. 080-20 SERIES OF 2020 RESOLUTION RESPECTFULLY REQUESTING THE DEPARTMENT OF AGRICULTURE- FIELD OFFICE IN THE PROVINCE OF ROMBLON TO INCLUDE IN THEIR BUDGET UNDER FISCAL YEAR 2021 THE PROVISION OF ALTERNATIVE LIVELIHOOD SUPPORT TO PROTECTED AREA OCCUPANTS LOCATED AT CALSANAG WATERSHED FOREST RESERVE, TABLAS ISLAND, ROMBLON

81.) CWFR-PAMB RESOLUTION NO. 081-20 SERIES OF 2020 RESOLUTION RESPECTFULLY REQUESTING THE DEPARTMENT OF LABOR AND EMPLOYMENT- FIELD OFFICE IN THE PROVINCE OF ROMBLON TO INCLUDE IN THEIR BUDGET UNDER FISCAL YEAR 2021 THE PROVISION OF ALTERNATIVE LIVELIHOOD SUPPORT TO PROTECTED AREA OCCUPANTS LOCATED AT CALSANAG WATERSHED FOREST RESERVE, TABLAS ISLAND, ROMBLON

82.) CWFR-PAMB RESOLUTION NO. 082-20 SERIES OF 2020 RESOLUTION RESPECTFULLY REQUESTING THE DEPARTMENT OF TRADE AND INDUSTRY- FIELD OFFICE IN THE PROVINCE OF ROMBLON TO INCLUDE IN THEIR BUDGET UNDER FISCAL YEAR 2021 THE PROVISION OF ALTERNATIVE LIVELIHOOD SUPPORT TO PROTECTED AREA OCCUPANTS LOCATED AT CALSANAG WATERSHED FOREST RESERVE, TABLAS ISLAND, ROMBLON

83.) CWFR-PAMB RESOLUTION NO. 083-20 SERIES OF 2020 RESOLUTION RESPECTFULLY REQUESTING THE DEPARTMENT OF PUBLIC WORKS AND



HIGHWAYS-ROMBLON ENGINEERING DISTRICT TO PRIORITIZE THE HIRING OF PROTECTED AREA OCCUPANTS LOCATED AT CALSANAG WATERSHED FOREST RESERVE, TABLAS ISLAND, ROMBLON UNDER BUILD-BUILD-BUILD PROJECT FOR FISCAL YEAR 2021

84.) CWFR-PAMB RESOLUTION NO. 084-20 SERIES OF 2020 RESOLUTION ENJOINING THE CONCERNED NINE BARANGAY LOCAL GOVERNMENT UNITS TO CONDUCT INDIGENOUS TREE PLANTING AND GROWING PROGRAM WITHIN THEIR AREA OF RESPONSIBILITY AT CALSANAG WATERSHED FOREST RESERVE, TABLAS ISLAND, ROMBLON

85.) CWFR-PAMB RESOLUTION NO. 085-20 SERIES OF 2020 RESOLUTION RESPECTFULLY REQUESTING THE PROVINCIAL LOCAL GOVERNMENT UNIT OF ROMBLON THROUGH GOVERNOR JOSE R. RIANO TO ALLOCATE FUND FOR THE PROVISION OF COMMUNICATION EQUIPMENTS FOR THE USED OF BARANGAY LGU'S IN THE CONDUCT OF FOOT PATROLLING WITHIN CALSANAG WATERSHED FOREST RESERVE, TABLAS ISLAND, ROMBLON

86.) CWFR-PAMB RESOLUTION NO. 086-20 SERIES OF 2020 RESOLUTION ENJOINING THE CONCERNED NINE BARANGAY LOCAL GOVERNMENT UNITS TO APPROPRIATE FUNDS UNDER ANNUAL INVESTMENT PROGRAM, F.Y. 2021 FOR THEIR PROTECTED AREA RANGERS WITHIN CALSANAG WATERSHED FOREST RESERVE LOCATED AT TABLAS ISLAND, ROMBLON

87.) CWFR-PAMB RESOLUTION NO. 087-20 SERIES OF 2020 RESOLUTION RESPECTFULLY REQUESTING THE DEPARTMENT OF ENVIRONMENT AND NATURAL RESOURCES TO APPROPRIATE FUND FOR THE HONORARIUM OF PROTECTED AREA RANGERS WITHIN CALSANAG WATERSHED FOREST RESERVE LOCATED AT TABLAS ISLAND, ROMBLON

88.) CWFR-PAMB RESOLUTION NO. 088-20 SERIES OF 2020 RESOLUTION RESPECTFULLY REQUESTING THE PROVINCIAL LOCAL GOVERNMENT UNIT OF ROMBLON THROUGH GOVERNOR JOSE R. RIANO TO APPROPRIATE FUND FOR THE UNIFORM AND CAP OF THE PROTECTED AREA MANGEMENT BOARD MEMBERS WITHIN CALSANAG WATERSHED FOREST RESERVE LOCATED AT TABLAS ISLAND, ROMBLON

89.) CWFR-PAMB RESOLUTION NO. 089-20 SERIES OF 2020 RESOLUTION EXPRESSING SUPPORT TO THE ESTABLISHMENT OF MT. PAYAOPAO ECOTOURISM PARK AS LOCAL CONSERVATION AREA IN THE MUNICIPALITY OF SAN AGUSTIN, ROMBLON

90.) CWFR-PAMB RESOLUTION NO. 090-20 SERIES OF 2020 RESOLUTION EXPRESSING SUPPORT TO THE ESTABLISHMENT OF MT. KANG-AYONG ECOPARK AS LOCAL CONSERVATION AREA IN THE MUNICIPALITY OF SAN ANDRES, ROMBLON

91.) CWFR-PAMB RESOLUTION NO. 091-20 SERIES OF 2020 RESOLUTION EXPRESSING PROFOUND APPRECIATION AND GRATITUDE TO THE BARANGAY LOCAL GOVERNMENT UNIT OF MARI-NORTE, SAN ANDRES, ROMBLON FOR



THE SUCCESSFUL HOSTING OF COMMUNITY PRESENTATION ON BAMS RESULT IN CALSANAG WATERSHED FOREST RESERVE, TABLAS ISLAND, ROMBLON ON JULY 27, 2020

92.) CWFR-PAMB RESOLUTION NO. 092-20 SERIES OF 2020 RESOLUTION EXPRESSING PROFOUND APPRECIATION AND GRATITUDE TO THE BARANGAY LOCAL GOVERNMENT UNIT OF LINAWAN, SAN ANDRES, ROMBLON FOR THE SUCCESSFUL HOSTING OF COMMUNITY PRESENTATION ON BAMS RESULT IN CALSANAG WATERSHED FOREST RESERVE, TABLAS ISLAND, ROMBLON ON JULY 28, 2020

93.) CWFR-PAMB RESOLUTION NO. 093-20 SERIES OF 2020 RESOLUTION EXPRESSING PROFOUND APPRECIATION AND GRATITUDE TO THE BARANGAY LOCAL GOVERNMENT UNIT OF BALOGO, CALATRAVA, ROMBLON FOR THE SUCCESSFUL HOSTING OF COMMUNITY PRESENTATION ON BAMS RESULT IN CALSANAG WATERSHED FOREST RESERVE, TABLAS ISLAND, ROMBLON ON JULY 29, 2020

94.) CWFR-PAMB RESOLUTION NO. 094-20 SERIES OF 2020 RESOLUTION EXPRESSING PROFOUND APPRECIATION AND GRATITUDE TO THE BARANGAY LOCAL GOVERNMENT UNIT OF DOÑA JUANA, SAN AGUSTIN, ROMBLON FOR THE SUCCESSFUL HOSTING OF COMMUNITY PRESENTATION ON BAMS RESULT IN CALSANAG WATERSHED FOREST RESERVE, TABLAS ISLAND, ROMBLON ON JULY 30, 2020

95.) CWFR-PAMB RESOLUTION NO. 095-20 SERIES OF 2020 RESOLUTION EXPRESSING PROFOUND APPRECIATION AND GRATITUDE TO THE BARANGAY LOCAL GOVERNMENT UNIT OF DOÑA JUANA, SAN AGUSTIN, ROMBLON FOR THE SUCCESSFUL HOSTING OF 3<sup>RD</sup> QUARTER, C.Y. 2020 CALSANAG WATERSHED FOREST RESERVE INTERIM PROTECTED AREA MANAGEMENT BOARD (PAMB) MEETING ON JULY 30, 2020

96.) CWFR-PAMB RESOLUTION NO. 096-20 SERIES OF 2020 RESOLUTION EXPRESSING PROFOUND APPRECIATION AND GRATITUDE TO MR. JUNIEL G. LUCIDOS, DIRECTOR FOR EXTENSION OF ROMBLON STATE UNIVERSITY AS PRESENTER OF COMMUNITY PRESENTATION ON BAMS RESULT AT CALSANAG WATERSHED FOREST RESERVE, TABLAS ISLAND, ROMBLON ON JULY 27 TO 30, 2020

97.) CWFR-PAMB RESOLUTION NO. 097-20 SERIES OF 2020 RESOLUTION EXPRESSING PROFOUND APPRECIATION AND GRATITUDE TO FORESTER AMELYN A. FORMILLEZA OF CAFF- ROMBLON STATE UNIVERSITY AS PRESENTER OF PAYMENT FOR ECOSYSTEM SERVICES/RESOURCE VALUATION STUDY AT CALSANAG WATERSHED FOREST RESERVE, TABLAS ISLAND, ROMBLON

98.) RESOLUTION NO. 098-20 SERIES OF 2020 RESOLUTION ENDORSING THE FINAL REPORT ON RESOURCE VALUATION AND PAYMENT FOR ECOSYSTEM SERVICES (PES) CONDUCTED BY ROMBLON STATE UNIVERSITY AT CALSANAG WATERSHED FOREST RESERVE, TABLAS ISLAND, ROMBLON



99.) RESOLUTION NO. 099-20 SERIES OF 2020 RESOLUTION ADOPTING THE INTEGRATED MANAGEMENT APPROACH FOR RIVER RESTORATION AND MANAGEMENT PROPOSED ACTION UNDER THE PROJECT RIPARIAN ECOSYSTEM EVALUATION IN MAJOR RIVER SYSTEM FOCUSING CALSANAG WATERSHED FOREST RESERVE LOCATED AT TABLAS ISLAND, ROMBLON

100.) RESOLUTION NO. 100-20 SERIES OF 2020 RESOLUTION ADOPTING THE 4TH QUARTER C.Y. 2020 BIODIVERSITY MONITORING SYSTEM (BMS) REPORT OF CALSANAG WATERSHED FOREST RESERVE LOCATED AT TABLAS ISLAND, ROMBLON

101.) RESOLUTION NO. 101-20 SERIES OF 2020 RESOLUTION ADOPTING THE 4TH QUARTER C.Y. 2020 LAWIN FOREST AND BIODIVERSITY PROTECTION SYSTEM REPORT OF CALSANAG WATERSHED FOREST RESERVE LOCATED AT TABLAS ISLAND, ROMBLON

102.) CWFR-PAMB RESOLUTION NO. 102-20 SERIES OF 2020 RESOLUTION ADOPTING THE MANAGEMENT EFFECTIVENESS ASSESSMENT (MEA) REPORT OF CALSANAG WATERSHED FOREST RESERVE LOCATED AT TABLAS ISLAND, ROMBLON

103.) CWFR-PAMB RESOLUTION NO. 103-20 SERIES OF 2020 RESOLUTION ADOPTING THE REPORT ON EDUCATIONAL ASSISTANCE PROVIDED BY THE PLGU-ENRO FOR PROTECTED AREA RANGER DEPENDENTS WITHIN CALSANAG WATERSHED FOREST RESERVE LOCATED AT TABLAS ISLAND, ROMBLON

104.) CWFR-PAMB RESOLUTION NO. 104-20 SERIES OF 2020 RESOLUTION RESPECTFULLY REQUESTING THE DEPARTMENT OF ENVIRONMENT AND NATURAL RESOURCES- MIMAROPA REGIONAL OFFICE TO FACILITATE THE CONDUCT OF REVIEW OF THE NATIONAL NIPAS REVIEW COMMITTEE FOR THE INCLUSION OF CALSANAG WATERSHED FOREST RESERVE INTO NIPAS CATEGORY LOCATED AT TABLAS ISLAND, ROMBLON

105.) CWFR-PAMB RESOLUTION NO. 105-20 SERIES OF 2020 RESOLUTION ADOPTING THE INITIAL REPORT ON THE ADMINISTRATIVE HEARING/PROCEEDING ON ILLEGAL OCCUPATION CONDUCTED BY THE CWFR-PAMO ON THE ISSUED NOTICE TO VACATE TO PROTECTED AREA OCCUPANTS WITHIN CALSANAG WATERSHED FOREST RESERVE LOCATED AT TABLAS ISLAND, ROMBLON

106.) CWFR-PAMB RESOLUTION NO. 106-20 SERIES OF 2020 RESOLUTION ENJOINING ELEVEN (11) BARANGAY LGUS WITHIN CALSANAG WFR TO FACILITATE THE CONDUCT OF WEEKLY PATROLLING/MONITORING WITHIN THEIR AREA OF JURISDICTION TO PREVENT WILDLIFE POACHING ACTIVITIES IN CALSANAG WATERSHED FOREST RESERVE LOCATED AT TABLAS ISLAND, ROMBLON

107.) CWFR-PAMB RESOLUTION NO. 107-20 SERIES OF 2020 RESOLUTION RESPECTFULLY REQUESTING THE MUNICIPAL LGU OF CALATRAVA,



ROMBLON TO ISSUE CLOSURE ORDER TO FURNITURE SHOPS OPERATING WITHOUT ANY BUSINESS PERMIT AND LEGAL SOURCE OF WOOD

108.) CWFR-PAMB RESOLUTION NO. 108-20 SERIES OF 2020 RESOLUTION RESPECTFULLY REQUESTING THE DEPARTMENT OF JUSTICE TO APPOINT/DESIGNATE SPECIAL PROSECUTOR TO PROVIDE LEGAL SERVICES FOR CALSANAG WATERSHED FOREST RESERVE (CWFR) LOCATED AT TABLAS ISLAND, ROMBLON

109.) CWFR-PAMB RESOLUTION NO. 109-20 SERIES OF 2020 RESOLUTION RESPECTFULLY REQUESTING THE MUNICIPAL LGU OF CALATRAVA, ROMBLON TO FACILITATE THE PROVISION OF SHORT- TERM EMPLOYMENT FOR PROTECTED AREA OCCUPANTS AMID COVID-19 PANDEMIC LOCATED AT CALSANAG WATERSHED FOREST RESERVE, TABLAS ISLAND, ROMBLON

110.) CWFR-PAMB RESOLUTION NO. 110-20 SERIES OF 2020 RESOLUTION RESPECTFULLY REQUESTING THE MUNICIPAL LGU OF SAN ANDRES, ROMBLON TO FACILITATE THE PROVISION OF SHORT- TERM EMPLOYMENT FOR PROTECTED AREA OCCUPANTS AMID COVID-19 PANDEMIC LOCATED AT CALSANAG WATERSHED FOREST RESERVE, TABLAS ISLAND, ROMBLON

111.) CWFR-PAMB RESOLUTION NO. 111-20 SERIES OF 2020 RESOLUTION RESPECTFULLY REQUESTING THE MUNICIPAL LGU OF SAN AGUSTIN, ROMBLON TO FACILITATE THE PROVISION OF SHORT- TERM EMPLOYMENT FOR PROTECTED AREA OCCUPANTS AMID COVID-19 PANDEMIC LOCATED AT CALSANAG WATERSHED FOREST RESERVE, TABLAS ISLAND, ROMBLON

112.) CWFR-PAMB RESOLUTION NO. 112-20 SERIES OF 2020 RESOLUTION RESPECTFULLY REQUESTING THE DEPARTMENT OF SOCIAL WELFARE AND DEVELOPMENT IN THE PROVINCE OF ROMBLON TO FACILITATE THE PROVISION OF SHORT- TERM EMPLOYMENT FOR PROTECTED AREA OCCUPANTS AMID COVID-19 PANDEMIC LOCATED AT CALSANAG WATERSHED FOREST RESERVE, TABLAS ISLAND, ROMBLON

113.) CWFR-PAMB RESOLUTION NO. 113-20 SERIES OF 2020 RESOLUTION RESPECTFULLY REQUESTING THE DEPARTMENT OF SCIENCE AND TECHNOLOGY IN THE PROVINCE OF ROMBLON TO FACILITATE THE PROVISION OF SHORT- TERM EMPLOYMENT FOR PROTECTED AREA OCCUPANTS AMID COVID-19 PANDEMIC LOCATED AT CALSANAG WATERSHED FOREST RESERVE, TABLAS ISLAND, ROMBLON

114.) CWFR-PAMB RESOLUTION NO. 114-20 SERIES OF 2020 RESOLUTION RESPECTFULLY REQUESTING THE DEPARTMENT OF AGRICULTURE IN THE PROVINCE OF ROMBLON TO FACILITATE THE PROVISION OF SHORT- TERM EMPLOYMENT FOR PROTECTED AREA OCCUPANTS AMID COVID-19 PANDEMIC LOCATED AT CALSANAG WATERSHED FOREST RESERVE, TABLAS ISLAND, ROMBLON

115.) CWFR-PAMB RESOLUTION NO. 115-20 SERIES OF 2020 RESOLUTION RESPECTFULLY REQUESTING THE DEPARTMENT OF LABOR AND



EMPLOYMENT IN THE PROVINCE OF ROMBLON TO FACILITATE THE PROVISION OF SHORT- TERM EMPLOYMENT FOR PROTECTED AREA OCCUPANTS AMID COVID-19 PANDEMIC LOCATED AT CALSANAG WATERSHED FOREST RESERVE, TABLAS ISLAND, ROMBLON

116.) CWFR-PAMB RESOLUTION NO. 116-20 SERIES OF 2020 RESOLUTION RESPECTFULLY REQUESTING THE DEPARTMENT OF TRADE AND INDUSTRY IN THE PROVINCE OF ROMBLON TO FACILITATE THE PROVISION OF SHORT-TERM EMPLOYMENT FOR PROTECTED AREA OCCUPANTS AMID COVID-19 PANDEMIC LOCATED AT CALSANAG WATERSHED FOREST RESERVE, TABLAS ISLAND, ROMBLON

117.) CWFR-PAMB RESOLUTION NO. 117-20 SERIES OF 2020 RESOLUTION RESPECTFULLY REQUESTING THE DEPARTMENT OF PUBLIC WORKS AND HIGHWAYS IN THE PROVINCE OF ROMBLON TO FACILITATE THE PROVISION OF SHORT- TERM EMPLOYMENT FOR PROTECTED AREA OCCUPANTS AMID COVID-19 PANDEMIC LOCATED AT CALSANAG WATERSHED FOREST RESERVE, TABLAS ISLAND, ROMBLON

118.) CWFR-PAMB RESOLUTION NO. 118-20 SERIES OF 2020 RESOLUTION RESPECTFULLY REQUESTING THE ROMBLON STATE UNIVERSITY UNDER NATIONAL SERVICE TRAINING PROGRAM (S.Y. 2021) FOR THE MOBILIZATION OF STUDENTS IN THE ESTABLISHMENT OF BIO-FENCING PROJECT OF CALSANAG WATERSHED FOREST RESERVE AT TABLAS ISLAND, ROMBLON

119.) CWFR-PAMB RESOLUTION NO. 119-20 SERIES OF 2020 RESOLUTION EXPRESSING PROFOUND APPRECIATION AND GRATITUDE TO THE BARANGAY LOCAL GOVERNMENT UNIT OF LINAWAN, SAN ANDRES, ROMBLON FOR THE SUCCESSFUL HOSTING OF 4TH QUARTER, C.Y. 2020 CALSANAG WATERSHED FOREST RESERVE INTERIM PROTECTED AREA MANAGEMENT BOARD (PAMB) MEETING ON OCTOBER 16, 2020

120.) CWFR-PAMB RESOLUTION NO. 120-20 SERIES OF 2020 RESOLUTION EXPRESSING PROFOUND APPRECIATION AND GRATITUDE TO THE PROVINCIAL GOVERNMENT - ENVIRONMENT AND NATURAL RESOURCES OFFICE (PG-ENRO) FOR THE EDUCATIONAL ASSISTANCE PROVIDED TO THE PROTECTED AREA RANGER DEPENDENTS WITHIN CALSANAG WATERSHED FOREST RESERVE, TABLAS ISLAND, ROMBLON

121.) CWFR-PAMB RESOLUTION NO. 121-20 SERIES OF 2020 RESOLUTION EXPRESSING PROFOUND APPRECIATION AND GRATITUDE TO FORESTER AMELYN A. FORMILLEZA OF CAFF- ROMBLON STATE UNIVERSITY AS PRESENTER OF INTEGRATED MANAGEMENT APPROACH FOR RIVER RESTORATION AND MANAGEMENT PROPOSED ACTION UNDER THE PROJECT RIPARIAN ECOSYSTEM EVALUATION IN MAJOR RIVER SYSTEM FOCUSING CALSANAG WFR LOCATED AT TABLAS ISLAND, ROMBLON

122.) CWFR-PAMB RESOLUTION NO. 122-20 SERIES OF 2020 RESOLUTION RESPECTFULLY ENDORSING ROMBLON STATE UNIVERSITY TO LEAD IN THE CRAFTING OF CALSANAG WATERSHED FOREST RESERVE



ECOTOURISM/BUSINESS PLAN (C.Y. 2021) LOCATED AT TABLAS ISLAND, ROMBLON

123.) CWFR-PAMB RESOLUTION NO. 123-20 SERIES OF 2020 RESOLUTION RESPECTFULLY ENDORSING TO THE DEPARTMENT OF ENVIRONMENT AND NATURAL RESOURCES (DENR) THE CONDUCT OF MUNICIPAL- LEVEL ADMINISTRATIVE BOUNDARY SURVEY COVERING THE MUNICIPALITIES OF CALATRAVA, SAN ANDRES AND SAN AGUSTIN, ROMBLON UNDER CALSANAG WATERSHED FOREST RESERVE, TABLAS ISLAND, ROMBLON

#### **C.Y. 2021**

1.) RESOLUTION NO. 001-21 SERIES OF 2021 RESOLUTION ADOPTING THE 1ST QUARTER C.Y. 2021 BIODIVERSITY MONITORING SYSTEM (BMS) REPORT OF CALSANAG WATERSHED FOREST RESERVE LOCATED AT TABLAS ISLAND, ROMBLON

2.) RESOLUTION NO. 002-21 SERIES OF 2021 RESOLUTION ADOPTING THE 1ST QUARTER C.Y. 2021 LAWIN FOREST AND BIODIVERSITY PROTECTION SYSTEM REPORT OF CALSANAG WATERSHED FOREST RESERVE LOCATED AT TABLAS ISLAND, ROMBLON

3.) RESOLUTION NO. 003-21 SERIES OF 2021 RESOLUTION ADOPTING THE STATUS REPORT ON EDUCATIONAL ASSISTANCE FOR CHILDREN/DEPENDENTS OF PROTECTED AREA RANGER (PAR) VOLUNTEERS, SCHOOL YEAR 2020-2021 LOCATED AT CALSANAG WATERSHED FOREST RESERVE, TABLAS ISLAND, ROMBLON

4.) RESOLUTION NO. 004-21 SERIES OF 2021 RESOLUTION ADOPTING THE ALLOTTED FUNDS FOR CALSANAG WATERSHED FOREST RESERVE IN TABLAS ISLAND, ROMBLON AMOUNTED TO PHP 835,000.00 UNDER CY 2021 WORK AND FINANCIAL PLAN OF CONSERVATION AND DEVELOPMENT

5.) CWFR-PAMB RESOLUTION NO. 005-21 SERIES OF 2021 RESOLUTION RESPECTFULLY REITERATING THE REQUEST TO THE DEPARTMENT OF ENVIRONMENT AND NATURAL RESOURCES- MIMAROPA REGIONAL OFFICE FOR FACILITATING IMMEDIATE REVIEW OF THE NATIONAL NIPAS REVIEW COMMITTEE THE INCLUSION OF CALSANAG WATERSHED FOREST RESERVE INTO NIPAS CATEGORY LOCATED AT TABLAS ISLAND, ROMBLON

6.) CWFR-PAMB RESOLUTION NO. 006-21 SERIES OF 2021 RESOLUTION EARNESTLY REQUESTING MIMAROPA REGIONAL DEVELOPMENT COUNCIL (RDC) THROUGH GOVERNOR JOSE R. RIANO OF THE PROVINCE OF ROMBLON TO ENDORSE CALSANAG WATERSHED FOREST RESERVE LOCATED AT TABLAS ISLAND, ROMBLON TO THE NATIONAL NIPAS REVIEW COMMITTEE FOR IMMEDIATE REVIEW AND INCLUSION TO NATIONAL INTEGRATED PROTECTED AREAS SYSTEM (NIPAS)



7.) CWFR-PAMB RESOLUTION NO. 007-21 SERIES OF 2021 RESOLUTION ADOPTING THE IMPLEMENTATION PLAN OF RIPARIAN RESTORATION PROGRAM TO PROMOTE CLIMATE CHANGE RESILIENT COMMUNITIES AND SUSTAINABLE WATER (RIPROCS PROGRAM) PHASE 2 COVERING THE PERIOD OF FEBRUARY TO DECEMBER 2021 IN CALSANAG WATERSHED FOREST RESERVE, TABLAS ISLAND, ROMBLON

8.) CWFR-PAMB RESOLUTION NO. 008-21 SERIES OF 2021 RESOLUTION EARNESTLY REQUESTING THE MUNICIPAL LGU OF CALATRAVA, ROMBLON TO PROVIDE LOGISTICAL SUPPORT FOR THE IMPLEMENTATION OF RIPARIAN RESTORATION PROGRAM TO PROMOTE CLIMATE CHANGE RESILIENT COMMUNITIES AND SUSTAINABLE WATER (RIPROCS PROGRAM) PHASE 2 COVERING THE PERIOD OF FEBRUARY TO DECEMBER 2021 IN CALSANAG WATERSHED FOREST RESERVE, TABLAS ISLAND, ROMBLON

9.) CWFR-PAMB RESOLUTION NO. 009-21 SERIES OF 2021 RESOLUTION EARNESTLY REQUESTING THE MUNICIPAL LGU OF SAN ANDRES, ROMBLON TO PROVIDE LOGISTICAL SUPPORT FOR THE IMPLEMENTATION OF RIPARIAN RESTORATION PROGRAM TO PROMOTE CLIMATE CHANGE RESILIENT COMMUNITIES AND SUSTAINABLE WATER (RIPROCS PROGRAM) PHASE 2 COVERING THE PERIOD OF FEBRUARY TO DECEMBER 2021 IN CALSANAG WATERSHED FOREST RESERVE, TABLAS ISLAND, ROMBLON

10.) CWFR-PAMB RESOLUTION NO. 010-21 SERIES OF 2021 RESOLUTION EARNESTLY REQUESTING THE MUNICIPAL LGU OF SAN AGUSTIN, ROMBLON TO PROVIDE LOGISTICAL SUPPORT FOR THE IMPLEMENTATION OF RIPARIAN RESTORATION PROGRAM TO PROMOTE CLIMATE CHANGE RESILIENT COMMUNITIES AND SUSTAINABLE WATER (RIPROCS PROGRAM) PHASE 2 COVERING THE PERIOD OF FEBRUARY TO DECEMBER 2021 IN CALSANAG WATERSHED FOREST RESERVE, TABLAS ISLAND, ROMBLON

11.) CWFR-PAMB RESOLUTION NO. 011-21 SERIES OF 2021 RESOLUTION EARNESTLY REQUESTING THE PROVINCIAL LGU OF ROMBLON TO PROVIDE LOGISTICAL SUPPORT FOR THE IMPLEMENTATION OF RIPARIAN RESTORATION PROGRAM TO PROMOTE CLIMATE CHANGE RESILIENT COMMUNITIES AND SUSTAINABLE WATER (RIPROCS PROGRAM) PHASE 2 COVERING THE PERIOD OF FEBRUARY TO DECEMBER 2021 IN CALSANAG WATERSHED FOREST RESERVE, TABLAS ISLAND, ROMBLON

12.) CWFR-PAMB RESOLUTION NO. 012-21 SERIES OF 2021 RESOLUTION EARNESTLY REQUESTING THE DEPARTMENT OF INTERIOR AND LOCAL GOVERNMENT- PROVINCIAL OFFICE IN ROMBLON TO PROVIDE LOGISTICAL SUPPORT FOR THE IMPLEMENTATION OF RIPARIAN RESTORATION PROGRAM TO PROMOTE CLIMATE CHANGE RESILIENT COMMUNITIES AND SUSTAINABLE WATER (RIPROCS PROGRAM) PHASE 2 COVERING THE PERIOD OF FEBRUARY TO DECEMBER 2021 IN CALSANAG WATERSHED FOREST RESERVE, TABLAS ISLAND, ROMBLON

13.) CWFR-PAMB RESOLUTION NO. 013-21 SERIES OF 2021 RESOLUTION EARNESTLY REQUESTING THE DEPARTMENT OF AGRICULTURE- PROVINCIAL



OFFICE IN ROMBLON TO PROVIDE LOGISTICAL SUPPORT FOR THE IMPLEMENTATION OF RIPARIAN RESTORATION PROGRAM TO PROMOTE CLIMATE CHANGE RESILIENT COMMUNITIES AND SUSTAINABLE WATER (RIPROCS PROGRAM) PHASE 2 COVERING THE PERIOD OF FEBRUARY TO DECEMBER 2021 IN CALSANAG WATERSHED FOREST RESERVE, TABLAS ISLAND, ROMBLON

14.) CWFR-PAMB RESOLUTION NO. 014-21 SERIES OF 2021 RESOLUTION EARNESTLY REQUESTING THE DEPARTMENT OF ENVIRONMENT AND NATURAL RESOURCES- PROVINCIAL ENVIRONMENT AND NATURAL RESOURCES OFFICE TO PROVIDE LOGISTICAL SUPPORT FOR THE IMPLEMENTATION OF RIPARIAN RESTORATION PROGRAM TO PROMOTE CLIMATE CHANGE RESILIENT COMMUNITIES AND SUSTAINABLE WATER (RIPROCS PROGRAM) PHASE 2 COVERING THE PERIOD OF FEBRUARY TO DECEMBER 2021 IN CALSANAG WATERSHED FOREST RESERVE, TABLAS ISLAND, ROMBLON

15.) CWFR-PAMB RESOLUTION NO. 015-21 SERIES OF 2021 RESOLUTION EARNESTLY REQUESTING THE DENR-PENRO ROMBLON TO FACILITATE THE CANCELLATION OF TAX DECLARATION ISSUED BY THE CONCERNED MUNICIPAL LGU'S TO THE PROTECTED AREA OCCUPANTS LOCATED AT CALSANAG WATERSHED FOREST RESERVE, TABLAS ISLAND, ROMBLON

16.) CWFR-PAMB RESOLUTION NO. 016-21 SERIES OF 2021 RESOLUTION SUPPORTING THE MEMORANDUM ISSUED BY DILG-ROMBLON DATED DECEMBER 17, 2020 WITH THE SUBJECT "REITERATION OF PRESIDENTIAL EXECUTIVE ORDER NO. 23 S. 2011" OTHERWISE KNOWN AS DECLARING A MORATORIUM ON THE CUTTING AND HARVESTING OF TIMBER IN THE NATURAL AND RESIDUAL FORESTS AND CREATING THE ANTI-ILLEGAL LOGGING TASK FORCE ADDRESS TO LOCAL CHIEF EXECUTIVES AND ALL OTHERS CONCERNED

17.) CWFR-PAMB RESOLUTION NO. 017-21 SERIES OF 2021 RESOLUTION STRONGLY URGING THE MUNICIPAL LGU OF CALATRAVA, ROMBLON TO IMPLEMENT THE MEMORANDUM ISSUED BY DILG-ROMBLON DATED DECEMBER 17, 2020 WITH THE SUBJECT "REITERATION OF PRESIDENTIAL EXECUTIVE ORDER NO. 23 S. 2011" OTHERWISE KNOWN AS DECLARING A MORATORIUM ON THE CUTTING AND HARVESTING OF TIMBER IN THE NATURAL AND RESIDUAL FORESTS AND CREATING THE ANTI-ILLEGAL LOGGING TASK FORCE ADDRESS TO LOCAL CHIEF EXECUTIVES AND ALL OTHERS CONCERNED

18.) CWFR-PAMB RESOLUTION NO. 018-21 SERIES OF 2021 RESOLUTION STRONGLY URGING THE MUNICIPAL LGU OF SAN ANDRES, ROMBLON TO IMPLEMENT THE MEMORANDUM ISSUED BY DILG-ROMBLON DATED DECEMBER 17, 2020 WITH THE SUBJECT "REITERATION OF PRESIDENTIAL EXECUTIVE ORDER NO. 23 S. 2011" OTHERWISE KNOWN AS DECLARING A MORATORIUM ON THE CUTTING AND HARVESTING OF TIMBER IN THE NATURAL AND RESIDUAL FORESTS AND CREATING THE ANTI-ILLEGAL



LOGGING TASK FORCE ADDRESS TO LOCAL CHIEF EXECUTIVES AND ALL OTHERS CONCERNED

19.) CWFR-PAMB RESOLUTION NO. 019-21 SERIES OF 2021 RESOLUTION STRONGLY URGING THE MUNICIPAL LGU OF SAN AGUSTIN, ROMBLON TO IMPLEMENT THE MEMORANDUM ISSUED BY DILG-ROMBLON DATED DECEMBER 17, 2020 WITH THE SUBJECT "REITERATION OF PRESIDENTIAL EXECUTIVE ORDER NO. 23 S. 2011" OTHERWISE KNOWN AS DECLARING A MORATORIUM ON THE CUTTING AND HARVESTING OF TIMBER IN THE NATURAL AND RESIDUAL FORESTS AND CREATING THE ANTI-ILLEGAL LOGGING TASK FORCE ADDRESS TO LOCAL CHIEF EXECUTIVES AND ALL OTHERS CONCERNED

20.) CWFR-PAMB RESOLUTION NO. 020-21 SERIES OF 2021 RESOLUTION ENJOINING ELEVEN (11) CONCERNED BARANGAY LGU'S IN THE MUNICIPALITIES OF CALATRAVA, SAN ANDRES AND SAN AGUSTIN, ROMBLON TO SUBMIT FINAL LIST OF THEIR PROTECTED AREA RANGERS WITHIN CALSANAG WATERSHED FOREST RESERVE, TABLAS ISLAND, ROMBLON

21.) CWFR-PAMB RESOLUTION NO. 021-21 SERIES OF 2021 RESOLUTION REQUESTING THE MUNICIPAL LGU OF CALATRAVA, ROMBLON TO SUBMIT FINAL LIST OF THEIR HIRED PROTECTED AREA RANGERS WITHIN CALSANAG WATERSHED FOREST RESERVE, TABLAS ISLAND, ROMBLON

22.) CWFR-PAMB RESOLUTION NO. 022-21 SERIES OF 2021 RESOLUTION REQUESTING THE MUNICIPAL LGU OF SAN ANDRES, ROMBLON TO SUBMIT FINAL LIST OF THEIR HIRED PROTECTED AREA RANGERS WITHIN CALSANAG WATERSHED FOREST RESERVE, TABLAS ISLAND, ROMBLON

23.) CWFR-PAMB RESOLUTION NO. 023-21 SERIES OF 2021 RESOLUTION REQUESTING THE MUNICIPAL LGU OF SAN AGUSTIN, ROMBLON TO SUBMIT FINAL LIST OF THEIR HIRED PROTECTED AREA RANGERS WITHIN CALSANAG WATERSHED FOREST RESERVE, TABLAS ISLAND, ROMBLON

24.) CWFR-PAMB RESOLUTION NO. 024-21 SERIES OF 2021 RESOLUTION RESPECTFULLY REQUESTING THE PHILIPPINE ARMY DETACHMENT AT BALOGO, CALATRAVA, ROMBLON TO ASSIST IN THE CONDUCT OF LAWIN FOREST AND BIODIVERSITY PROTECTION SYSTEM WITHIN CALSANAG WATERSHED FOREST RESERVE LOCATED AT TABLAS ISLAND, ROMBLON

25.) CWFR-PAMB RESOLUTION NO. 025-21 SERIES OF 2021 RESOLUTION RESPECTFULLY REQUESTING THE MUNICIPAL POLICE STATION AT CALATRAVA, ROMBLON TO ASSIST IN THE CONDUCT OF LAWIN FOREST AND BIODIVERSITY PROTECTION SYSTEM WITHIN CALSANAG WATERSHED FOREST RESERVE LOCATED AT TABLAS ISLAND, ROMBLON

26.) CWFR-PAMB RESOLUTION NO. 026-21 SERIES OF 2021 RESOLUTION RESPECTFULLY REQUESTING THE MUNICIPAL POLICE STATION AT SAN ANDRES, ROMBLON TO ASSIST IN THE CONDUCT OF LAWIN FOREST AND



BIODIVERSITY PROTECTION SYSTEM WITHIN CALSANAG WATERSHED  
FOREST RESERVE LOCATED AT TABLAS ISLAND, ROMBLON

27.) CWFR-PAMB RESOLUTION NO. 027-21 SERIES OF 2021 RESOLUTION RESPECTFULLY REQUESTING THE MUNICIPAL POLICE STATION AT SAN AGUSTIN, ROMBLON TO ASSIST IN THE CONDUCT OF LAWIN FOREST AND BIODIVERSITY PROTECTION SYSTEM WITHIN CALSANAG WATERSHED FOREST RESERVE LOCATED AT TABLAS ISLAND, ROMBLON

28.) CWFR-PAMB RESOLUTION NO. 028-21 SERIES OF 2021 RESOLUTION EARNESTLY REQUESTING THE DENR-PENRO TO PROVIDE LOGISTICAL SUPPORT TO PROTECTED AREA RANGERS WITHIN CALSANAG WATERSHED FOREST RESERVE, TABLAS ISLAND, ROMBLON

29.) CWFR-PAMB RESOLUTION NO. 029-21 SERIES OF 2021 RESOLUTION EARNESTLY REQUESTING THE DENR-PENRO TO PRIORITIZE THE PURCHASE OF SURVEILLANCE EQUIPMENT ESPECIALLY CAMERA TRAPS TO BE USED AGAINST WILDLIFE POACHERS WITHIN CALSANAG WATERSHED FOREST RESERVE, TABLAS ISLAND, ROMBLON

30.) CWFR-PAMB RESOLUTION NO. 030-21 SERIES OF 2021 RESOLUTION RESPECTFULLY REQUESTING THE DEPARTMENT OF LABOR AND EMPLOYMENT IN THE PROVINCE OF ROMBLON TO PROVIDE COMMUNITY-BASED SUSTAINABLE LIVELIHOOD PROGRAM FOR PROTECTED AREA OCCUPANTS LOCATED AT CALSANAG WATERSHED FOREST RESERVE, TABLAS ISLAND, ROMBLON

31.) CWFR-PAMB RESOLUTION NO. 031-21 SERIES OF 2021 RESOLUTION RESPECTFULLY REQUESTING THE DEPARTMENT OF AGRICULTURE IN THE PROVINCE OF ROMBLON TO PROVIDE COMMUNITY-BASED SUSTAINABLE LIVELIHOOD PROGRAM FOR PROTECTED AREA OCCUPANTS LOCATED AT CALSANAG WATERSHED FOREST RESERVE, TABLAS ISLAND, ROMBLON

32.) CWFR-PAMB RESOLUTION NO. 032-21 SERIES OF 2021 RESOLUTION RESPECTFULLY REQUESTING THE DEPARTMENT OF SOCIAL WELFARE AND DEVELOPMENT IN THE PROVINCE OF ROMBLON TO PROVIDE COMMUNITY-BASED SUSTAINABLE LIVELIHOOD PROGRAM FOR PROTECTED AREA OCCUPANTS LOCATED AT CALSANAG WATERSHED FOREST RESERVE, TABLAS ISLAND, ROMBLON

33.) CWFR-PAMB RESOLUTION NO. 033-21 SERIES OF 2021 RESOLUTION RESPECTFULLY REQUESTING THE TECHNICAL EDUCATION AND SKILLS DEVELOPMENT AUTHORITY (TESDA) IN THE PROVINCE OF ROMBLON TO PROVIDE COMMUNITY-BASED SUSTAINABLE LIVELIHOOD PROGRAM FOR PROTECTED AREA OCCUPANTS LOCATED AT CALSANAG WATERSHED FOREST RESERVE, TABLAS ISLAND, ROMBLON

34.) CWFR-PAMB RESOLUTION NO. 034-21 SERIES OF 2021 RESOLUTION ENJOINING THE MEMBERS OF THE BOARD FOR THE REPOSTING OF THE NOTICE OF APPLICATIONS INTENDED FOR THE REPRESENTATION OF NGO/PO



AND PRIVATE SECTOR IN THE PROTECTED AREA MANAGEMENT BOARD OF CALSANAG WATERSHED FOREST RESERVE LOCATED AT TABLAS ISLAND, ROMBLON

35.) CWFR-PAMB RESOLUTION NO. 035-21 SERIES OF 2021 RESOLUTION EARNESTLY REQUESTING THE DENR-PENRO TO ALLOCATE FUND FOR THE MAINTENANCE OF TWO (2) HECTARE PROVINCIAL ARBORETUM LOCATED AT CALSANAG WATERSHED FOREST RESERVE, BALOGO, CALATRAVA, TABLAS ISLAND, ROMBLON

36.) CWFR-PAMB RESOLUTION NO. 036-21 SERIES OF 2021 RESOLUTION URGING THE MUNICIPAL LGU OF CALATRAVA, ROMBLON TO ORGANIZE JOINT TASK FORCE WITHIN ITS AREA OF RESPONSIBILITY LOCATED AT CALSANAG WATERSHED FOREST RESERVE, TABLAS ISLAND, ROMBLON

37.) CWFR-PAMB RESOLUTION NO. 037-21 SERIES OF 2021 RESOLUTION URGING THE MUNICIPAL LGU OF SAN ANDRES, ROMBLON TO ORGANIZE JOINT TASK FORCE WITHIN ITS AREA OF RESPONSIBILITY LOCATED AT CALSANAG WATERSHED FOREST RESERVE, TABLAS ISLAND, ROMBLON

38.) CWFR-PAMB RESOLUTION NO. 038-21 SERIES OF 2021 RESOLUTION URGING THE MUNICIPAL LGU OF SAN AGUSTIN, ROMBLON TO ORGANIZE JOINT TASK FORCE WITHIN ITS AREA OF RESPONSIBILITY LOCATED AT CALSANAG WATERSHED FOREST RESERVE, TABLAS ISLAND, ROMBLON

39.) CWFR-PAMB RESOLUTION NO. 039-21 SERIES OF 2021 RESOLUTION EARNESTLY REQUESTING CONG. ELEANDRO JESUS F. MADRONA OF THE PROVINCE OF ROMBLON TO PROVIDE MOTOR VEHICLE FOR THE USE OF PHILIPPINE ARMY CONTINGENT IN THE CONDUCT OF PATROLLING IN THE MUNICIPALITIES OF CALATRAVA, SAN ANDRES AND SAN AGUSTIN LOCATED AT CALSANAG WATERSHED FOREST RESERVE, TABLAS ISLAND, ROMBLON

40.) CWFR-PAMB RESOLUTION NO. 040-21 SERIES OF 2021 RESOLUTION ADOPTING MEMORANDUM OF AGREEMENT BETWEEN DENR- PENRO ROMBLON AND MUNICIPAL POLICE STATION OF CALATRAVA, ROMBLON FOR THE "ADOPT A TREE PROGRAM" WITHIN CALSANAG WATERSHED FOREST RESERVE, TABLAS ISLAND, ROMBLON

41.) CWFR-PAMB RESOLUTION NO. 041-21 SERIES OF 2021 RESOLUTION RESPECTFULLY REQUESTING THE DENR PENRO ROMBLON TO ALLOCATE FUNDS FOR THE ESTABLISHMENT OF WATCH TOWER CUM VIEW DECK AT BALOGO, CALATRAVA WITHIN CALSANAG WATERSHED FOREST RESERVE, TABLAS ISLAND, ROMBLON

42.) CWFR-PAMB RESOLUTION NO. 042-21 SERIES OF 2021 RESOLUTION EARNESTLY REQUESTING THE DENR PENRO ROMBLON TO ALLOCATE FUNDS FOR THE ESTABLISHMENT OF WATCH TOWER CUM VIEW DECK AT MARIGONDON NORTE, SAN ANDRES WITHIN CALSANAG WATERSHED FOREST RESERVE, TABLAS ISLAND, ROMBLON



43.) CWFR-PAMB RESOLUTION NO. 043-21 SERIES OF 2021 RESOLUTION EARNESTLY REQUESTING THE DENR PENRO ROMBLON TO ALLOCATE FUNDS FOR THE ESTABLISHMENT OF WATCH TOWER CUM VIEW DECK AT DUBDUBAN, SAN AGUSTIN WITHIN CALSANAG WATERSHED FOREST RESERVE, TABLAS ISLAND, ROMBLON

44.) CWFR-PAMB RESOLUTION NO. 044-21 SERIES OF 2021 RESOLUTION EXPRESSING PROFOUND APPRECIATION AND GRATITUDE TO PHILIPPINE ARMY CONTINGENT AT BALOGO, CALATRAVA FOR THE REGULAR CONDUCT OF PATROLLING WITHIN THE VICINITIES OF CALSANAG WATERSHED FOREST RESERVE, TABLAS ISLAND, ROMBLON

45.) CWFR-PAMB RESOLUTION NO. 045-21 SERIES OF 2021 RESOLUTION EXPRESSING PROFOUND APPRECIATION AND GRATITUDE TO DILG PROVINCIAL DIRECTOR FREDERICK C. GUMABOL, MPA, CESE FOR THE ISSUANCE OF MEMORANDUM REITERATING THE ROLES OF LGU'S STIPULATED IN EO NO. 23 S. 2011, TO ADDRESS ILLEGAL LOGGING AND ILLEGAL QUARRYING AND TO EXPEDITE THE PLANTING OF TREES IN COORDINATION WITH THE DENR

46.) CWFR-PAMB RESOLUTION NO. 046-21 SERIES OF 2021 RESOLUTION EXPRESSING PROFOUND APPRECIATION AND GRATITUDE TO THE MUNICIPAL POLICE STATION OF CALATRAVA, ROMBLON FOR SPEARHEADING "ADOPT A TREE PROGRAM" WITHIN CALSANAG WATERSHED FOREST RESERVE, TABLAS ISLAND, ROMBLON

47.) CWFR-PAMB RESOLUTION NO. 047-21 SERIES OF 2021 RESOLUTION EXPRESSING PROFOUND APPRECIATION AND GRATITUDE TO FORESTER AMELYN A. FORMILLEZA OF CAFF- ROMBLON STATE UNIVERSITY IN PRESENTING THE IMPLEMENTATION PLAN OF RIPARIAN RESTORATION PROGRAM TO PROMOTE CLIMATE CHANGE RESILIENT COMMUNITIES AND SUSTAINABLE WATER (RIPROCS PROGRAM) PHASE 2 COVERING THE PERIOD OF FEBRUARY TO DECEMBER 2021 IN CALSANAG WATERSHED FOREST RESERVE, TABLAS ISLAND, ROMBLON

48.) CWFR-PAMB RESOLUTION NO. 048-21 SERIES OF 2021 RESOLUTION EXPRESSING PROFOUND APPRECIATION AND GRATITUDE TO DR. JULIU R. CHAVEZ OF CAFF- ROMBLON STATE UNIVERSITY AS FACILITATOR IN THE WORKSHOP ON THE IMPLEMENTATION PLAN OF RIPARIAN RESTORATION PROGRAM TO PROMOTE CLIMATE CHANGE RESILIENT COMMUNITIES AND SUSTAINABLE WATER (RIPROCS PROGRAM) PHASE 2 COVERING THE PERIOD OF FEBRUARY TO DECEMBER 2021 IN CALSANAG WATERSHED FOREST RESERVE, TABLAS ISLAND, ROMBLON

49.) CWFR-PAMB RESOLUTION NO. 049-21 SERIES OF 2021 RESOLUTION EXPRESSING PROFOUND APPRECIATION AND GRATITUDE TO THE PROVINCIAL GOVERNMENT - ENVIRONMENT AND NATURAL RESOURCES OFFICE (PG-ENRO) REPRESENTED BY ENGR. SAREEN M. ALMOHEDA IN PRESENTING THE STATUS REPORT ON EDUCATIONAL ASSISTANCE FOR CHILDREN/DEPENDENTS OF PROTECTED AREA RANGER (PAR) VOLUNTEERS,



SCHOOL YEAR 2020-2021 LOCATED AT CALSANAG WATERSHED FOREST RESERVE, TABLAS IS., ROMBLON

50.) CWFR-PAMB RESOLUTION NO. 050-21 SERIES OF 2021 RESOLUTION EXPRESSING PROFOUND APPRECIATION AND GRATITUDE TO TSG NUMERIANO R. MEJORA, JR., DETACHMENT COMMANDER OF PHIL. ARMY AS ONE OF THE PRESENTER ON STRENGTHENING PROTECTED AREA LAW ENFORCEMENT UNDER CALSANAG WATERSHED FOREST RESERVE LOCATED AT TABLAS ISLAND, ROMBLON

51.) RESOLUTION NO. 051-21 SERIES OF 2021 RESOLUTION ADOPTING THE 1ST SEMESTER C.Y. 2021 BIODIVERSITY MONITORING SYSTEM (BMS) REPORT OF CALSANAG WATERSHED FOREST RESERVE LOCATED AT TABLAS ISLAND, ROMBLON

52.) RESOLUTION NO. 052-21 SERIES OF 2021 RESOLUTION ADOPTING THE 2ND QUARTER C.Y. 2021 LAWIN FOREST AND BIODIVERSITY PROTECTION SYSTEM REPORT OF CALSANAG WATERSHED FOREST RESERVE LOCATED AT TABLAS ISLAND, ROMBLON

53.) RESOLUTION NO. 053-21 SERIES OF 2021 RESPECTFULLY REQUESTING THE PROVINCIAL LOCAL GOVERNMENT UNIT OF ROMBLON THROUGH ENVIRONMENT & NATURAL RESOURCES OFFICE TO APPROPRIATE FUNDS FOR THE EDUCATIONAL ASSISTANCE FOR CHILDREN/DEPENDENTS OF PROTECTED AREA RANGER (PAR) VOLUNTEERS FOR S.Y. 2022-2023 LOCATED AT CALSANAG WATERSHED FOREST RESERVE IN TABLAS ISLAND, ROMBLON

54.) RESOLUTION NO. 054-21 SERIES OF 2021 RESOLUTION ENJOINING THE MUNICIPAL LGU OF CALATRAVA, ROMBLON TO CONDUCT RAINFORESTATION AT SITIO BURBURANAN, BARANGAY SAN ROQUE UNDER CALSANAG WATERSHED FOREST RESERVE IN OBSERVANCE OF NATIONAL ARBOR DAY ON JUNE 25, 2021

55.) CWFR-PAMB RESOLUTION NO. 055-21 SERIES OF 2021 RESOLUTION ENJOINING THE MUNICIPAL LGU OF SAN ANDRES, ROMBLON TO CONDUCT RAINFORESTATION AT SITIO HAGUIMIT, BARANGAY MARIGONDON NORTE UNDER CALSANAG WATERSHED FOREST RESERVE IN OBSERVANCE OF NATIONAL ARBOR DAY ON JUNE 25, 2021

56.) CWFR-PAMB RESOLUTION NO. 056-21 SERIES OF 2021 RESOLUTION ENJOINING THE MUNICIPAL LGU OF SAN AGUSTIN, ROMBLON TO CONDUCT RAINFORESTATION AT SITIO DAGASDAS, BARANGAY BINONGA-AN UNDER CALSANAG WATERSHED FOREST RESERVE IN OBSERVANCE OF NATIONAL ARBOR DAY ON JUNE 25, 2021

57.) CWFR-PAMB RESOLUTION NO. 057-21 SERIES OF 2021 RESOLUTION RESPECTFULLY REQUESTING THE ROMBLON STATE UNIVERSITY TO INCLUDE PROTECTED AREA DEPENDENTS OF CALSANAG WATERSHED FOREST RESERVE AS ONE OF THEIR RECIPIENTS TO AVAIL FRUIT TREE SEEDLINGS AS



A FORM OF LIVELIHOOD ASSISTANCE LOCATED AT TABLAS ISLAND, ROMBLON

58.) CWFR-PAMB RESOLUTION NO. 058-21 SERIES OF 2021 RESOLUTION RESPECTFULLY REQUESTING THE ROMBLON STATE UNIVERSITY TO INCLUDE CALSANAG WATERSHED FOREST RESERVE AS ONE OF THEIR PILOT SITES ON CONSERVATION AGRICULTURE FOR SUSTAINABLE INTENSIFICATION LOCATED AT TABLAS ISLAND, ROMBLON

59.) CWFR-PAMB RESOLUTION NO. 059-21 SERIES OF 2021 RESOLUTION RESPECTFULLY REQUESTING DENR-PENRO FOR THE INCLUSION OF CALSANAG WATERSHED FOREST RESERVE AS ONE OF THE RECIPIENTS OF REFORESTATION UNDER EXPANDED NATIONAL GREENING PROGRAM (eNGP) LOCATED AT TABLAS ISLAND, ROMBLON

60.) CWFR-PAMB RESOLUTION NO. 060-21 SERIES OF 2021 RESOLUTION ENJOINING THE MUNICIPAL AND CONCERNED BARANGAY LGU'S OF CALATRAVA, ROMBLON TO INTENSIFY MONITORING AND AWARENESS CAMPAIGN WITH THEIR STAKEHOLDERS FOR THE PROTECTION AND CONSERVATION OF WILDLIFE SPECIES INCLUDING ITS HABITAT WITHIN CALSANAG WATERSHED FOREST RESERVE LOCATED AT TABLAS ISLAND, ROMBLON

61.) CWFR-PAMB RESOLUTION NO. 061-21 SERIES OF 2021 RESOLUTION ENJOINING THE MUNICIPAL AND CONCERNED BARANGAY LGU'S OF SAN ANDRES, ROMBLON TO INTENSIFY MONITORING AND AWARENESS CAMPAIGN WITH THEIR STAKEHOLDERS FOR THE PROTECTION AND CONSERVATION OF WILDLIFE SPECIES INCLUDING ITS HABITAT WITHIN CALSANAG WATERSHED FOREST RESERVE LOCATED AT TABLAS ISLAND, ROMBLON

62.) CWFR-PAMB RESOLUTION NO. 062-21 SERIES OF 2021 RESOLUTION ENJOINING THE MUNICIPAL AND CONCERNED BARANGAY LGU'S OF SAN AGUSTIN, ROMBLON TO INTENSIFY MONITORING AND AWARENESS CAMPAIGN WITH THEIR STAKEHOLDERS FOR THE PROTECTION AND CONSERVATION OF WILDLIFE SPECIES INCLUDING ITS HABITAT WITHIN CALSANAG WATERSHED FOREST RESERVE LOCATED AT TABLAS ISLAND, ROMBLON

63.) CWFR-PAMB RESOLUTION NO. 063-21 SERIES OF 2021 RESOLUTION RESPECTFULLY REQUESTING THE PROVINCIAL LOCAL GOVERNMENT UNIT OF ROMBLON THROUGH GOV. JOSE R. RIANO TO APPROPRIATE FUNDS UNDER ANNUAL DEVELOPMENT PROGRAM, C.Y. 2022 FOR THE PROTECTION, CONSERVATION AND MANAGEMENT OF CALSANAG WATERSHED FOREST RESERVE IN TABLAS ISLAND, ROMBLON

64.) CWFR-PAMB RESOLUTION NO. 064-21 SERIES OF 2021 RESOLUTION RESPECTFULLY REQUESTING THE MUNICIPAL LOCAL GOVERNMENT UNIT OF CALATRAVA, ROMBLON THROUGH MAYOR MARIETTA F. BABERA TO APPROPRIATE FUNDS UNDER ANNUAL DEVELOPMENT PROGRAM, C.Y. 2022



FOR THE PROTECTION, CONSERVATION AND MANAGEMENT OF CALSANAG  
WATERSHED FOREST RESERVE IN TABLAS ISLAND, ROMBLON

65.) CWFR-PAMB RESOLUTION NO. 065-21 SERIES OF 2021 RESOLUTION RESPECTFULLY REQUESTING THE MUNICIPAL LOCAL GOVERNMENT UNIT OF SAN ANDRES, ROMBLON THROUGH MAYOR ARSENIO G. GADON TO APPROPRIATE FUNDS UNDER ANNUAL DEVELOPMENT PROGRAM, C.Y. 2022 FOR THE PROTECTION, CONSERVATION AND MANAGEMENT OF CALSANAG WATERSHED FOREST RESERVE IN TABLAS ISLAND, ROMBLON

66.) CWFR-PAMB RESOLUTION NO. 066-21 SERIES OF 2021 RESOLUTION RESPECTFULLY REQUESTING THE MUNICIPAL LOCAL GOVERNMENT UNIT OF SAN AGUSTIN, ROMBLON THROUGH MAYOR ESTEBAN S.F. MADRONA TO APPROPRIATE FUNDS UNDER ANNUAL DEVELOPMENT PROGRAM, C.Y. 2022 FOR THE PROTECTION, CONSERVATION AND MANAGEMENT OF CALSANAG WATERSHED FOREST RESERVE IN TABLAS ISLAND, ROMBLON

67.) CWFR-PAMB RESOLUTION NO. 067-21 SERIES OF 2021 RESOLUTION RESPECTFULLY REITERATING THE REQUEST TO PROVINCIAL LOCAL GOVERNMENT UNIT OF ROMBLON THROUGH GOVERNOR JOSE R. RIANO TO ALLOCATE FUND FOR THE PROVISION OF COMMUNICATION EQUIPMENTS FOR THE USED OF BARANGAY LGU'S IN THE CONDUCT OF FOOT PATROLLING WITHIN CALSANAG WATERSHED FOREST RESERVE, TABLAS ISLAND, ROMBLON

68.) CWFR-PAMB RESOLUTION NO. 068-21 SERIES OF 2021 RESOLUTION RESPECTFULLY REITERATING THE REQUEST TO PROVINCIAL LOCAL GOVERNMENT UNIT OF ROMBLON THROUGH GOVERNOR JOSE R. RIANO TO ALLOCATE FUND FOR THE UNIFORM AND CAP OF THE PROTECTED AREA MANGEMENT BOARD MEMBERS WITHIN CALSANAG WATERSHED FOREST RESERVE LOCATED AT TABLAS ISLAND, ROMBLON

69.) CWFR-PAMB RESOLUTION NO. 069-21 SERIES OF 2021 RESOLUTION RESPECTFULLY REQUESTING THE CONCERNED NINE BARANGAY LOCAL GOVERNMENT UNITS TO APPROPRIATE FUND UNDER ANNUAL INVESTMENT PROGRAM, F.Y. 2022 FOR THE PROTECTION, CONSERVATION AND MANAGEMENT OF CALSANAG WATERSHED FOREST RESERVE IN TABLAS ISLAND, ROMBLON

70.) CWFR-PAMB RESOLUTION NO. 070-21 SERIES OF 2021 RESOLUTION RESPECTFULLY REITERATING THE REQUEST TO MIMAROPA REGIONAL OFFICE TO DELINEATE MANAGEMENT ZONES OF CALSANAG WATERSHED FOREST RESERVE LOCATED AT TABLAS ISLAND, ROMBLON

71.) CWFR-PAMB RESOLUTION NO. 071-21 SERIES OF 2021 RESOLUTION RESPECTFULLY REQUESTING THE DEPARTMENT OF LABOR AND EMPLOYMENT IN THE PROVINCE OF ROMBLON TO APPROPRIATE FUND UNDER F.Y. 2022 BUDGET IN SUPPORT TO COMMUNITY-BASED SUSTAINABLE LIVELIHOOD PROGRAM FOR PROTECTED AREA OCCUPANTS LOCATED AT CALSANAG WATERSHED FOREST RESERVE, TABLAS ISLAND, ROMBLON



72.) CWFR-PAMB RESOLUTION NO. 072-21 SERIES OF 2021 RESOLUTION RESPECTFULLY REQUESTING THE DEPARTMENT OF SCIENCE AND TECHNOLOGY IN THE PROVINCE OF ROMBLON TO APPROPRIATE FUND UNDER F.Y. 2022 BUDGET IN SUPPORT TO COMMUNITY-BASED SUSTAINABLE LIVELIHOOD PROGRAM FOR PROTECTED AREA OCCUPANTS LOCATED AT CALSANAG WATERSHED FOREST RESERVE, TABLAS ISLAND, ROMBLON

73.) CWFR-PAMB RESOLUTION NO. 073-21 SERIES OF 2021 RESOLUTION RESPECTFULLY REQUESTING THE DEPARTMENT OF SOCIAL WELFARE AND DEVELOPMENT IN THE PROVINCE OF ROMBLON TO APPROPRIATE FUND UNDER F.Y. 2022 BUDGET IN SUPPORT TO COMMUNITY-BASED SUSTAINABLE LIVELIHOOD PROGRAM FOR PROTECTED AREA OCCUPANTS LOCATED AT CALSANAG WATERSHED FOREST RESERVE, TABLAS ISLAND, ROMBLON

74.) CWFR-PAMB RESOLUTION NO. 074-21 SERIES OF 2021 RESOLUTION RESPECTFULLY REQUESTING THE TECHNICAL EDUCATION AND SKILLS DEVELOPMENT AUTHORITY IN THE PROVINCE OF ROMBLON TO APPROPRIATE FUND UNDER F.Y. 2022 BUDGET IN SUPPORT TO COMMUNITY-BASED SUSTAINABLE LIVELIHOOD PROGRAM FOR PROTECTED AREA OCCUPANTS LOCATED AT CALSANAG WATERSHED FOREST RESERVE, TABLAS ISLAND, ROMBLON

75.) CWFR-PAMB RESOLUTION NO. 075-21 SERIES OF 2021 RESOLUTION RESPECTFULLY REQUESTING THE DEPARTMENT OF AGRICULTURE IN THE PROVINCE OF ROMBLON TO APPROPRIATE FUND UNDER F.Y. 2022 BUDGET IN SUPPORT TO COMMUNITY-BASED SUSTAINABLE LIVELIHOOD PROGRAM FOR PROTECTED AREA OCCUPANTS LOCATED AT CALSANAG WATERSHED FOREST RESERVE, TABLAS ISLAND, ROMBLON

76.) CWFR-PAMB RESOLUTION NO. 076-21 SERIES OF 2021 RESOLUTION RESPECTFULLY REQUESTING THE DEPARTMENT OF TRADE AND INDUSTRY IN THE PROVINCE OF ROMBLON TO APPROPRIATE FUND UNDER F.Y. 2022 BUDGET IN SUPPORT TO COMMUNITY-BASED SUSTAINABLE LIVELIHOOD PROGRAM FOR PROTECTED AREA OCCUPANTS LOCATED AT CALSANAG WATERSHED FOREST RESERVE, TABLAS ISLAND, ROMBLON

77.) CWFR-PAMB RESOLUTION NO. 077-21 SERIES OF 2021 RESOLUTION RESPECTFULLY REQUESTING THE ROMBLON STATE UNIVERSITY IN THE PROVINCE OF ROMBLON TO APPROPRIATE FUND UNDER F.Y. 2022 BUDGET IN SUPPORT TO COMMUNITY-BASED SUSTAINABLE LIVELIHOOD PROGRAM FOR PROTECTED AREA OCCUPANTS LOCATED AT CALSANAG WATERSHED FOREST RESERVE, TABLAS ISLAND, ROMBLON

78.) CWFR-PAMB RESOLUTION NO. 078-21 SERIES OF 2021 RESOLUTION REQUESTING THE DENR-PROVINCIAL ENVIRONMENT AND NATURAL RESOURCES OFFICE TO REALLOCATE FUND FOR THE PURCHASE OF PRE-EMPTIVE ANTI-POACHING CAMERA TRAPS FOR THE USE OF CALSANAG WATERSHED FOREST RESERVE LOCATED AT TABLAS ISLAND, ROMBLON



79.) CWFR-PAMB RESOLUTION NO. 079-21 SERIES OF 2021 RESOLUTION RESPECTFULLY REQUESTING THE DENR-MIMAROPA REGIONAL OFFICE TO ALLOCATE FUND IN THE CONDUCT OF ECOTOURISM DEVELOPMENT PLANNING UNDER WFP 2022 INTENDED FOR CALSANAG WATERSHED FOREST RESERVE LOCATED AT TABLAS ISLAND, ROMBLON

80.) CWFR-PAMB RESOLUTION NO. 080-21 SERIES OF 2021 RESOLUTION ENJOINING THE MUNICIPAL LGU'S OF CALATRAVA, SAN ANDRES AND SAN AGUSTIN, ROMBLON TO MAINSTREAM PRIORITY PROGRAMS/ACTIVITIES UNDER PROTECTED AREA MANAGEMENT PLAN (PAMP) TO THEIR COMPREHENSIVE LAND-USE PLAN AND COMPREHENSIVE DEVELOPMENT PLAN (CLUP/CDP) LOCATED AT TABLAS ISLAND, ROMBLON

81.) CWFR-PAMB RESOLUTION NO. 081-21 SERIES OF 2021 RESOLUTION REQUESTING THE DENR-PROVINCIAL ENVIRONMENT AND NATURAL RESOURCES OFFICE TO CONDUCT ON-SITE VALIDATION ON SLASH AND BURN FARMING INCIDENTS IN BARANGAYS BINONGA-AN AND DOÑA JUANA, SAN AGUSTIN LOCATED AT CALSANAG WATERSHED FOREST RESERVE AT TABLAS ISLAND, ROMBLON

82.) CWFR-PAMB RESOLUTION NO. 082-21 SERIES OF 2021 RESOLUTION RESPECTFULLY REQUESTING THE DEPARTMENT OF ENVIRONMENT AND NATURAL RESOURCES -PROVINCIAL ENVIRONMENT AND NATURAL RESOURCES OFFICE TO CONDUCT BARANGAY- LEVEL ADMINISTRATIVE BOUNDARY SURVEY COVERING CALSANAG WATERSHED FOREST RESERVE, TABLAS ISLAND, ROMBLON

83.) CWFR-PAMB RESOLUTION NO. 083-21 SERIES OF 2021 RESOLUTION ENJOINING THE CONCERNED NINE BARANGAY LGU'S OF CALATRAVA, SAN ANDRES AND SAN AGUSTIN, ROMBLON TO IDENTIFY AND PRIORITIZE LIVELIHOOD OPPORTUNITIES APPROPRIATE TO PROTECTED AREA DEPENDENTS LOCATED AT CALSANAG WATERSHED FOREST RESERVE, TABLAS ISLAND, ROMBLON

84.) CWFR-PAMB RESOLUTION NO. 084-21 SERIES OF 2021 RESOLUTION RESPECTFULLY REQUESTING THE ROMBLON STATE UNIVERSITY IN THE PROVINCE OF ROMBLON TO ASSIST IN THE CONDUCT OF COMMUNICATION, EDUCATION AND PUBLIC AWARENESS (CEPA) IN THE MUNICIPALITIES OF CALATRAVA, SAN ANDRES AND SAN AGUSTIN, ROMBLON LOCATED AT CALSANAG WATERSHED FOREST RESERVE, TABLAS ISLAND, ROMBLON

85.) CWFR-PAMB RESOLUTION NO. 085-21 SERIES OF 2021 RESOLUTION EXPRESSING THE HEARTFELT GRATITUDE AND APPRECIATION TO THE MUNICIPAL LOCAL GOVERNMENT UNIT OF CALATRAVA, ROMBLON FOR ACTIVELY SUPPORTING THE CONDUCT OF 2ND QUARTER CWFR-PAMB MEETING VIA ZOOM LOCATED AT CALSANAG WATERSHED FOREST RESERVE, TABLAS ISLAND, ROMBLON ON JUNE 11, 2021

86.) CWFR-PAMB RESOLUTION NO. 086-21 SERIES OF 2021 RESOLUTION EXPRESSING THE HEARTFELT GRATITUDE AND APPRECIATION TO THE



MUNICIPAL LOCAL GOVERNMENT UNIT OF SAN ANDRES, ROMBLON FOR ACTIVELY SUPPORTING THE CONDUCT OF 2ND QUARTER CWFR-PAMB MEETING VIA ZOOM LOCATED AT CALSANAG WATERSHED FOREST RESERVE, TABLAS ISLAND, ROMBLON ON JUNE 11, 2021

87.) CWFR-PAMB RESOLUTION NO. 087-21 SERIES OF 2021 RESOLUTION EXPRESSING THE HEARTFELT GRATITUDE AND APPRECIATION TO THE MUNICIPAL LOCAL GOVERNMENT UNIT OF SAN AGUSTIN, ROMBLON FOR ACTIVELY SUPPORTING THE CONDUCT OF 2ND QUARTER CWFR-PAMB MEETING VIA ZOOM LOCATED AT CALSANAG WATERSHED FOREST RESERVE, TABLAS ISLAND, ROMBLON ON JUNE 11, 2021

88.) CWFR-PAMB RESOLUTION NO. 088-21 SERIES OF 2021 RESOLUTION EXPRESSING THE HEARTFELT GRATITUDE AND APPRECIATION TO THE PROVINCIAL LOCAL GOVERNMENT UNIT OF ROMBLON FOR ACTIVELY SUPPORTING THE CONDUCT OF 2ND QUARTER CWFR-PAMB MEETING VIA ZOOM LOCATED AT CALSANAG WATERSHED FOREST RESERVE, TABLAS ISLAND, ROMBLON ON JUNE 11, 2021

89.) CWFR-PAMB RESOLUTION NO. 089-21 SERIES OF 2021 RESOLUTION EXPRESSING THE HEARTFELT GRATITUDE AND APPRECIATION TO THE ROMBLON STATE UNIVERSITY FOR ACTIVELY SUPPORTING THE CONDUCT OF 2ND QUARTER CWFR-PAMB MEETING VIA ZOOM LOCATED AT CALSANAG WATERSHED FOREST RESERVE, TABLAS ISLAND, ROMBLON ON JUNE 11, 2021

90.) CWFR-PAMB RESOLUTION NO. 090-21 SERIES OF 2021 RESOLUTION EXPRESSING THE PROFOUND APPRECIATION AND GRATITUDE TO THE DEPARTMENT OF ENVIRONMENT AND NATURAL RESOURCES- MIMAROPA REGIONAL OFFICE THRU ITS REGIONAL EXECUTIVE DIRECTOR MARIA LOURDES G. FERRER, CESO III FOR SUCCESSFULLY FACILITATING THE IMMEDIATE REVIEW OF CALSANAG WATERSHED FOREST RESERVE DURING THE NATIONAL NIPAS REVIEW COMMITTEE MEETING HELD AT MANILA ON APRIL 19, 2021

91.) RESOLUTION NO. 091-21 SERIES OF 2021 RESOLUTION ADOPTING THE 3RD QUARTER C.Y. 2021 BIODIVERSITY MONITORING SYSTEM (BMS) REPORT OF CALSANAG WATERSHED FOREST RESERVE LOCATED AT TABLAS ISLAND, ROMBLON

92.) RESOLUTION NO. 092-21 SERIES OF 2021 RESOLUTION ADOPTING THE 3RD QUARTER C.Y. 2021 LAWIN FOREST AND BIODIVERSITY PROTECTION SYSTEM REPORT OF CALSANAG WATERSHED FOREST RESERVE LOCATED AT TABLAS ISLAND, ROMBLON

93.) RESOLUTION NO. 093-21 SERIES OF 2021 RESOLUTION ENDORSING THE PROPOSAL ENTITLED "SUSTAINING COMMUNITY ACTION FOR SMALL-ISLAND LIVELIHOOD DEVELOPMENT AND INTEGRATED BIODIVERSITY PROTECTION (SALIDA-CALSANAG)" OF THE PROPOSED CALSANAG PROTECTED LANDSCAPE LOCATED AT TABLAS ISLAND, ROMBLON



94.) RESOLUTION NO. 094-21 SERIES OF 2021 RESOLUTION ENJOINING THE CONCERNED BARANGAY LGU'S OF BALOGO, SAN ROQUE AND PANGSANGAHAN IN THE MUNICIPALITY OF CALATRAVA TO STRENGTHEN BARANGAY FOREST PROGRAM THROUGH REESTABLISHMENT OF FOREST TREE NURSERY IN THEIR AREA OF JURISDICTION IN SUPPORT TO WATERSHED ENHANCEMENT OF CALSANAG WATERSHED FOREST RESERVE, TABLAS ISLAND, ROMBLON

95.) CWFR-PAMB RESOLUTION NO. 095-21 SERIES OF 2021 RESOLUTION ENJOINING THE CONCERNED BARANGAY LGU'S OF MARIGONDON NORTE, LINAWAN AND AGPUDLOS IN THE MUNICIPALITY OF SAN ANDRES, ROMBLON TO STRENGTHEN BARANGAY FOREST PROGRAM THROUGH REESTABLISHMENT OF FOREST TREE NURSERY IN THEIR AREA OF JURISDICTION IN SUPPORT TO WATERSHED ENHANCEMENT OF CALSANAG WATERSHED FOREST RESERVE, TABLAS ISLAND, ROMBLON

96.) CWFR-PAMB RESOLUTION NO. 096-21 SERIES OF 2021 RESOLUTION ENJOINING THE CONCERNED BARANGAY LGU'S OF BINONGA-AN, DOÑA JUANA AND DUBDUBAN IN THE MUNICIPALITY OF SAN AGUSTIN, ROMBLON TO STRENGTHEN BARANGAY FOREST PROGRAM THROUGH REESTABLISHMENT OF FOREST TREE NURSERY IN THEIR AREA OF JURISDICTION IN SUPPORT TO WATERSHED ENHANCEMENT OF CALSANAG WATERSHED FOREST RESERVE, TABLAS ISLAND, ROMBLON

97.) CWFR-PAMB RESOLUTION NO. 097-21 SERIES OF 2021 RESOLUTION REQUESTING THE SANGGUNIANG BAYAN OF CALATRAVA, ROMBLON TO ADOPT MUNICIPAL ORDINANCE DIRECTING ALL PUNONG BARANGAYS OF BALOGO, SAN ROQUE AND PANGSANGAHAN TO REQUIRE ALL RESIDENTS IN THEIR RESPECTIVE AREA OF JURISDICTION TO DONATE AT LEAST THREE (3) INDIGENOUS TREE SEEDLINGS BEFORE THE ISSUANCE OF BARANGAY CLEARANCE IN SUPPORT TO THE BARANGAY FOREST PROGRAM UNDER CALSANAG WATERSHED FOREST RESERVE AT TABLAS ISLAND, ROMBLON

98.) CWFR-PAMB RESOLUTION NO. 098-21 SERIES OF 2021 RESOLUTION REQUESTING THE SANGGUNIANG BAYAN OF SAN ANDRES, ROMBLON TO ADOPT MUNICIPAL ORDINANCE DIRECTING ALL PUNONG BARANGAYS OF MARIGONDON NORTE, LINAWAN AND AGPUDLOS TO REQUIRE ALL RESIDENTS IN THEIR RESPECTIVE AREA OF JURISDICTION TO DONATE AT LEAST THREE (3) INDIGENOUS TREE SEEDLINGS BEFORE THE ISSUANCE OF BARANGAY CLEARANCE IN SUPPORT TO THE BARANGAY FOREST PROGRAM UNDER CALSANAG WATERSHED FOREST RESERVE AT TABLAS ISLAND, ROMBLON

99.) CWFR-PAMB RESOLUTION NO. 099-21 SERIES OF 2021 RESOLUTION REQUESTING THE SANGGUNIANG BAYAN OF SAN AGUSTIN, ROMBLON TO ADOPT MUNICIPAL ORDINANCE DIRECTING ALL PUNONG BARANGAYS OF BINONGA-AN, DOÑA JUANA AND DUBDUBAN TO REQUIRE ALL RESIDENTS IN THEIR RESPECTIVE AREA OF JURISDICTION TO DONATE AT LEAST THREE (3) INDIGENOUS TREE SEEDLINGS BEFORE THE ISSUANCE OF BARANGAY



CLEARANCE IN SUPPORT TO THE BARANGAY FOREST PROGRAM UNDER  
CALSANAG WATERSHED FOREST RESERVE AT TABLAS ISLAND, ROMBLON

100.) CWFR-PAMB RESOLUTION NO. 100-21 SERIES OF 2021 RESOLUTION REQUESTING THE MUNICIPAL LGU OF CALATRAVA, ROMBLON TO ADOPT A POLICY REQUIRING ALL FISHING BOAT OPERATORS/OWNERS TO SUBMIT DENR-PENRO CERTIFICATION ON THE LEGAL SOURCE OF THEIR WOODEN-HULL AS ONE OF THE REQUIREMENTS IN THE MUNICIPAL BANCA REGISTRATION TO SUPPORT BIODIVERSITY CONSERVATION OF CALSANAG WATERSHED FOREST RESERVE LOCATED AT TABLAS ISLAND, ROMBLON

101.) CWFR-PAMB RESOLUTION NO. 101-21 SERIES OF 2021 RESOLUTION REQUESTING THE MUNICIPAL LGU OF SAN ANDRES, ROMBLON TO ADOPT A POLICY REQUIRING ALL FISHING BOAT OPERATORS/OWNERS TO SUBMIT DENR-PENRO CERTIFICATION ON THE LEGAL SOURCE OF THEIR WOODEN-HULL AS ONE OF THE REQUIREMENTS IN THE MUNICIPAL BANCA REGISTRATION TO SUPPORT BIODIVERSITY CONSERVATION OF CALSANAG WATERSHED FOREST RESERVE LOCATED AT TABLAS ISLAND, ROMBLON

102.) CWFR-PAMB RESOLUTION NO. 102-21 SERIES OF 2021 RESOLUTION ENJOINING THE MUNICIPAL AND CONCERNED BARANGAY LGU'S OF SAN AGUSTIN, ROMBLON TO INTENSIFY MONITORING AND AWARENESS CAMPAIGN WITH THEIR STAKEHOLDERS FOR THE PROTECTION AND CONSERVATION OF WILDLIFE SPECIES INCLUDING ITS HABITAT WITHIN CALSANAG WATERSHED FOREST RESERVE LOCATED AT TABLAS ISLAND, ROMBLON

103.) CWFR-PAMB RESOLUTION NO. 103-21 SERIES OF 2021 RESOLUTION ENJOINING THE CONCERNED BARANGAY LGU'S OF BALOGO, SAN ROQUE AND PAGSANGAHAN IN THE MUNICIPALITY OF CALATRAVA, ROMBLON TO CONDUCT WEEKLY VISIBILITY PATROLLING IN THEIR AREA OF JURISDICTION IN SUPPORT TO PROTECTED AREA LAW ENFORCEMENT AT CALSANAG WATERSHED FOREST RESERVE, TABLAS ISLAND, ROMBLON

104.) CWFR-PAMB RESOLUTION NO. 104-21 SERIES OF 2021 RESOLUTION ENJOINING THE CONCERNED BARANGAY LGU'S OF MARIGONDON NORTE, LINAWAN AND AGPUDLOS IN THE MUNICIPALITY OF SAN ANDRES, ROMBLON TO CONDUCT WEEKLY VISIBILITY PATROLLING IN THEIR AREA OF JURISDICTION IN SUPPORT TO PROTECTED AREA LAW ENFORCEMENT AT CALSANAG WATERSHED FOREST RESERVE, TABLAS ISLAND, ROMBLON

105.) CWFR-PAMB RESOLUTION NO. 105-21 SERIES OF 2021 RESOLUTION ENJOINING THE CONCERNED BARANGAY LGU'S OF BINONGA-AN, DOÑA JUANA AND DUBDUBAN IN THE MUNICIPALITY OF SAN AGUSTIN, ROMBLON TO CONDUCT WEEKLY VISIBILITY PATROLLING IN THEIR AREA OF JURISDICTION IN SUPPORT TO PROTECTED AREA LAW ENFORCEMENT AT CALSANAG WATERSHED FOREST RESERVE, TABLAS ISLAND, ROMBLON

106.) CWFR-PAMB RESOLUTION NO. 106-21 SERIES OF 2021 RESOLUTION RESPECTFULLY REQUESTING THE PROVINCIAL LOCAL GOVERNMENT UNIT OF



ROMBLON THROUGH GOVERNOR JOSE R. RIANO TO STRENGTHEN THE INSTITUTIONALIZATION OF PROVINCIAL WATER RESOURCES BOARD IN THE PROVINCE OF ROMBLON

107.) CWFR-PAMB RESOLUTION NO. 107-21 SERIES OF 2021 RESOLUTION RESPECTFULLY REQUESTING THE HON. ELEANDRO JESUS F. MADRONA, CONGRESSMAN, LONE DISTRICT OF ROMBLON TO ALLOCATE FUNDS IN THE ESTABLISHMENT OF ROMBLON ISLANDS BIODIVERSITY RESEARCH, EXTENSION, EDUCATION, AND DEVELOPMENT CENTER (BREED) AT TABLAS ISLAND, ROMBLON

108.) CWFR-PAMB RESOLUTION NO. 108-21 SERIES OF 2021 RESOLUTION RECOMMENDING THE RESETTLEMENT OF PROTECTED AREA OCCUPANT NAMELY TEODORO "ORONG" MORENO AND HIS FAMILY OUTSIDE CALSANAG WATERSHED FOREST RESERVE, TABLAS ISLAND, ROMBLON

109.) CWFR-PAMB RESOLUTION NO. 109-21 SERIES OF 2021 RESOLUTION RESPECTFULLY REQUESTING THE PHILIPPINE ARMY CONTINGENT AT BALOGO, CALATRAVA, ROMBLON TO REGULARLY ENGAGE IN THE CONDUCT OF INTER-AGENCY PROTECTED AREA PATROLLING WITHIN CALSANAG WATERSHED FOREST RESERVE LOCATED AT TABLAS ISLAND, ROMBLON

110.) CWFR-PAMB RESOLUTION NO. 110-21 SERIES OF 2021 RESOLUTION RESPECTFULLY REQUESTING THE PHILIPPINE NATIONAL POLICE- MUNICIPAL POLICE STATION PERSONNEL IN CALATRAVA, ROMBLON TO REGULARLY ENGAGE IN THE CONDUCT OF INTER-AGENCY PROTECTED AREA PATROLLING WITHIN CALSANAG WATERSHED FOREST RESERVE LOCATED AT TABLAS ISLAND, ROMBLON

111.) CWFR-PAMB RESOLUTION NO. 111-21 SERIES OF 2021 RESOLUTION RESPECTFULLY REQUESTING THE PHILIPPINE NATIONAL POLICE- MUNICIPAL POLICE STATION PERSONNEL IN SAN ANDRES, ROMBLON TO REGULARLY ENGAGE IN THE CONDUCT OF INTER-AGENCY PROTECTED AREA PATROLLING WITHIN CALSANAG WATERSHED FOREST RESERVE LOCATED AT TABLAS ISLAND, ROMBLON

112.) CWFR-PAMB RESOLUTION NO. 112-21 SERIES OF 2021 RESOLUTION RESPECTFULLY REQUESTING THE PHILIPPINE NATIONAL POLICE- MUNICIPAL POLICE STATION PERSONNEL IN SAN AGUSTIN, ROMBLON TO REGULARLY ENGAGE IN THE CONDUCT OF INTER-AGENCY PROTECTED AREA PATROLLING WITHIN CALSANAG WATERSHED FOREST RESERVE LOCATED AT TABLAS ISLAND, ROMBLON

113.) CWFR-PAMB RESOLUTION NO. 113-21 SERIES OF 2021 RESOLUTION ENJOINING THE MUNICIPAL LOCAL GOVERNMENT UNIT OF CALATRAVA, ROMBLON TO INSTITUTIONALIZE THE MUNICIPAL ENVIRONMENT AND NATURAL RESOURCES OFFICE (MENRO) AS LOCAL COUNTERPART OF CALSANAG WATERSHED FOREST RESERVE- PROTECTED AREA MANAGEMENT OFFICE AT TABLAS ISLAND, ROMBLON



114.) CWFR-PAMB RESOLUTION NO. 114-21 SERIES OF 2021 RESOLUTION ENJOINING THE MUNICIPAL LOCAL GOVERNMENT UNIT OF SAN ANDRES, ROMBLON TO INSTITUTIONALIZE THE MUNICIPAL ENVIRONMENT AND NATURAL RESOURCES OFFICE (MENRO) AS LOCAL COUNTERPART OF CALSANAG WATERSHED FOREST RESERVE- PROTECTED AREA MANAGEMENT OFFICE AT TABLAS ISLAND, ROMBLON

115.) CWFR-PAMB RESOLUTION NO. 115-21 SERIES OF 2021 RESOLUTION ENJOINING THE MUNICIPAL LOCAL GOVERNMENT UNIT OF SAN AGUSTIN, ROMBLON TO INSTITUTIONALIZE THE MUNICIPAL ENVIRONMENT AND NATURAL RESOURCES OFFICE (MENRO) AS LOCAL COUNTERPART OF CALSANAG WATERSHED FOREST RESERVE- PROTECTED AREA MANAGEMENT OFFICE AT TABLAS ISLAND, ROMBLON

116.) CWFR-PAMB RESOLUTION NO. 116-21 SERIES OF 2021 RESOLUTION RESPECTFULLY REQUESTING THE DEPARTMENT OF LABOR AND EMPLOYMENT IN THE PROVINCE OF ROMBLON TO PROVIDE EMERGENCY EMPLOYMENT THROUGH "TUPAD" PROGRAM PRIORITIZING THE DISADVANTAGED PROTECTED AREA OCCUPANTS OF CALSANAG WATERSHED FOREST RESERVE, TABLAS ISLAND, ROMBLON

117.) CWFR-PAMB RESOLUTION NO. 117-21 SERIES OF 2021 RESOLUTION RESPECTFULLY REQUESTING THE DEPARTMENT OF SOCIAL WELFARE AND DEVELOPMENT IN THE PROVINCE OF ROMBLON TO PROVIDE EMERGENCY SUBSIDY PROGRAM PRIORITIZING THE DISADVANTAGED PROTECTED AREA OCCUPANTS OF CALSANAG WATERSHED FOREST RESERVE, TABLAS ISLAND, ROMBLON

118.) CWFR-PAMB RESOLUTION NO. 118-21 SERIES OF 2021 RESOLUTION RESPECTFULLY REQUESTING THE DEPARTMENT OF ENVIRONMENT AND NATURAL RESOURCES SECRETARY ROY A. CIMATU TO RECOMMEND THE PROCLAMATION OF CALSANAG PROTECTED LANDSCAPE IN THE PROVINCE OF ROMBLON UNDER NATIONAL INTEGRATED PROTECTED AREAS SYSTEM (NIPAS)

119.) CWFR-PAMB RESOLUTION NO. 119-21 SERIES OF 2021 RESOLUTION EXPRESSING PROFOUND APPRECIATION TO DR. BORROMEO B. MOTIN OF ROMBLON STATE UNIVERSITY IN PRESENTING THE PROPOSAL ENTITLED "SUSTAINING COMMUNITY ACTION FOR SMALL-ISLAND LIVELIHOOD DEVELOPMENT AND INTEGRATED BIODIVERSITY PROTECTION (SALIDA-CALSANAG)" OF THE PROPOSED CALSANAG PROTECTED LANDSCAPE LOCATED AT TABLAS ISLAND, ROMBLON

120.) CWFR-PAMB RESOLUTION NO. 120-21 SERIES OF 2021 RESOLUTION EXPRESSING THE HEARTFELT GRATITUDE AND APPRECIATION TO THE PROVINCIAL LOCAL GOVERNMENT UNIT OF ROMBLON FOR ACTIVELY SUPPORTING THE CONDUCT OF 3RD QUARTER CWFR-PAMB MEETING VIA ZOOM LOCATED AT CALSANAG WATERSHED FOREST RESERVE, TABLAS ISLAND, ROMBLON ON AUGUST 6, 2021



121.) CWFR-PAMB RESOLUTION NO. 121-21 SERIES OF 2021 RESOLUTION EXPRESSING THE HEARTFELT GRATITUDE AND APPRECIATION TO THE MUNICIPAL LOCAL GOVERNMENT UNIT OF CALATRAVA, ROMBLON FOR ACTIVELY SUPPORTING THE CONDUCT OF 3RD QUARTER CWFR-PAMB MEETING VIA ZOOM LOCATED AT CALSANAG WATERSHED FOREST RESERVE, TABLAS ISLAND, ROMBLON ON AUGUST 6, 2021

122.) CWFR-PAMB RESOLUTION NO. 122-21 SERIES OF 2021 RESOLUTION EXPRESSING THE HEARTFELT GRATITUDE AND APPRECIATION TO THE MUNICIPAL LOCAL GOVERNMENT UNIT OF SAN ANDRES, ROMBLON FOR ACTIVELY SUPPORTING THE CONDUCT OF 3RD QUARTER CWFR-PAMB MEETING VIA ZOOM LOCATED AT CALSANAG WATERSHED FOREST RESERVE, TABLAS ISLAND, ROMBLON ON AUGUST 6, 2021

123.) CWFR-PAMB RESOLUTION NO. 123-21 SERIES OF 2021 RESOLUTION EXPRESSING THE HEARTFELT GRATITUDE AND APPRECIATION TO THE MUNICIPAL LOCAL GOVERNMENT UNIT OF SAN AGUSTIN, ROMBLON FOR ACTIVELY SUPPORTING THE CONDUCT OF 3RD QUARTER CWFR-PAMB MEETING VIA ZOOM LOCATED AT CALSANAG WATERSHED FOREST RESERVE, TABLAS ISLAND, ROMBLON ON AUGUST 6, 2021

124.) RESOLUTION NO. 124-21 SERIES OF 2021 RESOLUTION ADOPTING THE SECOND SEMESTER C.Y. 2021 BIODIVERSITY MONITORING SYSTEM (BMS) REPORT OF CALSANAG WATERSHED FOREST RESERVE LOCATED AT TABLAS ISLAND, ROMBLON

125.) RESOLUTION NO. 125-21 SERIES OF 2021 RESOLUTION ADOPTING THE 4TH QUARTER C.Y. 2021 LAWIN FOREST AND BIODIVERSITY PROTECTION SYSTEM REPORT OF CALSANAG WATERSHED FOREST RESERVE LOCATED AT TABLAS ISLAND, ROMBLON

126.) RESOLUTION NO. 126-21 SERIES OF 2021 RESOLUTION ADOPTING THE PROGRESS REPORT ON “RIPARIAN RESTORATION PROGRAM TO PROMOTE CLIMATE CHANGE RESILIENT COMMUNITIES AND SUSTAINABLE WATER (RIPROCS PROGRAM) PHASE 2” AT CALSANAG WATERSHED FOREST RESERVE, TABLAS ISLAND, ROMBLON

127.) RESOLUTION NO. 127-21 SERIES OF 2021 REQUESTING THE ROMBLON STATE UNIVERSITY- RESEARCH AND EXTENSION TO ALLOCATE FUND FOR THE CONDUCT OF CAPACITY BUILDING ON SUSTAINABLE DEVELOPMENT OF TIGER GRASS INDUSTRY AMONG PROTECTED AREA DEPENDENTS AT MARIGONDON NORTE, SAN ANDRES, ROMBLON IN CALSANAG WATERSHED FOREST RESERVE, TABLAS ISLAND, ROMBLON

128.) CWFR-PAMB RESOLUTION NO. 128-21 SERIES OF 2021 RESOLUTION ENJOINING THE CONCERNED BARANGAY LGU OF MARIGONDON NORTE IN THE MUNICIPALITY OF SAN ANDRES, ROMBLON TO SUPPORT ENHANCED NATIONAL GREENING PROGRAM – FOREST PLANTATION ESTABLISHMENT LOCATED AT THE BUFFER ZONE OF CALSANAG WATERSHED FOREST RESERVE, TABLAS IS., ROMBLON



129.) CWFR-PAMB RESOLUTION NO. 129-21 SERIES OF 2021 ENJOINING THE CONCERNED BARANGAY LGU OF BALOGO IN THE MUNICIPALITY OF CALATRAVA, ROMBLON TO SUPPORT ENHANCED NATIONAL GREENING PROGRAM – FOREST PLANTATION ESTABLISHMENT LOCATED AT THE BUFFER ZONE OF CALSANAG WATERSHED FOREST RESERVE, TABLAS IS., ROMBLON

130.) CWFR-PAMB RESOLUTION NO. 130-21 SERIES OF 2021 RESOLUTION ENJOINING THE CONCERNED BARANGAY LGU'S OF BINONGA-AN AND DOÑA JUANA IN THE MUNICIPALITY OF SAN AGUSTIN, ROMBLON TO SUPPORT ENHANCED NATIONAL GREENING PROGRAM – FOREST PLANTATION ESTABLISHMENT LOCATED AT THE BUFFER ZONE OF CALSANAG WATERSHED FOREST RESERVE, TABLAS IS., ROMBLON

131.) CWFR-PAMB RESOLUTION NO. 131-21 SERIES OF 2021 RESOLUTION ENJOINING THE CONCERNED BARANGAY LGU'S OF SAN ROQUE AND PAGSANGAHAN IN THE MUNICIPALITY OF CALATRAVA, ROMBLON TO SUPPORT ENHANCED NATIONAL GREENING PROGRAM – FOREST PLANTATION ESTABLISHMENT LOCATED AT THE BUFFER ZONE OF CALSANAG WATERSHED FOREST RESERVE, TABLAS IS., ROMBLON

132.) CWFR-PAMB RESOLUTION NO. 132-21 SERIES OF 2021 RESOLUTION REQUESTING THE MUNICIPAL LGU OF SAN ANDRES, ROMBLON TO ALLOCATE SUPPORT FUND IN THE ESTABLISHMENT OF COMMUNITY-BASED ECOTOURISM DEVELOPMENT PROJECT LOCATED AT CALSANAG WATERSHED FOREST RESERVE, TABLAS IS., ROMBLON

133.) CWFR-PAMB RESOLUTION NO. 133-21 SERIES OF 2021 RESOLUTION REQUESTING THE MUNICIPAL LGU OF CALATRAVA, ROMBLON TO ALLOCATE SUPPORT FUND IN THE ESTABLISHMENT OF COMMUNITY-BASED ECOTOURISM DEVELOPMENT PROJECT LOCATED AT CALSANAG WATERSHED FOREST RESERVE, TABLAS IS., ROMBLON

134.) CWFR-PAMB RESOLUTION NO. 134-21 SERIES OF 2021 RESOLUTION REQUESTING THE MUNICIPAL LGU OF SAN AGUSTIN, ROMBLON TO ALLOCATE SUPPORT FUND IN THE ESTABLISHMENT OF COMMUNITY-BASED ECOTOURISM DEVELOPMENT PROJECT LOCATED AT CALSANAG WATERSHED FOREST RESERVE, TABLAS IS., ROMBLON

135.) CWFR-PAMB RESOLUTION NO. 135-21 SERIES OF 2021 RESOLUTION REGULATING THE COLLECTION AND EXTRACTION OF NITO VINES FOUND AT CALSANAG WATERSHED FOREST RESERVE IN THE MUNICIPALITY OF SAN ANDRES, TABLAS ISLAND, ROMBLON

136.) CWFR-PAMB RESOLUTION NO. 136-21 SERIES OF 2021 RESOLUTION ENJOINING THE BARANGAY LGU OF BALOGO TO ASSIST DENR ENFORCEMENT TEAM IN THE CONDUCT OF REGULAR MONITORING ON THE LEGAL-SOURCE OF WOOD USED IN THE FURNITURE SHOPS LOCATED IN CALATRAVA, ROMBLON



137.) CWFR-PAMB RESOLUTION NO. 137-21 SERIES OF 2021 RESOLUTION ENJOINING THE BARANGAY LGU OF SAN ROQUE TO ASSIST DENR ENFORCEMENT TEAM IN THE CONDUCT OF REGULAR MONITORING ON THE LEGAL-SOURCE OF WOOD USED IN THE FURNITURE SHOPS LOCATED IN CALATRAVA, ROMBLON

138.) CWFR-PAMB RESOLUTION NO. 138-21 SERIES OF 2021 RESOLUTION ENJOINING THE BARANGAY LGU OF PANGSANGAHAN TO ASSIST DENR ENFORCEMENT TEAM IN THE CONDUCT OF REGULAR MONITORING ON THE LEGAL-SOURCE OF WOOD USED IN THE FURNITURE SHOPS LOCATED IN CALATRAVA, ROMBLON

139.) CWFR-PAMB RESOLUTION NO. 139-21 SERIES OF 2021 RESOLUTION ENJOINING THE BARANGAY LGU OF LINAWAN TO ASSIST DENR ENFORCEMENT TEAM IN THE CONDUCT OF REGULAR MONITORING ON THE LEGAL-SOURCE OF WOOD USED IN THE FURNITURE SHOPS LOCATED IN SAN ANDRES, ROMBLON

140.) CWFR-PAMB RESOLUTION NO. 140-21 SERIES OF 2021 RESOLUTION ENJOINING THE CONCERNED BARANGAY LGU'S OF BINONGA-AN, DOÑA JUANA AND DUBDUBAN IN THE MUNICIPALITY OF SAN AGUSTIN, ROMBLON TO JOINTLY MOBILIZE THEIR PROTECTED AREA RANGERS IN MITIGATING COMMON BIODIVERSITY THREATS FOUND AT CALSANAG WATERSHED FOREST RESERVE, TABLAS ISLAND, ROMBLON

141.) CWFR-PAMB RESOLUTION NO. 141-21 SERIES OF 2021 RESOLUTION ENJOINING THE CONCERNED BARANGAY LGU'S OF BALOGO, SAN ROQUE AND PANGSANGAHAN IN THE MUNICIPALITY OF CALATRAVA, ROMBLON TO JOINTLY MOBILIZE THEIR PROTECTED AREA RANGERS IN MITIGATING COMMON BIODIVERSITY THREATS FOUND AT CALSANAG WATERSHED FOREST RESERVE, TABLAS ISLAND, ROMBLON

142.) CWFR-PAMB RESOLUTION NO. 142-21 SERIES OF 2021 RESOLUTION ENJOINING THE BARANGAY LGU'S OF LINAWAN, AGPUDLOS AND MARIGONDON NORTE IN THE MUNICIPALITY OF SAN ANDRES, ROMBLON TO JOINTLY MOBILIZE THEIR PROTECTED AREA RANGERS IN MITIGATING COMMON BIODIVERSITY THREATS FOUND AT CALSANAG WATERSHED FOREST RESERVE, TABLAS ISLAND, ROMBLON

143.) CWFR-PAMB RESOLUTION NO. 143-21 SERIES OF 2021 RESOLUTION ENJOINING THE BARANGAY LGU'S OF BALOGO, SAN ROQUE AND PANGSANGAHAN IN THE MUNICIPALITY OF CALATRAVA, ROMBLON TO PASS A RESOLUTION ENDORSING THE IMPLEMENTATION OF RELOCATION/RESETTLEMENT OF IDENTIFIED ILLEGAL PROTECTED AREA OCCUPANTS IN THEIR AREA OF JURISDICTION LOCATED AT CALSANAG WATERSHED FOREST RESERVE, TABLAS ISLAND, ROMBLON

144.) CWFR-PAMB RESOLUTION NO. 144-21 SERIES OF 2021 RESOLUTION ENJOINING THE BARANGAY LGU'S OF LINAWAN, AGPUDLOS AND MARIGONDON NORTE IN THE MUNICIPALITY OF SAN ANDRES, ROMBLON TO



PASS A RESOLUTION ENDORSING THE IMPLEMENTATION OF RELOCATION/RESETTLEMENT OF IDENTIFIED ILLEGAL PROTECTED AREA OCCUPANTS IN THEIR AREA OF JURISDICTION LOCATED AT CALSANAG WATERSHED FOREST RESERVE, TABLAS ISLAND, ROMBLON

145.) CWFR-PAMB RESOLUTION NO. 145-21 SERIES OF 2021 RESOLUTION ENJOINING THE BARANGAY LGU'S OF DUBDUBAN, DOÑA JUANA AND BINONGA-AN IN THE MUNICIPALITY OF SAN AGUSTIN, ROMBLON TO PASS A RESOLUTION ENDORSING THE IMPLEMENTATION OF RELOCATION/RESETTLEMENT OF IDENTIFIED ILLEGAL PROTECTED AREA OCCUPANTS IN THEIR AREA OF JURISDICTION LOCATED AT CALSANAG WATERSHED FOREST RESERVE, TABLAS ISLAND, ROMBLON

146.) CWFR-PAMB RESOLUTION NO. 146-21 SERIES OF 2021 RESOLUTION ENJOINING ALL CONCERNED NINE BARANGAY LGU'S IN THE MUNICIPALITIES OF CALATRAVA, SAN ANDRES AND SAN AGUSTIN, ROMBLON TO REGULATE THE ENTRY OF VISITORS OR INDIVIDUALS IN CALSANAG WATERSHED FOREST RESERVE, TABLAS ISLAND, ROMBLON

147.) CWFR-PAMB RESOLUTION NO. 147-21 SERIES OF 2021 RESOLUTION REQUESTING THE MUNICIPAL POLICE STATION IN SAN ANDRES, ROMBLON TO PROVIDE UNIFORMED PERSONNEL IN THE CONDUCT OF MONTHLY PROTECTED AREA PATROLLING/ MONITORING IN BARANGAYS MARIGONDON NORTE, LINAWAN AND AGPUDLOS IN THE MUNICIPALITY OF SAN ANDRES, ROMBLON LOCATED AT CALSANAG WATERSHED FOREST RESERVE, TABLAS ISLAND, ROMBLON

148.) CWFR-PAMB RESOLUTION NO. 148-21 SERIES OF 2021 RESOLUTION REQUESTING THE MUNICIPAL POLICE STATION IN CALATRAVA, ROMBLON TO PROVIDE UNIFORMED PERSONNEL IN THE CONDUCT OF MONTHLY PROTECTED AREA PATROLLING/ MONITORING IN BARANGAYS BALOGO, SAN ROQUE AND PAGSANGAHAN IN THE MUNICIPALITY OF CALATRAVA, ROMBLON LOCATED AT CALSANAG WATERSHED FOREST RESERVE, TABLAS ISLAND, ROMBLON

149.) CWFR-PAMB RESOLUTION NO. 149-21 SERIES OF 2021 RESOLUTION REQUESTING THE MUNICIPAL POLICE STATION IN SAN AGUSTIN, ROMBLON TO PROVIDE UNIFORMED PERSONNEL IN THE CONDUCT OF MONTHLY PROTECTED AREA PATROLLING/ MONITORING IN BARANGAYS DUBDUBAN, DOÑA JUANA AND BINONGA-AN IN THE MUNICIPALITY OF SAN AGUSTIN, ROMBLON LOCATED AT CALSANAG WATERSHED FOREST RESERVE, TABLAS ISLAND, ROMBLON

150.) CWFR-PAMB RESOLUTION NO. 150-21 SERIES OF 2021 RESOLUTION RESPECTFULLY REQUESTING THE DEPARTMENT OF LABOR AND EMPLOYMENT IN THE PROVINCE OF ROMBLON TO PROVIDE ALTERNATIVE LIVELIHOOD ASSISTANCE FOR PROTECTED AREA OCCUPANTS OF CALSANAG WATERSHED FOREST RESERVE, TABLAS ISLAND, ROMBLON



151.) CWFR-PAMB RESOLUTION NO. 151-21 SERIES OF 2021 RESOLUTION RESPECTFULLY REQUESTING THE DEPARTMENT OF SOCIAL WELFARE AND DEVELOPMENT IN THE PROVINCE OF ROMBLON TO PROVIDE ALTERNATIVE LIVELIHOOD ASSISTANCE FOR PROTECTED AREA OCCUPANTS OF CALSANAG WATERSHED FOREST RESERVE, TABLAS ISLAND, ROMBLON

152.) CWFR-PAMB RESOLUTION NO. 152-21 SERIES OF 2021 RESOLUTION RESPECTFULLY REQUESTING THE NATIONAL NIPAS REVIEW COMMITTEE TO FINALLY ENDORSE CALSANAG WATERSHED FOREST RESERVE AS PROTECTED LANDSCAPE UNDER THE CATEGORY OF NATIONAL INTEGRATED PROTECTED AREAS SYSTEM (NIPAS) FOR ISSUANCE OF PRESIDENTIAL PROCLAMATION AND LEGISLATION

153.) CWFR-PAMB RESOLUTION NO. 153-21 SERIES OF 2021 RESOLUTION RESPECTFULLY REQUESTING THE PROVINCIAL LOCAL GOVERNMENT UNIT OF ROMBLON THROUGH HON. JOSE R. RIANO TO ALLOCATE FUND FOR THE ADDITIONAL CASH INCENTIVE OF PROTECTED AREA RANGERS (BANTAY GUBAT) IN THE MUNICIPALITIES OF CALATRAVA, SAN ANDRES AND SAN AGUSTIN LOCATED AT CALSANAG WATERSHED FOREST RESERVE, TABLAS ISLAND, ROMBLON

154.) CWFR-PAMB RESOLUTION NO. 154-21 SERIES OF 2021 RESOLUTION EXPRESSING THE HEARTFELT GRATITUDE AND APPRECIATION TO THE BARANGAY LOCAL GOVERNMENT UNIT OF LINAWAN IN THE MUNICIPALITY OF SAN ANDRES, ROMBLON IN FACILITATING THE CONDUCT OF PUBLIC GATHERING UNDER COMMUNICATION, EDUCATION AND PUBLIC AWARENESS ADVOCACY PROGRAM OF CALSANAG WATERSHED FOREST RESERVE, TABLAS ISLAND, ROMBLON ON AUGUST 27, 2021

155.) CWFR-PAMB RESOLUTION NO. 155-21 SERIES OF 2021 RESOLUTION EXPRESSING THE HEARTFELT GRATITUDE AND APPRECIATION TO THE BARANGAY LOCAL GOVERNMENT UNIT OF BALOGO IN THE MUNICIPALITY OF CALATRAVA, ROMBLON IN FACILITATING THE CONDUCT OF PUBLIC GATHERING UNDER COMMUNICATION, EDUCATION AND PUBLIC AWARENESS ADVOCACY PROGRAM OF CALSANAG WATERSHED FOREST RESERVE, TABLAS ISLAND, ROMBLON ON AUGUST 27, 2021

156.) CWFR-PAMB RESOLUTION NO. 156-21 SERIES OF 2021 RESOLUTION EXPRESSING THE HEARTFELT GRATITUDE AND APPRECIATION TO THE BARANGAY LOCAL GOVERNMENT UNIT OF DOÑA JUANA IN THE MUNICIPALITY OF SAN AGUSTIN, ROMBLON IN FACILITATING THE CONDUCT OF PUBLIC GATHERING UNDER COMMUNICATION, EDUCATION AND PUBLIC AWARENESS ADVOCACY PROGRAM OF CALSANAG WATERSHED FOREST RESERVE, TABLAS ISLAND, ROMBLON ON AUGUST 27, 2021

157.) CWFR-PAMB RESOLUTION NO. 157-21 SERIES OF 2021 RESOLUTION EXPRESSING THE HEARTFELT GRATITUDE AND APPRECIATION TO THE MUNICIPAL LOCAL GOVERNMENT UNIT OF CALATRAVA, ROMBLON FOR ACTIVELY SUPPORTING THE CONDUCT OF FOURTH QUARTER CALSANAG WATERSHED FOREST RESERVE-PROTECTED AREA MANAGEMENT BOARD



(CWFR-PAMB) MEETING VIA ZOOM LOCATED AT TABLAS ISLAND, ROMBLON ON OCTOBER 1, 2021

158.) CWFR-PAMB RESOLUTION NO. 158-21 SERIES OF 2021 RESOLUTION EXPRESSING THE HEARTFELT GRATITUDE AND APPRECIATION TO THE MUNICIPAL LOCAL GOVERNMENT UNIT OF SAN ANDRES, ROMBLON FOR ACTIVELY SUPPORTING THE CONDUCT OF FOURTH QUARTER CALSANAG WATERSHED FOREST RESERVE-PROTECTED AREA MANAGEMENT BOARD (CWFR-PAMB) MEETING VIA ZOOM LOCATED AT TABLAS ISLAND, ROMBLON ON OCTOBER 1, 2021

159.) CWFR-PAMB RESOLUTION NO. 159-21 SERIES OF 2021 RESOLUTION EXPRESSING THE HEARTFELT GRATITUDE AND APPRECIATION TO THE MUNICIPAL LOCAL GOVERNMENT UNIT OF SAN AGUSTIN, ROMBLON FOR ACTIVELY SUPPORTING THE CONDUCT OF FOURTH QUARTER CALSANAG WATERSHED FOREST RESERVE-PROTECTED AREA MANAGEMENT BOARD (CWFR-PAMB) MEETING VIA ZOOM LOCATED AT TABLAS ISLAND, ROMBLON ON OCTOBER 1, 2021

160.) CWFR-PAMB RESOLUTION NO. 160-21 SERIES OF 2021 RESOLUTION EXPRESSING THE HEARTFELT GRATITUDE AND APPRECIATION TO THE PROVINCIAL LOCAL GOVERNMENT UNIT OF ROMBLON FOR ACTIVELY SUPPORTING THE CONDUCT OF FOURTH QUARTER CALSANAG WATERSHED FOREST RESERVE-PROTECTED AREA MANAGEMENT BOARD (CWFR-PAMB) MEETING VIA ZOOM LOCATED AT TABLAS ISLAND, ROMBLON ON OCTOBER 1, 2021

161.) CWFR-PAMB RESOLUTION NO. 161-21 SERIES OF 2021 RESOLUTION EXPRESSING THE HEARTFELT GRATITUDE AND APPRECIATION TO THE ROMBLON STATE UNIVERSITY FOR ACTIVELY SUPPORTING THE CONDUCT OF FOURTH QUARTER CALSANAG WATERSHED FOREST RESERVE-PROTECTED AREA MANAGEMENT BOARD (CWFR-PAMB) MEETING VIA ZOOM LOCATED AT TABLAS ISLAND, ROMBLON ON OCTOBER 1, 2021

162.) CWFR-PAMB RESOLUTION NO. 162-21 SERIES OF 2021 RESOLUTION EXPRESSING THE HEARTFELT GRATITUDE AND APPRECIATION TO ASST. PROFESSOR III AMELYN A. FORMILLEZA OF ROMBLON STATE UNIVERSITY FOR ACTIVELY SUPPORTING THE CONDUCT OF FOURTH QUARTER CALSANAG WATERSHED FOREST RESERVE-PROTECTED AREA MANAGEMENT BOARD (CWFR-PAMB) MEETING VIA ZOOM LOCATED AT TABLAS ISLAND, ROMBLON ON OCTOBER 1, 2021

163.) CWFR-PAMB RESOLUTION NO. 163-21 SERIES OF 2021 RESOLUTION EXPRESSING PROFOUND APPRECIATION AND GRATITUDE TO THE PROVINCIAL GOVERNMENT - ENVIRONMENT AND NATURAL RESOURCES OFFICE (PG-ENRO) FOR THE EDUCATIONAL ASSISTANCE PROVIDED TO THE PROTECTED AREA RANGER DEPENDENTS WITHIN CALSANAG WATERSHED FOREST RESERVE, TABLAS ISLAND, ROMBLON

**C.Y. 2022**

- 1.) CWFR-PAMB RESOLUTION NO. 001-22 Series of 2022 RESOLUTION ADOPTING THE FIRST QUARTER C.Y. 2022 BIODIVERSITY MONITORING SYSTEM (BMS) REPORT OF CALSANAG WATERSHED FOREST RESERVE LOCATED AT TABLAS ISLAND, ROMBLON
- 2.) CWFR-PAMB RESOLUTION NO. 002-22 Series of 2022 RESOLUTION ADOPTING THE 1ST QUARTER C.Y. 2022 LAWIN FOREST AND BIODIVERSITY PROTECTION SYSTEM REPORT FOR CALSANAG WATERSHED FOREST RESERVE LOCATED AT TABLAS ISLAND, ROMBLON
- 3.) CWFR-PAMB RESOLUTION NO. 003-22 Series of 2022 RESOLUTION AMENDING RESOLUTION NO. 043-20 OTHERWISE KNOWN AS THE 2020 REVISED CALSANAG WATERSHED FOREST RESERVE- PROTECTED AREA MANAGEMENT BOARD (CWFR-PAMB) MANUAL OF OPERATIONS
- 4.) CWFR-PAMB RESOLUTION NO. 004-22 Series of 2022 RESOLUTION ENJOINING NINE CONCERNED BARANGAY LGU'S IN THE MUNICIPALITIES OF CALATRAVA, SAN ANDRES AND SAN AGUSTIN, ROMBLON TO SPEARHEAD MONTHLY WATERSHED AND RIVER/CREEK CLEAN-UP DRIVE WITHIN CALSANAG WATERSHED FOREST RESERVE LOCATED AT TABLAS ISLAND, ROMBLON
- 5.) CWFR-PAMB RESOLUTION NO. 005-22 Series of 2022 RESOLUTION ENJOINING NINE CONCERNED BARANGAY LGU'S IN THE MUNICIPALITIES OF CALATRAVA, SAN ANDRES AND SAN AGUSTIN, ROMBLON TO MONITOR SLASH AND BURN FARMING ADJACENT TO CALSANAG WATERSHED FOREST RESERVE LOCATED AT TABLAS ISLAND, ROMBLON
- 6.) CWFR-PAMB RESOLUTION NO. 006-22 Series of 2022 RESOLUTION RELAUNCHING "CALSANAG WFR" AS OFFICIAL FACEBOOK ACCOUNT OF CALSANAG WATERSHED FOREST RESERVE LOCATED AT TABLAS ISLAND, ROMBLON
- 7.) CWFR-PAMB RESOLUTION NO. 007-22 Series of 2022 RESOLUTION SUPPORTING THE INITIATIVE OF MUNICIPAL LGU OF CALATRAVA TO FORM MUNICIPAL-WIDE FURNITURE SHOPS ASSOCIATION FOR REGULATING AND EXTENDING FINANCIAL ASSISTANCE IN THIS INDUSTRY IN THE MUNICIPALITY OF CALATRAVA, ROMBLON
- 8.) CWFR-PAMB RESOLUTION NO. 008-22 Series of 2022 RESOLUTION EARNESTLY AND RESPECTFULLY REQUESTING HON. ELEANDRO JESUS F. MADRONA, REPRESENTATIVE OF THE LONE DISTRICT OF ROMBLON TO APPROPRIATE FUNDS FOR THE ESTABLISHMENT OF TWO-STOREY BIODIVERSITY RESEARCH,



EXTENSION, EDUCATION, AND DEVELOPMENT CENTER (BREED) IN CALSANAG WATERSHED FOREST RESERVE, BARANGAY BALOGO, CALATRAVA, ROMBLON

9.) CWFR-PAMB RESOLUTION NO. 009-22 Series of 2022 RESOLUTION RESPECTFULLY REQUESTING THE DEPARTMENT OF LABOR AND EMPLOYMENT IN THE PROVINCE OF ROMBLON TO PROVIDE TECHNICAL AND FINANCIAL ASSISTANCE TO BALOGO WEAVING COMMUNITY LOCATED AT SITIO UPPER PADER, BARANGAY BALOGO IN THE MUNICIPALITY OF CALATRAVA UNDER CALSANAG WATERSHED FOREST RESERVE, TABLAS ISLAND, ROMBLON

10.) CWFR-PAMB RESOLUTION NO. 010-22 Series of 2022 RESOLUTION EARNESTLY REQUESTING THE DENR MIMAROPA REGIONAL OFFICE THROUGH PROVINCIAL ENVIRONMENT AND NATURAL RESOURCES OFFICE TO RESTORE THE TWO (2) HECTARE PROVINCIAL ARBORETUM LOCATED AT CALSANAG WATERSHED FOREST RESERVE, BALOGO, CALATRAVA, TABLAS ISLAND, ROMBLON

11.) CWFR-PAMB RESOLUTION NO. 011-22 Series of 2022 RESOLUTION RESPECTFULLY REQUESTING ROMBLON STATE UNIVERSITY TO SUSTAIN THE FUNDING OF THE PROGRAM ON “MONITORING AND DETECTION OF ECOSYSTEMS CHANGES FOR ENHANCING RESILIENCE AND ADAPTATION IN THE PHILIPPINES (MODECERA) UNDER DOST, PCAARRD-UPLB-RSU AT CALSANAG WATERSHED FOREST RESERVE LOCATED AT TABLAS ISLAND, PROVINCE OF ROMBLON

12.) CWFR-PAMB RESOLUTION NO. 012-22 Series of 2022 RESOLUTION RESPECTFULLY REQUESTING HON. JOSE R. RIANO, PROVINCIAL GOVERNOR OF THE PROVINCE OF ROMBLON TO PROVIDE ALLOWANCE/INCENTIVE TO PROTECTED AREA RANGERS OF NINE BARANGAY LGU’S WITHIN CALSANAG WATERSHED FOREST RESERVE, TABLAS ISLAND, ROMBLON

13.) CWFR-PAMB RESOLUTION NO. 013-22 Series of 2022 RESOLUTION RESPECTFULLY REITERATING THE REQUEST TO THE NATIONAL NIPAS REVIEW COMMITTEE (NNRC) TO EXPEDITE ENDORSEMENT OF THE PROPOSED CALSANAG PROTECTED LANDSCAPE INTO NATIONAL INTEGRATED PROTECTED AREAS SYSTEM (NIPAS) LOCATED AT TABLAS ISLAND, ROMBLON

14.) CWFR-PAMB RESOLUTION NO. 014-22 Series of 2022 RESOLUTION REQUESTING DENR-PROVINCIAL ENVIRONMENT AND NATURAL RESOURCES OFFICE IN THE PROVINCE OF ROMBLON THROUGH MONITORING AND ENFORCEMENT SECTION TO CONDUCT MONTHLY INSPECTION OF FURNITURE SHOPS WITH SAWMILLS OR/ “TISTISAN” IN THE MUNICIPALITIES OF CALATRAVA, SAN ANDRES AND SAN AGUSTIN, ROMBLON UNDER CALSANAG WATERSHED FOREST RESERVE, TABLAS ISLAND, ROMBLON



15.) CWFR-PAMB RESOLUTION NO. 015-22 Series of 2022 RESOLUTION RESPECTFULLY REQUESTING THE MUNICIPAL LOCAL GOVERNMENT UNIT OF SAN ANDRES, ROMBLON THROUGH MAYOR ARSENIO G. GADON TO APPROPRIATE FUNDS UNDER ANNUAL DEVELOPMENT PROGRAM, C.Y. 2023 FOR THE PROTECTION, CONSERVATION AND MANAGEMENT OF CALSANAG WATERSHED FOREST RESERVE IN TABLAS ISLAND, ROMBLON

16.) CWFR-PAMB RESOLUTION NO. 016-22 Series of 2022 RESOLUTION RESPECTFULLY REQUESTING THE MUNICIPAL LOCAL GOVERNMENT UNIT OF SAN AGUSTIN, ROMBLON THROUGH MAYOR ESTEBAN S.F. MADRONA TO APPROPRIATE FUNDS UNDER ANNUAL DEVELOPMENT PROGRAM, C.Y. 2023 FOR THE PROTECTION, CONSERVATION AND MANAGEMENT OF CALSANAG WATERSHED FOREST RESERVE IN TABLAS ISLAND, ROMBLON

17.) CWFR-PAMB RESOLUTION NO. 017-22 Series of 2022 RESOLUTION EXPRESSING THE HEARTFELT GRATITUDE AND APPRECIATION TO THE MUNICIPAL LOCAL GOVERNMENT UNIT OF CALATRAVA, ROMBLON FOR ACTIVELY SUPPORTING THE CONDUCT OF FIRST QUARTER CALSANAG WATERSHED FOREST RESERVE-PROTECTED AREA MANAGEMENT BOARD (CWFR-PAMB) MEETING VIA ZOOM LOCATED AT TABLAS ISLAND, ROMBLON ON FEBRUARY 4, 2022

18.) CWFR-PAMB RESOLUTION NO. 018-22 Series of 2022 RESOLUTION EXPRESSING THE HEARTFELT GRATITUDE AND APPRECIATION TO THE MUNICIPAL LOCAL GOVERNMENT UNIT OF SAN ANDRES, ROMBLON FOR ACTIVELY SUPPORTING THE CONDUCT OF FIRST QUARTER CALSANAG WATERSHED FOREST RESERVE-PROTECTED AREA MANAGEMENT BOARD (CWFR-PAMB) MEETING VIA ZOOM LOCATED AT TABLAS ISLAND, ROMBLON ON FEBRUARY 4, 2022

19.) CWFR-PAMB RESOLUTION NO. 019-22 Series of 2022 RESOLUTION EXPRESSING THE HEARTFELT GRATITUDE AND APPRECIATION TO THE MUNICIPAL LOCAL GOVERNMENT UNIT OF SAN AGUSTIN, ROMBLON FOR ACTIVELY SUPPORTING THE CONDUCT OF FIRST QUARTER CALSANAG WATERSHED FOREST RESERVE-PROTECTED AREA MANAGEMENT BOARD (CWFR-PAMB) MEETING VIA ZOOM LOCATED AT TABLAS ISLAND, ROMBLON ON FEBRUARY 4, 2022

20.) CWFR-PAMB RESOLUTION NO. 020-22 Series of 2022 RESOLUTION EXPRESSING THE HEARTFELT GRATITUDE AND APPRECIATION TO THE PROVINCIAL LOCAL GOVERNMENT UNIT OF ROMBLON FOR ACTIVELY SUPPORTING THE CONDUCT OF FIRST QUARTER CALSANAG WATERSHED FOREST RESERVE-PROTECTED AREA MANAGEMENT BOARD (CWFR-PAMB) MEETING VIA ZOOM LOCATED AT TABLAS ISLAND, ROMBLON ON FEBRUARY 4, 2022



21.) CWFR-PAMB RESOLUTION NO. 021-22 Series of 2022 RESOLUTION EXPRESSING THE HEARTFELT GRATITUDE AND APPRECIATION TO THE ROMBLON STATE UNIVERSITY FOR ACTIVELY SUPPORTING THE CONDUCT OF FIRST QUARTER CALSANAG WATERSHED FOREST RESERVE-PROTECTED AREA MANAGEMENT BOARD (CWFR-PAMB) MEETING VIA ZOOM LOCATED AT TABLAS ISLAND, ROMBLON ON FEBRUARY 4, 2022

22.) CWFR-PAMB RESOLUTION NO. 022-22 Series of 2022 RESOLUTION ADOPTING THE FIRST SEMESTER C.Y. 2022 BIODIVERSITY MONITORING SYSTEM (BMS) REPORT OF CALSANAG WATERSHED FOREST RESERVE LOCATED AT TABLAS ISLAND, ROMBLON

23.) CWFR-PAMB RESOLUTION NO. 023-22 Series of 2022 RESOLUTION ADOPTING THE 2ND QUARTER C.Y. 2022 LAWIN FOREST AND BIODIVERSITY PROTECTION SYSTEM REPORT FOR CALSANAG WATERSHED FOREST RESERVE LOCATED AT TABLAS ISLAND, ROMBLON

24.) CWFR-PAMB RESOLUTION NO. 024-22 Series of 2022 RESOLUTION ADOPTING THE PROGRESS REPORT ON “RIPARIAN RESTORATION PROGRAM TO PROMOTE CLIMATE CHANGE RESILIENT COMMUNITIES AND SUSTAINABLE CLEAN WATER LOCATED AT CALSANAG WATERSHED FOREST RESERVE, TABLAS ISLAND, ROMBLON

25.) CWFR-PAMB RESOLUTION NO. 025-22 Series of 2022 RESOLUTION ENJOINING NINE CONCERNED BARANGAY LGU’S IN THE MUNICIPALITIES OF CALATRAVA, SAN ANDRES AND SAN AGUSTIN, ROMBLON TO STRICTLY MONITOR SLASH AND BURN FARMING (KAINGIN) WITHIN AND ADJACENT TO CALSANAG WATERSHED FOREST RESERVE LOCATED AT TABLAS ISLAND, ROMBLON

26.) CWFR-PAMB RESOLUTION NO. 026-22 Series of 2022 RESOLUTION ENJOINING ALL MEMBERS OF THE PROTECTED AREA MANAGEMENT BOARD AND THE PERSONNEL OF THE PROTECTED AREA MANAGEMENT OFFICE TO PARTICIPATE IN THE CONDUCT OF WORKSHOP ON THE TEN- YEAR CAPACITY BUILDING PLAN PER TRAINING NEEDS ASSESSMENT RESULT OF CALSANAG WATERSHED FOREST RESERVE, TABLAS ISLAND, ROMBLON

27.) CWFR-PAMB RESOLUTION NO. 027-22 Series of 2022 RESOLUTION FAVORABLY ENDORSING THE PROPOSED ESTABLISHMENT OF WATER SYSTEM AT SITIO CAWA-CAWA TO BARANGAY DOÑA JUANA PROPER IN THE MUNICIPALITY OF SAN AGUSTIN, ROMBLON WITH THE SOURCE OF WATER FROM CALSANAG WATERSHED FOREST RESERVE, TABLAS ISLAND, ROMBLON

28.) CWFR-PAMB RESOLUTION NO. 028-22 Series of 2022 RESOLUTION RESPECTFULLY REQUESTING THE OFFICE OF THE PROVINCIAL AGRICULTURIST (OPAG) UNDER THE PROVINCIAL GOVERNMENT OF



ROMBLON TO ALLOCATE FUNDS FOR THE PROCUREMENT OF VEGETABLE SEEDS, FRUIT TREE SEEDLINGS WITH FARM IMPLEMENTS AS A FORM OF SUSTAINABLE LIVELIHOOD ASSISTANCE FOR THE PROTECTED AREA DEPENDENTS LOCATED AT CALSANAG WATERSHED FOREST RESERVE, TABLAS ISLAND, ROMBLON

29.) CWFR-PAMBR ESOLUTION NO. 029-22 Series of 2022 RESOLUTION EXPRESSING THE HEARTFELT GRATITUDE AND APPRECIATION TO THE BARANGAY LOCAL GOVERNMENT UNIT OF LINAWAN, SAN ANDRES, ROMBLON FOR SUCCESSFULLY HOSTING THE RECENTLY CONDUCTED 2ND QUARTER CALSANAG WATERSHED FOREST RESERVE-PROTECTED AREA MANAGEMENT BOARD (CWFR-PAMB) MEETING LOCATED AT TABLAS ISLAND, ROMBLON ON APRIL 6, 2022

30.) CWFR-PAMB RESOLUTION NO. 030-22 Series of 2022 RESOLUTION ADOPTING THE THIRD QUARTER C.Y. 2022 BIODIVERSITY MONITORING SYSTEM (BMS) REPORT OF CALSANAG WATERSHED FOREST RESERVE LOCATED AT TABLAS ISLAND, ROMBLON

31.) CWFR-PAMB RESOLUTION NO. 031-22 Series of 2022 RESOLUTION ADOPTING THE THIRD QUARTER C.Y. 2022 LAWIN FOREST AND BIODIVERSITY PROTECTION SYSTEM REPORT FOR CALSANAG WATERSHED FOREST RESERVE LOCATED AT TABLAS ISLAND, ROMBLON

32.) CWFR-PAMB RESOLUTION NO. 032-22 Series of 2022 RESOLUTION EARNESTLY REQUESTING THE PROVINCIAL GOVERNOR JOSE R. RIANO TO EXTEND FINANCIAL ASSISTANCE FOR THE PROCUREMENT OF PROTECTED AREA MANAGEMENT BOARD (PAMB) AND PROTECTED AREA RANGER (PAR) UNIFORMS INTENDED FOR THE OPERATION AND MANAGEMENT OF CALSANAG WATERSHED FOREST RESERVE LOCATED AT TABLAS ISLAND, ROMBLON

33.) CWFR-PAMB RESOLUTION NO. 033-22 Series of 2022 RESOLUTION RESPECTFULLY REQUESTING THE DEPARTMENT OF LABOR AND EMPLOYMENT (DOLE) IN THE PROVINCE OF ROMBLON TO PROVIDE GRANT ASSISTANCE FOR CAPACITY-BUILDING ON SUSTAINABLE LIVELIHOOD AND ENTREPRENEURIAL VENTURES TO THE BIODIVERSITY MONITORING SYSTEM-COMMUNITY MONITORING GROUP LOCATED AT SITIO UPPER PADER, BALOGO, CALATRAVA UNDER CALSANAG WATERSHED FOREST RESERVE, TABLAS ISLAND, ROMBLON

34.) CWFR-PAMB RESOLUTION NO. 034-22 Series of 2022 RESOLUTION ENJOINING THE CONCERNED NINE BARANGAY LOCAL GOVERNMENT UNITS IN THE MUNICIPALITIES OF CALATRAVA, SAN ANDRES AND SAN AGUSTIN, ROMBLON TO PLANT ONE-HUNDRED (100) INDIGENOUS TREE WIDLINGS



WITHIN THEIR RESPECTIVE AREA LOCATED AT CALSANAG WATERSHED FOREST RESERVE, TABLAS ISLAND, ROMBLON

35.) CWFR-PAMB RESOLUTION NO. 035-22 Series of 2022 RESOLUTION RESPECTFULLY REQUESTING ROMBLON STATE UNIVERSITY TO EXTEND TECHNICAL ASSISTANCE IN THE PREPARATION OF ADDITIONAL DOCUMENTS NEEDED IN THE ON-GOING REVIEW OF NATIONAL NIPAS REVIEW COMMITTEE-TECHNICAL WORKING GROUP (NNRC-TWG) FOR THE INCLUSION OF CALSANAG WATERSHED FOREST RESERVE AS NIPAS CATEGORY LOCATED AT TABLAS ISLAND, ROMBLON

36.) CWFR-PAMB RESOLUTION NO. 036-22 Series of 2022 RESOLUTION RESPECTFULLY REQUESTING THE DEPARTMENT OF SCIENCE AND TECHNOLOGY IN THE PROVINCE OF ROMBLON TO EXTEND TECHNICAL AND FINANCIAL ASSISTANCE TO ENHANCE THE TRADITIONAL PRODUCTS FROM “BALEW” LEAVES INTENDED FOR THE WEAVERS AND THE DEVELOPMENT OF DESIGN AND ALTERNATIVE MATERIAL OF THE HANDLE FOR TIGER GRASS SOFT BROOM MAKERS LOCATED AT CALSANAG WATERSHED FOREST RESERVE, TABLAS ISLAND, ROMBLON

37.) CWFR-PAMB RESOLUTION NO. 037-22 Series of 2022 RESOLUTION RESPECTFULLY REQUESTING THE DEPARTMENT OF AGRICULTURE –BUREAU OF FISHERIES AND AQUATIC RESOURCES (DA-BFAR) IN THE PROVINCE OF ROMBLON TO PROVIDE LIVELIHOOD TRAINING ON SUSTAINABLE FRESHWATER PRAWN FARMING TO PROTECTED AREA DEPENDENTS LOCATED AT CALSANAG WATERSHED FOREST RESERVE, TABLAS ISLAND, ROMBLON

38.) CWFR-PAMB RESOLUTION NO. 038-22 Series of 2022 RESOLUTION RESPECTFULLY REQUESTING THE LAW ENFORCEMENT AGENCIES NAMELY PNP-MUNICIPAL POLICE STATION, PHIL. ARMY/RESERVIST, LOCAL GOVERNMENT UNIT AND DENR-PENRO TO ADOPT A MEMORANDUM OF AGREEMENT (MOA) FOR THE STRENGTHENING OF PROTECTED AREA LAW ENFORCEMENT WITHIN CALSANAG WATERSHED FOREST RESERVE, TABLAS ISLAND, ROMBLON

39.) CWFR-PAMB RESOLUTION NO. 039-22 Series of 2022 RESOLUTION RESPECTFULLY ENJOINING THE BARANGAY LGU'S OF BALOGO, SAN ROQUE AND PAGSANGAHAN, CALATRAVA, ROMBLON TO PASS BARANGAY RESOLUTION AND ORDINANCE PENALIZING THE FURNITURE MAKERS/SHOP OWNERS IN USING ILLEGALLY-SOURCED TIMBER FROM CALSANAG WATERSHED FOREST RESERVE, TABLAS ISLAND, ROMBLON

40.) CWFR-PAMB RESOLUTION NO. 040-22 Series of 2022 RESOLUTION RESPECTFULLY REQUESTING HON. JOSE R. RIANO, PROVINCIAL GOVERNOR OF THE PROVINCE OF ROMBLON TO PROVIDE SUBSISTENCE ALLOWANCE FOR



THE PROTECTED AREA RANGERS IN NINE BARANGAY LGU'S WITHIN CALSANAG WATERSHED FOREST RESERVE, TABLAS ISLAND, ROMBLON

41.) CWFR-PAMB RESOLUTION NO. 041-22 Series of 2022 RESOLUTION RESPECTFULLY REQUESTING THE DEPARTMENT OF LABOR AND EMPLOYMENT (DOLE) IN THE PROVINCE OF ROMBLON TO ENROLL ALL CONCERNED PROTECTED AREA DEPENDENTS UNDER THE TUPAD PROGRAM TO PLANT AND MAINTAIN INDIGENOUS TREES ALONG PROTECTED AREA BOUNDARIES COVERED BY CALSANAG WATERSHED FOREST RESERVE, TABLAS ISLAND, ROMBLON

42.) CWFR-PAMB RESOLUTION NO. 042-22 Series of 2022 RESOLUTION RESPECTFULLY REQUESTING ROMBLON STATE UNIVERSITY THRU DR. BORROMEO B. MOTIN TO CONDUCT "SEMINAR-WORKSHOP ON PROPOSAL MAKING IN FILIPINO" TO THE CONCERNED NINE BARANGAY LGU'S LOCATED AT CALSANAG WATERSHED FOREST RESERVE, TABLAS ISLAND, ROMBLON

43.) CWFR-PAMB RESOLUTION NO. 043-22 Series of 2022 RESOLUTION EXPRESSING THE HEARTFELT GRATITUDE AND APPRECIATION TO THE DEPARTMENT OF AGRICULTURE- PROVINCIAL OFFICE IN ROMBLON IN PROVIDING FREE VEGETABLE SEEDS TO THE BIODIVERSITY MONITORING SYSTEM-COMMUNITY MONITORING GROUP (BMS-CMG) IN SITIO UPPER PADER, BALOGO, CALATRAVA UNDER CALSANAG WATERSHED FOREST RESERVE, TABLAS ISLAND, ROMBLON

44.) CWFR-PAMB RESOLUTION NO. 044-22 Series of 2022 RESOLUTION EXPRESSING THE HEARTFELT GRATITUDE AND APPRECIATION TO THE BARANGAY LOCAL GOVERNMENT UNIT OF SAN ROQUE, CALATRAVA, ROMBLON FOR SUCCESSFULLY HOSTING THE RECENTLY CONDUCTED 3RD QUARTER CALSANAG WATERSHED FOREST RESERVE-PROTECTED AREA MANAGEMENT BOARD (CWFR-PAMB) MEETING LOCATED AT TABLAS ISLAND, ROMBLON ON JULY 8, 2022

45.) CWFR-PAMB RESOLUTION NO. 045-22 Series of 2022 RESOLUTION ADOPTING THE SECOND SEMESTER C.Y. 2022 BIODIVERSITY MONITORING SYSTEM (BMS) ACCOMPLISHMENT REPORT OF CALSANAG WATERSHED FOREST RESERVE LOCATED AT TABLAS ISLAND, ROMBLON

46.) CWFR-PAMB RESOLUTION NO. 046-22 Series of 2022 RESOLUTION ADOPTING THE FOURTH QUARTER C.Y. 2022 LAWIN FOREST AND BIODIVERSITY PROTECTION SYSTEM REPORT FOR CALSANAG WATERSHED FOREST RESERVE LOCATED AT TABLAS ISLAND, ROMBLON

47.) CWFR-PAMB RESOLUTION NO. 047-22 Series of 2022 RESOLUTION ADOPTING THE F.Y. 2023 PHYSICAL AND FINANCIAL PLAN FOR CALSANAG WATERSHED FOREST RESERVE LOCATED AT TABLAS ISLAND, ROMBLON



48.) CWFR-PAMB RESOLUTION NO. 048-22 Series of 2022 RESOLUTION ENJOINING ALL CONCERNED BARANGAYS IN THE MUNICIPALITIES OF CALATRAVA, SAN ANDRES AND SAN AGUSTIN, ROMBLON TO IDENTIFY AND RESTORE ABANDONED “KAINGIN” AREAS THROUGH RAINFORESTATION FARMING LOCATED AT CALSANAG WATERSHED FOREST RESERVE, TABLAS ISLAND, ROMBLON

49.) CWFR-PAMB RESOLUTION NO. 049-22 Series of 2022 RESOLUTION ENJOINING ALL CONCERNED BARANGAY LOCAL GOVERNMENT UNITS WITHIN CALSANAG WATERSHED FOREST RESERVE TO STRICTLY MONITOR AND PREVENT WILDLIFE POACHING ACTIVITIES WITHIN THEIR AREA OF JURISDICTION

50.) CWFR-PAMB RESOLUTION NO. 050-22 Series of 2022 RESOLUTION RESPECTFULLY REQUESTING THE NATIONAL NIPAS REVIEW COMMITTEE-TECHNICAL WORKING GROUP TO FINALLY ENDORSE CALSANAG WATERSHED FOREST RESERVE AS PROTECTED LANDSCAPE UNDER NATIONAL INTEGRATED PROTECTED AREAS SYSTEM (NIPAS) LOCATED AT TABLAS ISLAND, ROMBLON

51.) CWFR-PAMB RESOLUTION NO. 051-22 Series of 2022 RESOLUTION REQUESTING DENR-PROVINCIAL ENVIRONMENT AND NATURAL RESOURCES OFFICE IN THE PROVINCE OF ROMBLON THROUGH MONITORING AND ENFORCEMENT SECTION TO CONDUCT MONTHLY INSPECTION OF FURNITURE SHOPS WITH SAWMILLS OR/ “TISTISAN” IN THE MUNICIPALITIES OF CALATRAVA, SAN ANDRES AND SAN AGUSTIN, ROMBLON UNDER CALSANAG WATERSHED FOREST RESERVE, TABLAS ISLAND, ROMBLON

52.) CWFR-PAMB RESOLUTION NO. 052-22 Series of 2022 RESOLUTION EARNESTLY REQUESTING ROMBLON STATE UNIVERSITY TO SPEARHEAD THE ESTABLISHMENT OF “ROMBLON ISLANDS BIODIVERSITY RESEARCH, EXTENSION, EDUCATION, AND DEVELOPMENT CENTER” (BREED) AT BALOGO, CALATRAVA, ROMBLON

53.) CWFR-PAMB RESOLUTION NO. 053-22 Series of 2022 RESOLUTION RESPECTFULLY REQUESTING THE DEPARTMENT OF LABOR AND EMPLOYMENT-ROMBLON PROVINCIAL OFFICE TO PROVIDE FINANCIAL SUPPORT TO THE SMALL-SCALE WEAVING COMMUNITY LOCATED AT BALOGO, CALATRAVA, ROMBLON

54.) CWFR-PAMB RESOLUTION NO. 054-22 Series of 2022 RESOLUTION RESPECTFULLY REQUESTING THE DENR MIMAROPA REGION THROUGH THE PROVINCIAL ENVIRONMENT AND NATURAL RESOURCES OFFICE TO ALLOCATE FUNDS FOR THE REESTABLISHMENT OF THE TWO-HECTARE PROVINCIAL ARBORETUM OF NATIVE/ENDEMIC TREES LOCATED AT SITIO PADER, BALOGO, CALATRAVA, ROMBLON



55.) CWFR-PAMB RESOLUTION NO. 055-22 Series of 2022 RESOLUTION RESPECTFULLY REQUESTING THE DEPARTMENT OF SCIENCE AND TECHNOLOGY AND THE ROMBLON STATE UNIVERSITY TO ALLOCATE FUNDS FOR THE RE-ESTABLISHMENT OF THE PROGRAM ENTITLED “MONITORING AND DETECTION OF ECOSYSTEMS CHANGES FOR ENHANCING RESILIENCE AND ADAPTATION IN THE PHILIPPINES (MODECERA)” LOCATED AT CALSANAG WATERSHED FOREST RESERVE, BALOGO, CALATRAVA, ROMBLON

56.) CWFR-PAMB RESOLUTION NO. 056-22 Series of 2022 RESOLUTION RESPECTFULLY REQUESTING HON. JOSE R. RIANO, PROVINCIAL GOVERNOR OF ROMBLON TO PROVIDE BASIC PATROLLING EQUIPMENT'S AND SUPPLIES FOR THE PROTECTED AREA RANGERS IN NINE (9) BARANGAY LGU'S IN THE MUNICIPALITIES OF CALATRAVA, SAN ANDRES AND SAN AGUSTIN, ROMBLON UNDER CALSANAG WFR, TABLAS ISLAND, ROMBLON

57.) CWFR-PAMB RESOLUTION NO. 057-22 Series of 2022 RESOLUTION EXPRESSING THE HEARTFELT GRATITUDE AND APPRECIATION TO THE BARANGAY LOCAL GOVERNMENT UNIT OF DOÑA JUANA, SAN AGUSTIN, ROMBLON FOR SUCCESSFULLY HOSTING THE FOURTH QUARTER CALSANAG WATERSHED FOREST RESERVE-PROTECTED AREA MANAGEMENT BOARD (CWFR-PAMB) MEETING LOCATED AT TABLAS ISLAND, ROMBLON ON OCTOBER 7, 2022

58.) CWFR-PAMB RESOLUTION NO. 058-22 Series of 2022 RESOLUTION EXPRESSING THE HEARTFELT GRATITUDE AND APPRECIATION TO THE ROMBLON STATE UNIVERSITY FOR THEIR ACTIVE PARTICIPATION DURING THE CONDUCT OF FOURTH QUARTER CALSANAG WATERSHED FOREST RESERVE-PROTECTED AREA MANAGEMENT BOARD (CWFR-PAMB) MEETING LOCATED AT TABLAS ISLAND, ROMBLON ON OCTOBER 7, 2022

59.) CWFR-PAMB RESOLUTION NO. 059-22 Series of 2022 RESOLUTION EXPRESSING THE HEARTFELT GRATITUDE AND APPRECIATION TO THE MUNICIPAL LOCAL GOVERNMENT UNIT OF SAN AGUSTIN, ROMBLON FOR THEIR ACTIVE PARTICIPATION DURING THE CONDUCT OF FOURTH QUARTER CALSANAG WATERSHED FOREST RESERVE-PROTECTED AREA MANAGEMENT BOARD (CWFR-PAMB) MEETING LOCATED AT TABLAS ISLAND, ROMBLON ON OCTOBER 7, 2022

60.) CWFR-PAMB RESOLUTION NO. 060-22 Series of 2022 RESOLUTION EXPRESSING THE HEARTFELT GRATITUDE AND APPRECIATION TO THE MUNICIPAL LOCAL GOVERNMENT UNIT OF CALATRAVA, ROMBLON FOR THEIR ACTIVE PARTICIPATION DURING THE CONDUCT OF FOURTH QUARTER CALSANAG WATERSHED FOREST RESERVE-PROTECTED AREA MANAGEMENT BOARD (CWFR-PAMB) MEETING LOCATED AT TABLAS ISLAND, ROMBLON ON OCTOBER 7, 2022



61.) CWFR-PAMB RESOLUTION NO. 061-22 Series of 2022 RESOLUTION EXPRESSING THE HEARTFELT GRATITUDE AND APPRECIATION TO THE MUNICIPAL LOCAL GOVERNMENT UNIT OF SAN ANDRES, ROMBLON FOR THEIR ACTIVE PARTICIPATION DURING THE CONDUCT OF FOURTH QUARTER CALSANAG WATERSHED FOREST RESERVE-PROTECTED AREA MANAGEMENT BOARD (CWFR-PAMB) MEETING LOCATED AT TABLAS ISLAND, ROMBLON ON OCTOBER 7, 2022

**Summary of CALSANAG Watershed Forest Reserve -Biodiversity Monitoring System**  
**Reports with reference to law enforcement and biodiversity assessment**  
**C.Y. 2019-Present**

Year 2019			
SPECIES	n	RA (n/N)	% frequency
Brown Shrike (Alimbabaras)	128	0.2058	20.58%
Common Palm Civet (Gayong)	102	0.1640	16.40%
Phil. Green Parrot (Pikoy)	77	0.1238	12.38%
Black-headed Munia (Intsamis)	47	0.0756	7.56%
Red jungle fowl (Ilahas na Manok)	42	0.0675	6.75%
Plain Throated Sunbird (Tamsi)	41	0.0659	6.59%
Pied Fantail (Tagutihot)	35	0.0563	5.63%
Streak Breasted Bulbul (Tikmaya)	25	0.0402	4.02%
Common Koel (Bahaw)	22	0.0354	3.54%
White Eared Brown Dove (Alimukon)	22	0.0354	3.54%
Phil. Coucal (Kokuk)	21	0.0338	3.38%
Phil. Hanging Parakeet (Kosi)	20	0.0322	3.22%
Emerald Dove (Punay)	17	0.0273	2.73%

Year 2020			
SPECIES	n	RA (n/N)	% frequency
Streak Breasted Bulbul (Tigmaya)	163	0.4055	40.55%
Phil. Green Parrot (Pikoy)	95	0.2363	23.63%
Black-headed Munia (Intsamis)	88	0.2189	21.89%
Phil. Hanging Parakeet (Kusi)	66	0.1642	16.42%
Pied Fantail (Tagutihot)	61	0.1517	15.17%
Plain Throated Sunbird (Tamsi)	50	0.1244	12.44%
Red jungle fowl (Ilahas na Manok)	44	0.1095	10.95%
Brown Shrike (Alimbabaras)	34	0.0846	8.46%
Common Palm Civet (Gayong)	19	0.0473	4.73%
Buff Eared Brown Dove (Alimokon)	16	0.0398	3.98%
Coletto (Sal- ing)	14	0.0348	3.48%
Phil. Coucal (Kokuk)	12	0.0299	2.99%
White Eared Brown Dove (Alimukon)	12	0.0299	2.99%



Tablas Streak Breasted Bulbul (Tigmaya)	13	0.0209	2.09%
Black-Naped Oriole (Kilyaw)	10	0.0161	1.61%

Yellow-vented Bulbul (Pitlago)	12	0.0299	2.99%
Emerald Dove (Punay)	9	0.0224	2.24%

Year 2021			
Species	n	RA (n/N)	% frequency
Streak-breasted Bulbul (Tigmaya)	86	0.2457	24.57%
Phil. Green Parrot (Pikoy)	68	0.1943	19.43%
Phil. Hanging Parakeet (Kosi)	61	0.1743	17.43%
Black-headed Munia (Intsamis)	19	0.0543	5.43%
Brown Shrike (Alimbabaras)	16	0.0457	4.57%
Pied Fantail (Tagutihot)	14	0.04	4.00%
Red jungle fowl (Ilahas na Manok)	13	0.0371	3.71%
Common Palm Civet (Musang)	10	0.0286	2.86%
White Eared Brown Dove (Alimukon)	10	0.0286	2.86%
Plain Throated Sunbird (Tamsi)	8	0.0229	2.29%
Yellow-breasted Fruit Dove (Agumuom)	8	0.0229	2.29%

Year 2022			
SPECIES	n	RA (n/N)	% frequency
Colasisi (Kusi)	115	0.2861	28.61%
Streak-breasted Bulbul (Tigmaya)	100	0.2488	24.88%
Plain Throated Sunbird (Tamsi)	48	0.1194	11.94%
Blue-headed Fantail (Tigmaya Tsina)	20	0.0498	4.98%
Phil. Green Parrot (Pikoy)	20	0.0498	4.98%
Pied Fantail (Tagutihot)	20	0.0498	4.98%
Emerald Dove (Punay)	13	0.0323	3.23%
Yellow-breasted Fruit Dove (Agumuom)	11	0.0274	2.74%
Phil. Coucal (Kokuk)	9	0.0224	2.24%
Red jungle fowl (Ilahas na Manok)	7	0.0174	1.74%
White Eared Brown Dove (Alimukon)	5	0.0124	1.24%

Yellow-vented Bulbul (Pitlago)	7	0.02	2.00%
Emerald Dove (Punay)	5	0.0143	1.43%
Phil. Coucal (Kokuk)	5	0.0143	1.43%
Blue-headed Fantail (Tigmaya Tsina)	4	0.0114	1.14%
Tingiw	4	0.0114	1.14%
Brahminy Kite (Banog)	2	0.0057	0.57%
Golden-crowned Flying Fox (Kabog)	2	0.0057	0.57%
Tablas Drongo (Salagunting)	2	0.0057	0.57%
Variable Dwarf Kingfisher (Tangkali)	2	0.0057	0.57%
Zebra Dove (Kuro-kuro)	2	0.0057	0.57%
Coletto (Sal-ing)	1	0.0029	0.29%
Phil. Pitta (Bakwa)	1	0.0029	0.29%

Amethyst Brown-Dove (Limukon)	4	0.0100	1.00%
Brown Shrike (Alimbabaras)	4	0.0100	1.00%
Rufous Flycatcher (Pinantat)	4	0.0100	1.00%
Zebra Dove (Kuro-kuro)	4	0.0100	1.00%
Barred Rail (Tikling)	3	0.0075	0.75%
Black-headed Munia (Intsamis)	3	0.0075	0.75%
Coletto (Sal-ing)	3	0.0075	0.75%
Barred Buttonquail (Pugo)	2	0.0050	0.50%
Common Koel (Bahaw)	2	0.0050	0.50%
Tablas Drongo (Salagunting)	2	0.0050	0.50%
Yellow-vented Bulbul (Pitlago)	2	0.0050	0.50%
Brahminy Kite (Banog)	1	0.0025	0.25%



**SUMMARY OF ACCOMPLISHMENT REPORTS,  
Work and Financial Plan  
2016 To Present**

<b>YEAR</b>	<b>ACTIVITY IMPLEMENTED</b>	<b>AMOUNT (PHP)</b>
2016	1.) Biodiversity Monitoring System (BMS)	300,000.00
	2.) Blue/Green Brigade Volunteers	12,000.00
	3.) IEC/Advocacy Campaign	141,000.00
	4.) Establishment/Maintenance of Long-Term Vegetation Plots	300,000.00
	<b>Sub-total</b>	<b>753,000.00</b>
2017	1.) Preparation of Management Plan	500,000.00
	2.) Biodiversity Monitoring System (BMS)	200,000.00
	3.) Hiring of Forest Protection Officer (FPO)	204,000.00
	4.) Blue/Green Brigade Volunteers	396,000.00
	5.) IEC Materials Distributed	7,000.00
	6.) Hiring of Communication Staff	223,000.00
	7.) PAMB Meetings	100,000.00
	<b>Sub-total</b>	<b>1,630,000.00</b>
2018	1.) Biodiversity Assessment & Monitoring Systems (BAMS)	606,000.00
	2.) Protected Area Suitability Assessment (PASA)	293,000.00
	3.) Advocacy/IEC	200,000.00
	4.) Biodiversity Monitoring System (BMS)	250,000.00
	5.) PAMB Meetings	100,000.00
	<b>Sub-total</b>	<b>1,449,000.00</b>
2019	1.) Blue/Green Brigade Volunteers	288,000.00
	2.) Advocacy/IEC	200,000.00
	3.) Biodiversity Monitoring System (BMS)	250,000.00
	4.) PAMB Meetings	76,000.00
	5.) Capacity Building	124,000.00
	<b>Sub-total</b>	<b>938,000.00</b>
2020	1.) Communication, Education & Public Awareness (CEPA) on BAMS Result	208,000.00
	2.) Biodiversity Monitoring System (BMS)	250,000.00
	3.) PAMB Meetings	145,000.00
	4.) Management Effectiveness Assessment (MEA)	50,000.00
	5.) Updating of Manual of Operations	68,000.00
	<b>Sub-total</b>	<b>721,000.00</b>

2021	1.) Biodiversity Monitoring System (BMS)	250,000.00
	2.) CEPA Materials developed/produced & distributed	300,000.00
	3.) PAMB Meetings	135,000.00
	4.) Maintenance of DENR Facility:Ecotourism Shed	150,000.00
	<b>Sub-total</b>	<b>835,000.00</b>
2022		
	1.) Biodiversity Monitoring System (BMS)	250,000.00
	2.) CEPA Materials developed/produced & distributed	300,000.00
	3.) Capacity-Building	50,000.00
	4.) PAMB Meetings	283,000.00
	5.) Maintenance of DENR Facility:Ecotourism Shed	150,000.00
	<b>Sub-total</b>	<b>1,033,000.00</b>
2023	1.) Biodiversity Assessment and Monitoring System (BAMS)	200,000.00
	2.) Biodiversity Monitoring System (BMS)	250,000.00
	3.) Communication Plan	300,000.00
	4.) CEPA Materials developed/produced & distributed	290,000.00
	5.) Capacity Building	315,000.00
	6.) PAMB Meetings	283,000.00
	7.) Maintenance of Ecotourism Facility	150,000.00
	<b>Sub-total</b>	<b>1,788,000.00</b>



**CALSANAG Watershed Forest Reserve**  
Tablas Island, Romblon

**SUMMARY OF FINANCIAL COUNTERPART FROM LGUs**  
**F.Y. 2020-2023**

<b>Name of LGU</b>	<b>2020</b>	<b>2021</b>	<b>2022</b>	<b>2023</b>	<b>Amount</b>
<b>1.) Calatrava</b>					
MLGU	150,000	150,000	150,000	150,00	<b>Php 600,000</b>
BLGUs (3 BLGUs@4 pax @900@12 mos.)	129,600	129,600	129,600	129,600	<b>Php 518,400</b>
<b>2.) San Andres</b>					
MLGU	-	-	500,000	300,000	<b>Php 800,000</b>
BLGUs (3 BLGUs@4 pax @900@12 mos.)	129,600	129,600	129,600	129,600	<b>Php 518,400</b>
<b>3.) San Agustin</b>					
MLGU	-	-	120,000	60,000	<b>Php 180,000</b>
BLGUs (3 BLGUs@4 pax @900@12 mos.)	129,600	129,600	129,600	129,600	<b>Php 518,400</b>

Prepared:

  
**RAYMUND G. INOCENCIO**  
PASu-CWFR