



OUTGOING

Received by: dpc

Date: 03-31-23

March 30, 2023


MEMORANDUM

FOR : The Regional Executive Director

THRU : The Assistant Regional Director for Technical Services



FROM : The OIC, PENR Officer

SUBJECT : **SUBMISSION OF SECOND (2nd) QUARTER PATROL PLAN OF NATURAL FORESTS IN THE PROVINCE OF ROMBLON**



Respectfully submitting the 2nd Quarter Patrol Plan of Natural Forests in the province of Romblon.

For your information and record.


ARNOLDO A. BLAZA, JR.


Patrol Plan for the Natural Forest in PENRO ROMBLON **CY 2023**

General Data

Size of natural forest area (ha):	16,130.00
Conservation targets	<p>1. Forest loss and degradation reduced by 40% within the next 4 years.</p> <p>2. Maintain the 7,179.05 hectares of closed forest and prevent the destruction of the existing open forest and other areas within the forest land. Thus, there will be no net forest loss</p> <p>3. Incidence of kaingin, illegal logging, charcoal making, forest fires, and small scale mining, reduced by 50%</p>
Target patrol distance (km)	150 km.
Target barangays and municipalities to be covered within the period	Brgy. San Roque, Mun. of Calatrava, Brgys. Mari-Norte, Mun. of San Andres, Brgy. Dubduban, Brgy. Dona Juana at Mun. of San Agustin, Brgy. Patoo, and Rizal, Mun. of Odiongan, Brgys. Cantagda, and Danao, Mun. of Cajidiocan, Brgys. Silum, and Tampayan, Mun. of Magdiwang, Brgy. Taclobo, Mun. of San Fernando
Approximate area of natural forest in the target area to be covered within period (ha)	4,000 ha.
Period covered by this plan	April-June 2023
Name of Patrol organizer	<p>PASu Manuel Romero - Sibuyan Island and Mt. Guiting- Guiting National Park</p> <p>F-II James M. Mendoza - Tablas Island</p> <p>ECOMS-II Raymund Inocencio - CALSANAG Watershed and Forest Reserve</p>

Notes

Each CENRO will have one Patrol Plan per quarter

Fill in target patrol distance, target baranggays and approximate area to be covered within the planning period once patrol routes and schedule have been completed

Names of patrollers and expertise

Number	Name of Patrollers	Expertise (threats monitoring or indicator species monitoring)	Position (FR, FT, Forester)	Employment status (JO, permanent)	Qualified to conduct patrolling	Present in this workshop (yes or no?)
1	Ramonito Talabucon	Threats monitoring	FR	Permanent	Yes	
2	Joevin Cris G. Fodra	Threats monitoring	FR	Permanent	Yes	
3	James Mendoza	Threats monitoring	F-II	Permanent	Yes	
4	Bernie A. Soguilon	Threats monitoring	FT-II	Permanent	Yes	
5	Felipe B. Alibuyog, Jr	Threats monitoring	FR	Permanent	Yes	
6	Rogelio Agcaoili	Threats monitoring	FR	Permanent	Yes	
7	Ramer Manalon	Threats monitoring	FT-I	Permanent	Yes	
8	Ludito Rada	Threats monitoring	FT-I	Permanent	Yes	
9	Rolly Morales	Threats monitoring	F-I	Permanent	Yes	
10	Ernie Forcadas	Threats monitoring	FT-I	Permanent	Yes	
11	Rolando Galicia	Threats monitoring	FT-I	Permanent	Yes	
12	Dalvern Fesarit	Threats monitoring	FR	Permanent	Yes	
13	Orlando Rada	Threats monitoring	FT-II	Permanent	Yes	
14	Ludwin Ruado	Threats monitoring	FR	Permanent	Yes	
15	Henry Carbonilla II	Threats monitoring	FR	Permanent	Yes	
16	Andy Regla	Threats monitoring	FR	Permanent	Yes	
17	Sheilla Jane M. Forlales	Threats monitoring	Forester II	Permanent	Yes	
18	Marielle V. Magallanes	Threats monitoring	Forester I	Permanent	Yes	
19	Iloisa Amor Moreno	Threats monitoring	FR	Permanent	Yes	
20	Michelle Mato	Threats monitoring	FR	Permanent	Yes	
21	Marivic Fabella	Threats monitoring	FR	Permanent	Yes	
22	Eduardson Simeon	Threats monitoring	FR	Permanent	Yes	
23	Eddie Dulay	Threats monitoring	AA-VI	Permanent	Yes	
24	Jomer Gajarion	Threats monitoring	FT I	Permanent	Yes	
25	Mark Adonis Romero	Threats monitoring	FR	Permanent	Yes	
26	Dicky Famero	Threats monitoring	FT-I	Permanent	Yes	
27	John Calvin Galisano	Threats monitoring	FR	Permanent	Yes	

[add more rows as needed]

Notes

Include names of all forest rangers but indicate those present in the workshop in column D

Patrol sectors

CY 2023

Patrol sectors	Name of Sitio, Barangay, Municipality covered by sector	Approximate area of natural forest in the sector (ha)	Target threats to be recorded and addressed in the patrol sector	Target indicator species
1	Calatrava, San Andres, San Agustin (CALSANAG Watershed Forest Reserve, Tablas Island)	2,614 ha.	Kaingin, illegal cutting of trees, charcoal making, forest fires	Tablas Drongo, Pink-bellied Imperial Pigeon (<i>Ducula poliocephala</i>), Tube-nosed fruit bat (<i>Nyctimene rabori</i>), Rufous-lored kingfisher (<i>Halcyon winchelli nesydrionete</i>), Celestial monarch (<i>Hypothymis coelestis</i>), Philippine warty pig (<i>Sus philippensis</i>)
2	Odiongan, Looc, Alcantara, Santa Maria, Santa Fe, San Jose, Ferrol, San Andres (Other Timberlands outside CALSANAG within Tablas Island)	3,616 ha.	Kaingin, illegal cutting of trees, charcoal making, forest fires	
3	Brgys. Agtiwa, Mabolo and Mabini, Espana, Taclobo, Panangcalan, Canjalon, San Fernando (Sibuyan Island Timberlands including Mt. Guiting-guiting NP)	12,289 ha.	Kaingin, illegal cutting of trees, charcoal making, illegal mining, forest fires	
4	Brgys. Cambijang, Cambajao, Lumbang Weste, Danao, Cantagda, Cajidiocan (Sibuyan Island Timberlands including Mtr. Guiting-guiting NP)	8,905 ha.	Kaingin, illegal cutting of trees, charcoal making	
5	Brgys. Silum, Tampayan, Jao-asan, Dulangan, Agsao, AgutayMagdiwang (Sibuyan Island Timberlands including Mt. Guiting-guiting NP)	5,487 ha.	Kaingin, illegal cutting of trees, charcoal making, forest fires	

Things to consider when identifying sectors:

Conservation objectives and targets in the Forest Conservation Area Plan

Locations of forest loss, forest degradation and forest enhancement (see map 1)

Number of teams that can be formed

2nd QUARTER 2023 - PENRO ROMBLON

Note
w the names of volunteer forest guards

Note

Patrol teams

2nd QUARTER 2023

No.	Office	Name of forest rangers, other DENR staff and volunteers who will conduct regular patrolling	Expertise (threats monitoring or indicator species monitoring)	Qualified ?	Present in workshop	Sector assignment	Team leader	Recorder
1	DENR	Rogelio Agcaoili	#REF!	#REF!		Sector 1	Rogelio Agcaoili	
2	DENR	Ramonito Talabucon	#REF!	#REF!				
3	DENR	Joevin Cris G. Fodra	Threats monitoring	Yes				
4	DENR	Romeo S. Contaio	Threats monitoring	Yes				
5	DENR	Eddie Dulay Jr.	Threats monitoring	Yes				
6	DENR	Dicky Famero	Threats monitoring	Yes		Sector 2	Bernie Soguilon	
7	DENR	Bernie Soguilon	Threats monitoring	Yes				
8	DENR	Eduardson M. Simeon	Threats monitoring	Yes				
9	DENR	Felipe B. Alibuyog, Jr	Threats monitoring	Yes				
10	DENR	Orlando M. Rada	Threats monitoring	Yes		Sector 3	Dalvern Fesarit	
11	DENR	Dalvern Fesarit	Threats monitoring	Yes				
12	DENR	Jomer Gajarion	Threats monitoring	Yes				
13	DENR	Andy I. Regla	Threats monitoring	Yes				
14	DENR	Mark Adonis Romero	Threats monitoring	Yes		Sector 4	Mark Adonis Romero	
15	DENR	Henry Carbonilla	Threats monitoring	Yes				
16	DENR	Ramer Manalon	Threats monitoring	Yes				
17	DENR	Ludito Rada	Threats monitoring	Yes				
19	DENR	Ludwin M. Ruado	Threats monitoring	Yes		Sector 5	Ludwin M. Ruado	
20	DENR	Ernie L. Forcadas	Threats monitoring	Yes				
	DENR	John Calvin Galisanao	Threats monitoring	Yes				
21	DENR	Rolando Galicia	Threats monitoring	Yes				
24	DENR	James M. Mendoza	Threats monitoring	Yes				
26	DENR	Rommel N. Madeja	Threats monitoring	Yes				
27	DENR	Michelle M. Bajo	Threats monitoring	Yes				
28	DENR	Marivic O. Fabella	Threats monitoring	Yes				
29	DENR	Rolly Morales	Threats monitoring	Yes				
30	DENR	Iloisa Amor M. Morenc	Threats monitoring	Yes				

Notes

- TEAM 1
- TEAM 2
- TEAM 3
- TEAM 4
- TEAM 5
- Other staff who conduct regular patrolling including Jos.

Add more rows between DENR and Vols if needed

Include names of all forest rangers but indicate those presnet in the workshop in column D

Put an x after the name of the team leader and recorder once the teams have been formed

Schedule of patrols, teams and routes assignment for the period
2nd QUARTER 2023 - PENRO ROMBLON

Month	Week	Team (indicate number)	Activity/Type of patrol (threats focused or indicator species-focused, or coordination/response)	Specific routes (name sector number and specific sitio or barangay and municipality)	Target distance (km)
April	Week 1-4	Team 1	Threats focused	Sector 1. Brgy. Pato-o and Rizal, Odiongan, Brgy. Mari Norte, Linawan, Agpudlos, Mun. of San Andres	10
	Week 1-4	Team 2	Threats focused	Sector 2. Brgy. Balogo, Pagsangahan, San Roque, Mun. of Calatrava	10
	Week 1-4	Team 3	Threats focused	Sector 3. Barangays Cantagda, Danao, Lumbang Weste, Cambajo, Mun. of Cajidiocan	10
	Week 1-4	Team 4	Threats focused	Sector 4. Barangays España, Taclobo, Mabulo, Mabini, Agtiwa, Panangcalan, Pili, Mun. of San Fernando	10
	Week 1-4	Team 5	Threats focused	Sector 5. Brgys. Silum-Tampayan, Jao- Asan, Dulangan, Agutay, Agsao, Mun. of Magdiwang	10
May	Week 1-4	Team 1	Threats focused	Sector 1. Brgy. Balogo, Pagsangahan, San Roque, Mun. of Calatrava, Brgy Limon Norte, Looc	10
	Week 1-4	Team 2	Threats focused	Sector 2. Brgy. Dubduban, Binongaan, Doña Juana, Mun. of San Agustin,	10
	Week 1-4	Team 3	Threats focused	Sector 3. Barangays Cantagda, Danao, Lumbang Weste, Cambajo, Mun. of Cajidiocan	10
	Week 1-4	Team 4	Threats focused	Sector 4. Barangays España, Taclobo, Mabulo, Mabini, Agtiwa, Panangcalan, Pili, Mun. of San Fernando	10
	Week 1-4	Team 5	Threats focused	Sector 5. Brgys. Silum-Tampayan, Jao- Asan, Dulangan, Agutay, Agsao, Mun. of Magdiwang	10
June	Week 1-4	Team 1	Threats focused	Sector 1. Brgy. Dubduban, Binongaan, Doña Juana, Mun. of San Agustin,	10
	Week 1-4	Team 2	Threats focused	Sector 2. Brgy. Balogo, Pagsangahan, San Roque, Mun. of Calatrava	10
	Week 1-4	Team 3	Threats focused	Sector 3. Barangays Cantagda, Danao, Lumbang Weste, Cambajo, Mun. of Cajidiocan	10
	Week 1-4	Team 4	Threats focused	Sector 4. Barangays España, Taclobo, Mabulo, Mabini, Agtiwa, Panangcalan, Pili, Mun. of San Fernando	10
	Week 1-4	Team 5	Threats focused	Sector 5. Brgys. Silum-Tampayan, Jao- Asan, Dulangan, Agutay, Agsao, Mun. of Magdiwang	10
Total					150

Notes

Patrolling includes preparatory activities such as coordinating with LGUs and other authorities, data syncing, preparing for responses.

Consult map2 when doing this

Types of patrols: threats focused and indicator species-focused

If there are less than five teams, erase the extra number of teams in the matrix