



March 24, 2023

MEMORANDUM

FOR : The Regional Executive Director
DENR MIMAROPA REGION

THRU : The Assistant Regional Director for Technical Services

FROM : The OIC, Provincial Environment and Natural Resources Officer

SUBJECT : **ACCOMPLISHMENT REPORT ON INVENTORY AND MAPPING OF WATER USERS AND WATER SOURCES FOR THE MONTH OF MARCH C.Y. 2023.**

Respectfully submitted herewith are the accomplishment reports on the following activities for the month of March 2023, to wit:

- Inventory of water users
- Inventory and mapping of water sources

Attached also are geo-tagged photos of the location of water users and water sources together with the GIS generated maps.

For information and record.


IMELDA M. DIAZ



March 24, 2023

MEMORANDUM

FOR : The OIC, PENR Officer
THRU : The Chief, Technical Services Division
FROM : Forester I Jelomy H. Mahayag
Forest Ranger Randy N. Estrella
SUBJECT : WATER USERS, SOURCES INVENTORY, AND MAPPING
LOCATED IN THE MUNICIPALITY OF STA. CRUZ, BOAC,
AND MOGPOG FOR THE MONTH OF MARCH 2023.


In compliance with the WFP target of the Water Resource Utilization Unit (WRUU) under the supervision of the Regulation and Permitting Section (RPS) of Technical Services Division (TSD), respectfully submitted herewith is the accomplishment reports of the following activities for the month of March 2023;

- List of inventories of water users
- List of inventories of water sources
- Geo-tagged photos of the location of water users and sources
- GIS generated map location of water sources and;
- Water users inventory report of 10 water users and sources

The above-mentioned accomplishments are located in the Municipality of Sta. Cruz, Boac and Mogpog Province of Marinduque.

For information and record.


JELOMY H. MAHAYAG


RANDY N. ESTRELLA



Republic of the Philippines
Department of Environment and Natural Resources
PENRO Marinduque

Waterusers and sources 2023 (March)

No.	Municipality	Barangay	Owner	Gps coordinates		Type of water source	Purpose of water use
				Latitude	Longitude		
1	Sia. Cruz	Taytay	Barangay Local Government of Taytay rep. by Diomedes A. Revilla	13°25'20"N	122°50'30"E	Deep well	Municipal use
2	Sia. Cruz	Taytay	Barangay Local Government of Taytay rep. by Diomedes A. Revilla	13°24'10"N	122°49'34"E	Deep well	Municipal use
3	Boac	Cavit	Marilyn C. Sartillo	13°22'49"N	121°49'38"E	Deep well	Personal purposes
4	Boac	Cavit	Mildred D. Malangis	13°23'4"N	121°50'24"E	Deep well	Personal purposes
5	Boac	Cavit	Joseph R. Malangis	13°23'3"N	121°50'23"E	Deep well	Personal purposes
6	Boac	Tanza	Marilyn L. Joson	51°P374943	148°74'33"	Deep well	Personal purposes
7	Boac	Tanza	Asuncion M. Mantal	51°P374920	148°74'45"	Deep well	Personal purposes
8	Boac	Tanza	Arsenia A. Maling	51°P374917	148°74'55"	Deep well	Personal purposes
9	Boac	Tanza	Nonito C. Mogol	51°P374899	148°73'80"	Deep well	Personal purposes
10	Mogpog	Jamagdong	Eleazar M. Larracas	51°P375974	148°94'35"	Deep well	Personal purposes

Prepared and inspected by:

JELONY H. MAHAYAG

RANDY N. BARRERA



WATER USER INVENTORY REPORT

Date: 3/8/23

OWNER: Barangay of Taytay

MAILING ADDRESS: Taytay, Sta. Cruz CONTACT NO. _____

NAME OF ESTABLISHMENT: N/A

LOCATION OF WATER SOURCE: Taytay, Sta. Cruz, Marinduque
(No., Street, Barangay, City/Municipality, Province)

GPS COORDINATES: LATITUDE: 13°29'10"N LONGITUDE: 122°49'34"E

NAME OF WATER SOURCE: Deep well

WATER PERMIT NO.: N/A DATE ISSUED: _____ PURPOSE: _____

CONDITIONAL WATER PERMIT NO.: N/A DATE ISSUED: _____ PURPOSE: _____

SOURCE STATUS: ☐ Proposed ☐ On-going Drilling/ Construction ☒ Operational

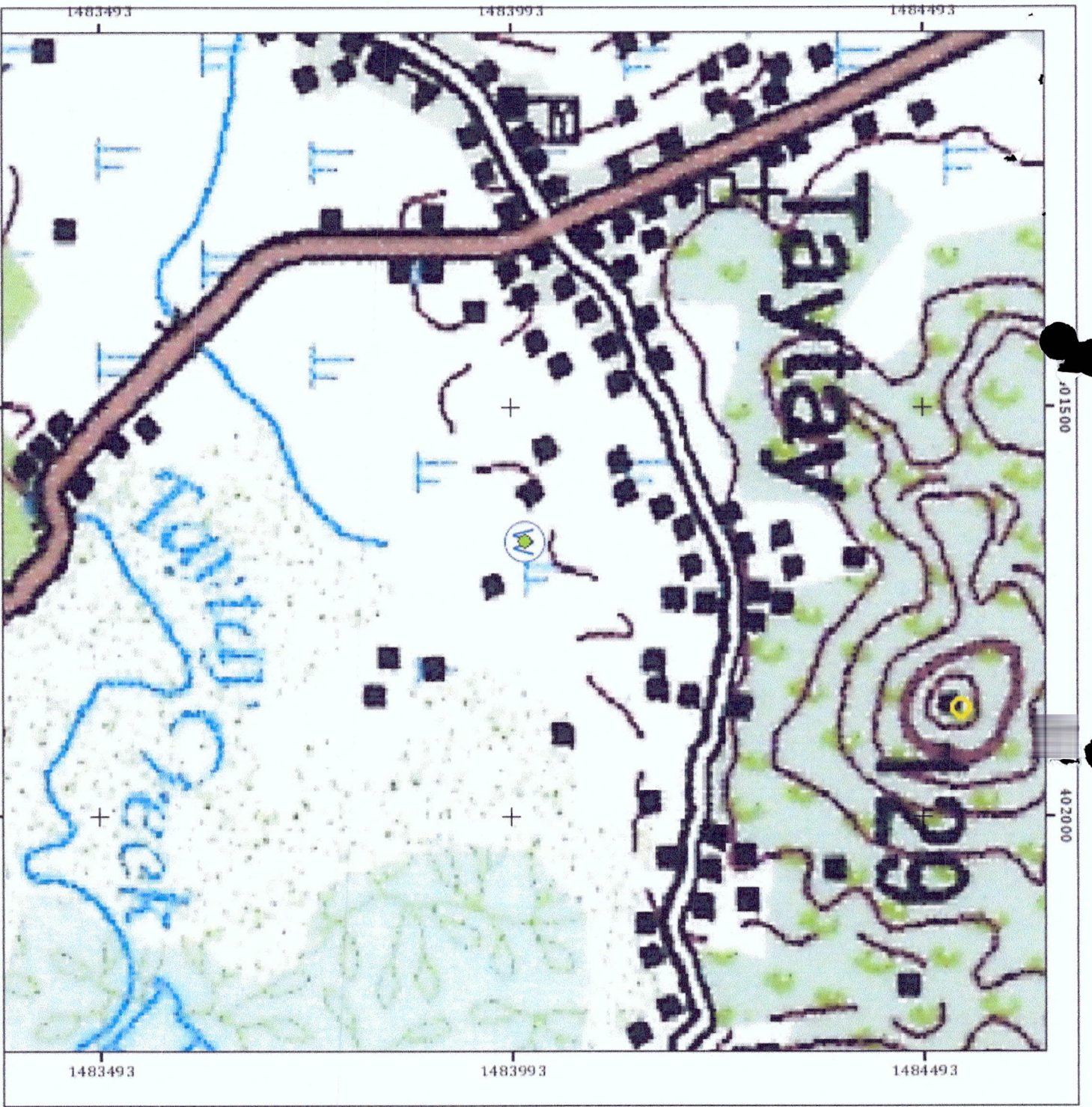
REMARKS: For Barangay Purposes during summer time.
For Application of Water Permit Application

Verified: Signature: _____
Name: DIOMEDEU A. PERERA
Position: P/B
Office: BRGY. TAYTAY
Mobile No. 09989251127

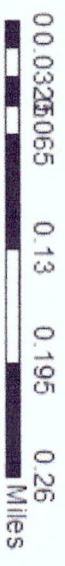
Representative: Signature: _____
Name: JERRY A. MANAYAN
Position: Forester
Mobile No. 09060081095



Deep well of Barangay Taytay located in Brgy. Taytay, Sta. Cruz, Marinduque



MAP SHOWING THE LOCATION OF
THE INVENTORIED WATER SOURCE
IN THE PROVINCE OF MARINDUQUE
BARANGAY LOCAL GOVERNMENT
OF TAYTAY



SCALE 1:6,691

Projection: UNIVERSAL TRANSVERSE MERCATOR
Datum: WGS_1984

Water User



Deep Well of BILGU Taytay

LOCATION:

Brgy. Taytay, Sta. Cruz, Marinduque

Prepared by:

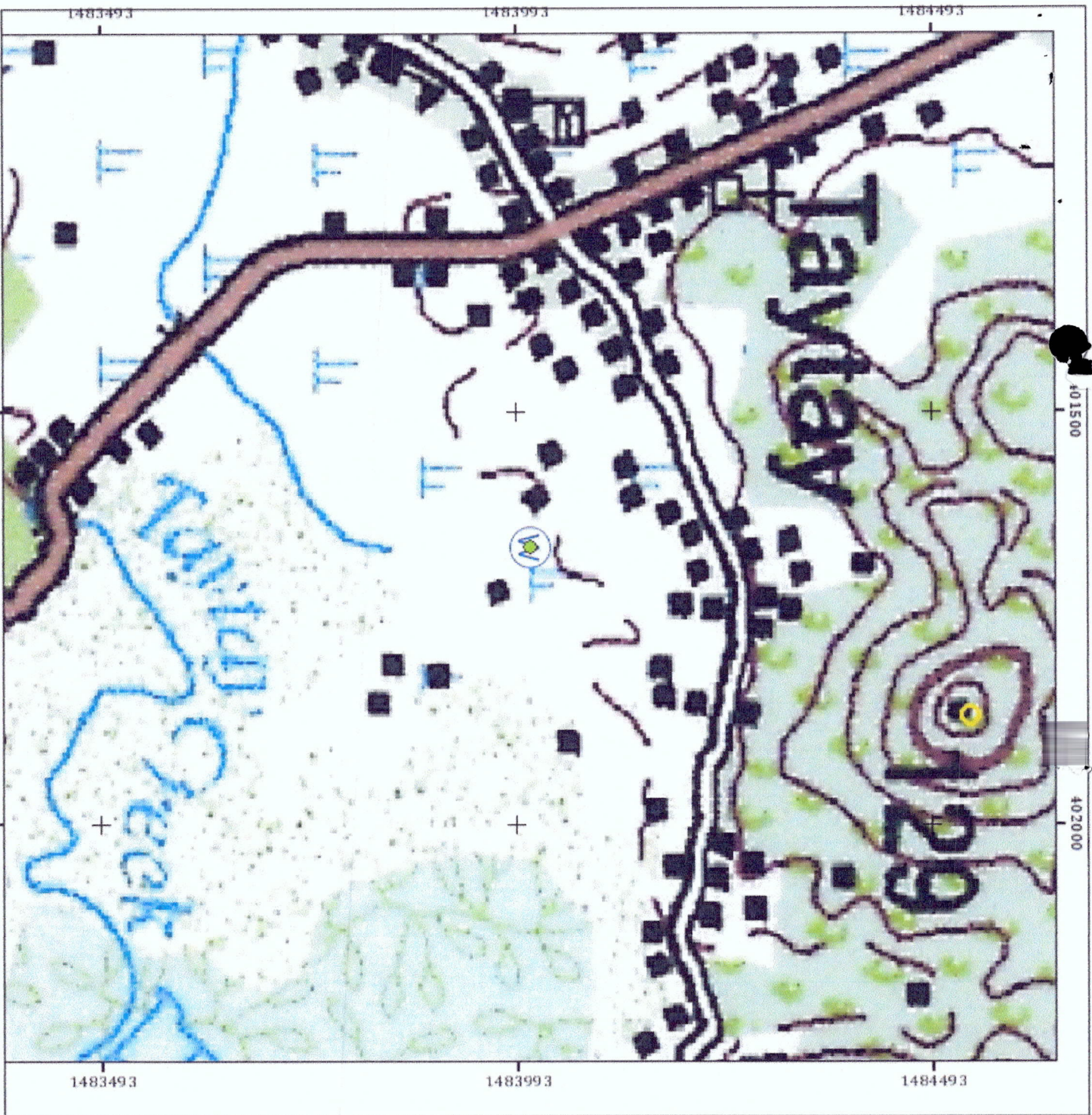
JELOMY H. MAHAYAG
Forester I

Checked and Verified by:

ENGR. CYNTHIA ULISANO
Chief, Technical Services Division

Approved by:

IMELDA M. DIAZ
OIC - PENRO



MAP SHOWING THE LOCATION OF
THE INVENTORIED WATER USER
IN THE PROVINCE OF MARINDUQUE
BARANGAY LOCAL GOVERNMENT
OF TAYTAY



SCALE 1:6,691

Projection: UNIVERSAL TRANSVERSE MERCATOR
Datum: WGS_1984

Water User



Deep Well of BL GU Taytay

LOCATION:

Brgy. Taytay, Sta. Cruz, Marinduque

Prepared by:

JELOMY H. MAHAYAG
Forester I

Checked and Verified by:

ENGR. CYNTHIA U. ROSANO
Chief, Technical Services Division

Approved by:

IMEIDA M. DIAZ
OIC - PENRO



WATER USER INVENTORY REPORT

Date: 8/8/2023

OWNER: Barangay of Taytay

MAILING ADDRESS: Taytay, Sta. Cruz CONTACT NO. _____

NAME OF ESTABLISHMENT: N/A

LOCATION OF WATER SOURCE: Taytay, Sta. Cruz, Marinduque
(No., Street, Barangay, City/Municipality, Province)

GPS COORDINATES: LATITUDE: 13°25'20"N LONGITUDE: 122°50'30"E

NAME OF WATER SOURCE: Deep well

WATER PERMIT NO.: N/A DATE ISSUED: _____ PURPOSE: _____

CONDITIONAL WATER
PERMIT NO.: N/A DATE ISSUED: _____ PURPOSE: Personal Purposes

SOURCE STATUS: ☐ Proposed ☐ On-going Drilling/ Construction ☒ Operational

REMARKS: for Barangay Purposes during summer time

For application of Water Permit Application

Verified: Signature: [Signature]
Name: PIDMEDES A. REVILLA
Position: P/B
Office: Pray. Taytay
Mobile No. 09989251127

Representative: Signature: [Signature]
Name: JERRY H. MAHAYAG
Position: Forester I
Mobile No. 09060084095



Deep well of Barangay Taytay located in Brgy. Taytay, Sta. Cruz, Marinduque



WATER USER INVENTORY REPORT

Date: 3/3/2023

OWNER: Marlyn C. Santillo

MAILING ADDRESS: Cavit, Boac, Marinduque CONTACT NO. _____

NAME OF ESTABLISHMENT: N/A

LOCATION OF WATER SOURCE: Cavit, Boac, Marinduque
(No., Street, Barangay, City/Municipality, Province)

GPS COORDINATES: LATITUDE: 13°22'49"N LONGITUDE: 121°49'38"N

NAME OF WATER SOURCE: Deep well

WATER PERMIT NO.: N/A DATE ISSUED: N/A PURPOSE: N/A

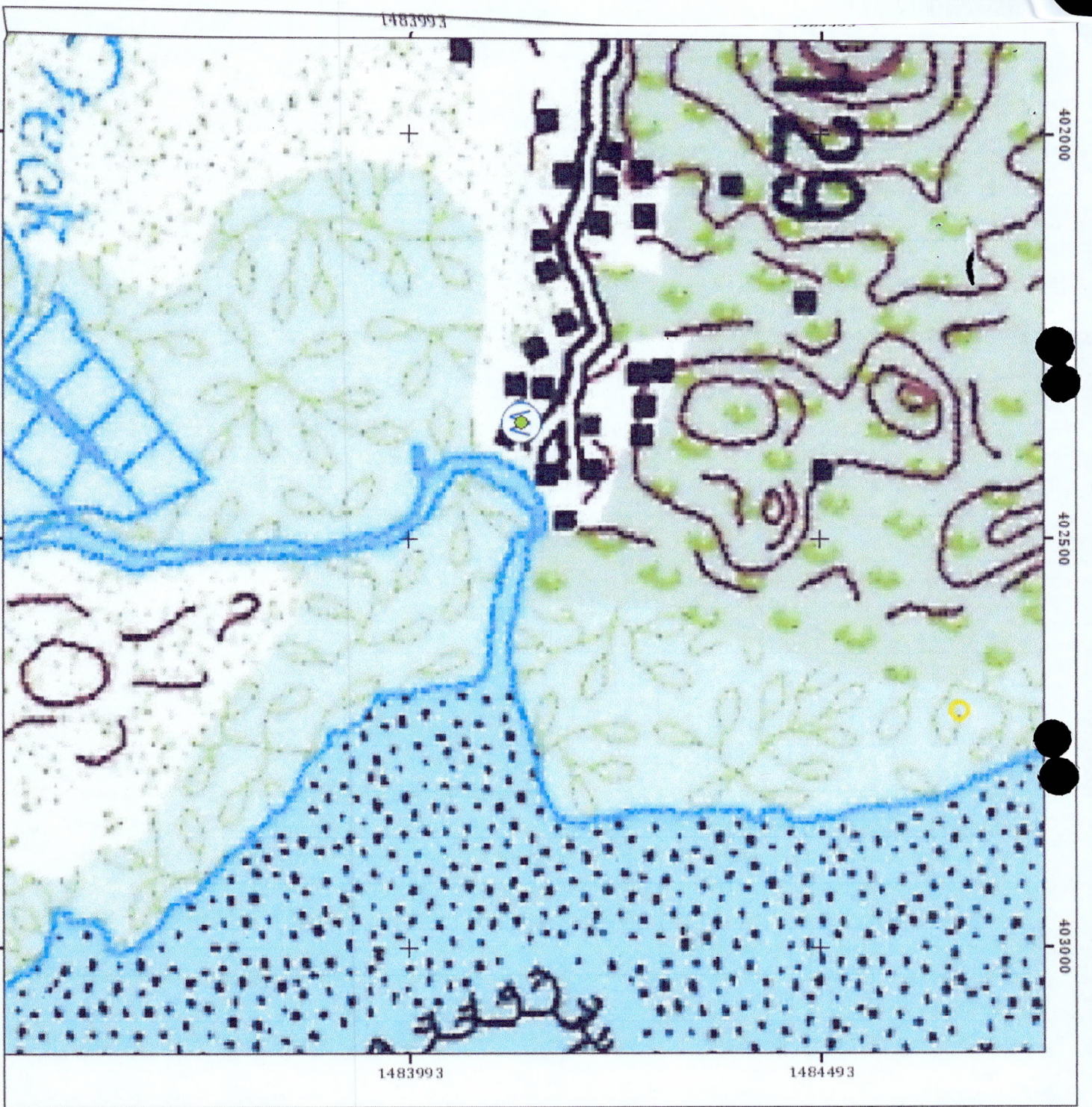
CONDITIONAL WATER PERMIT NO.: N/A DATE ISSUED: N/A PURPOSE: Personal purposes

SOURCE STATUS: ☐ Proposed ☐ On-going Drilling/ Construction ☒ Operational

REMARKS: for personal purposes in support to
their butterfly farm

Verified: Signature: [Signature]
Name: Marlyn Santillo
Position: Owner
Office: N/A
Mobile No. _____

Representative: Signature: [Signature]
Name: JEWEL H. MAHAYAG
Position: Forester 1
Mobile No. 09060084095



MAP SHOWING THE LOCATION OF
THE INVENTORIED WATER USER
IN THE PROVINCE OF MARINDUQUE
BARANGAY LOCAL GOVERNMENT
OF TAYTAY

0.0 0.032E065 0.13 0.195 0.26
Miles

SCALE 1:6,691

Projection: UNIVERSAL TRANSVERSE MERCATOR
Datum: WGS_1984

Water User



Deep well BLGU-Taytay

LOCATION:

Brgy. Taytay, Sta. Cruz, Marinduque

Prepared by:

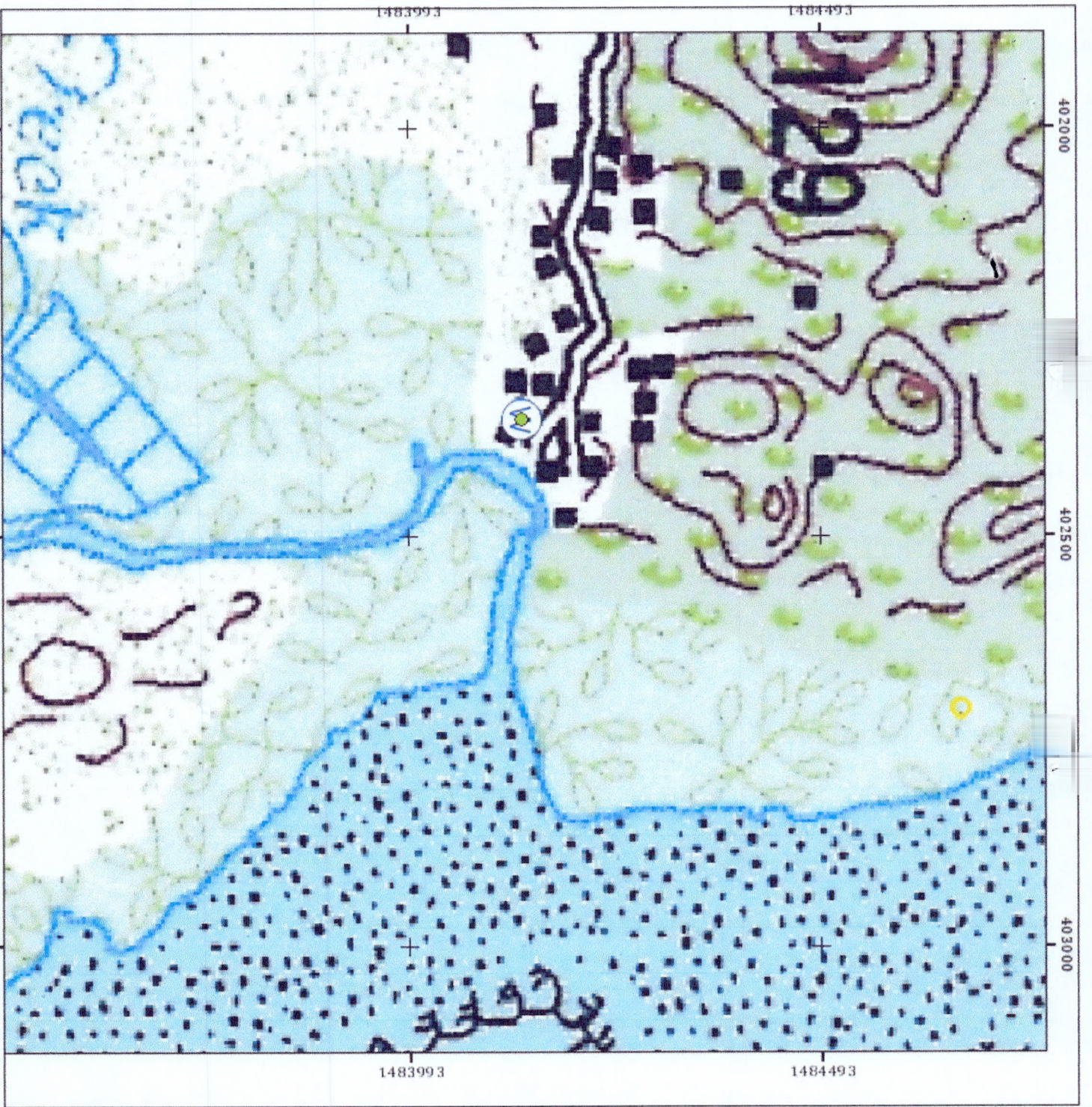
JELONY H. MAHAYAG
Forester I

Checked and Verified by:

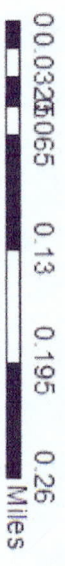
ENGR. CYNTHIA A. BOZANO
Chief, Technical Services Division

Approved by:

IMELDA M. DIAZ
OIC-PENRO



MAP SHOWING THE LOCATION OF
THE INVENTORIED WATER SOURCE
IN THE PROVINCE OF MARINDUQUE
BARANGAY LOCAL GOVERNMENT
OF TAYTAY



SCALE 1:6,691

Projection: UNIVERSAL TRANSVERSE MERCATOR
Datum: WGS_1984

Water User



LOCATION:

Brgy. Taytay, Sta. Cruz, Marinduque

Prepared by:

JELOMY H. MAHAYAG
Forester I

Checked and Verified by:

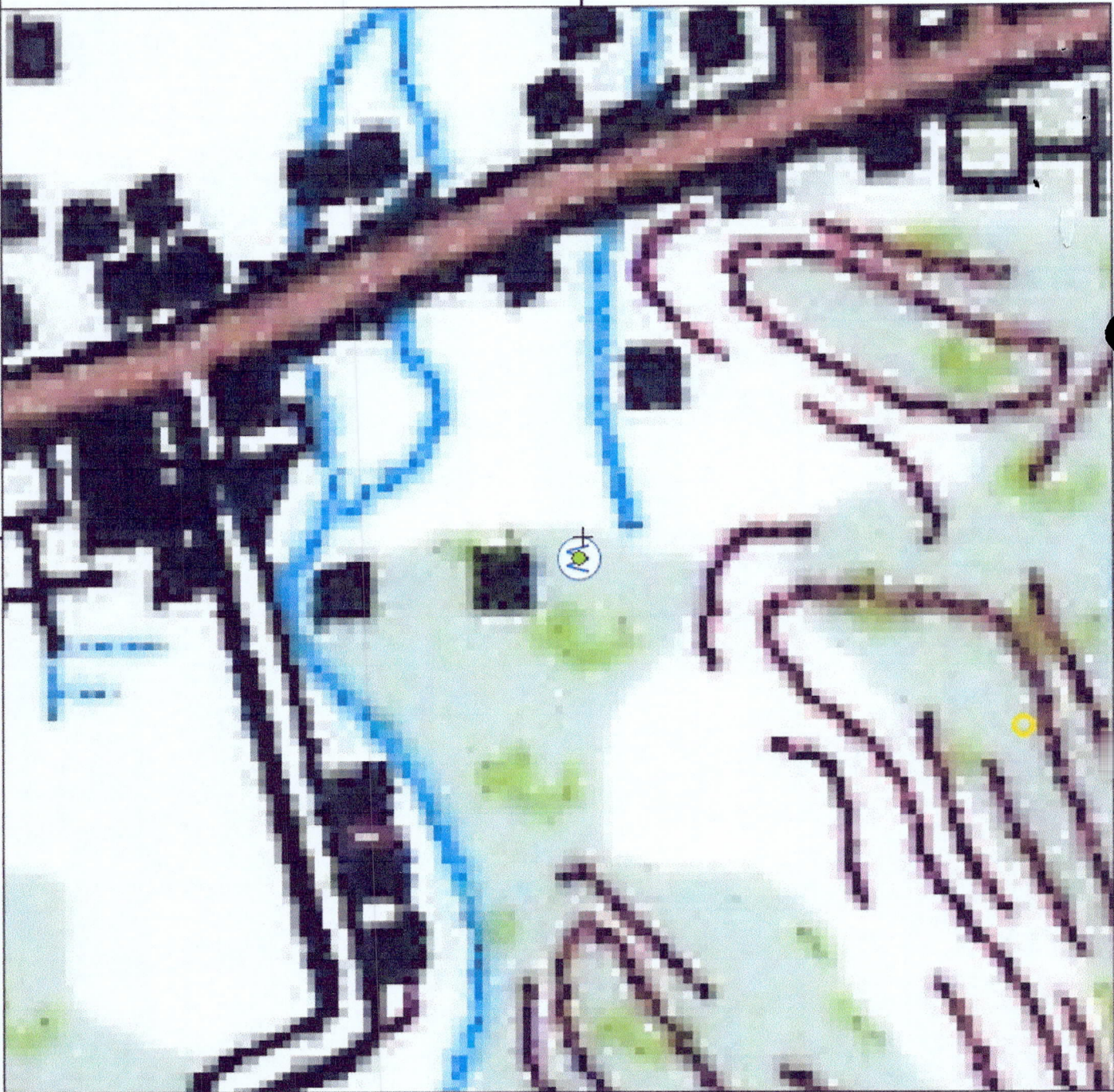
ENGR. CYNTHIA T. ISIANO
Chief, Technical Services Division

Approved by:

IMELDA M. DIAZ
OIC-PENRO



Deep well of Marilyn Sartillo located in Brgy. Cawit, Boac, Marinduque




MAP SHOWING THE LOCATION OF
THE INVENTORIED WATER USER
IN THE PROVINCE OF MARINDUQUE
MARILYN SARTILLO



SCALE 1:6,691

Projection: UNIVERSAL TRANSVERSE MERCATOR
Datum: WGS_1984



LOCATION:

Brgy. Cawit, Boac, Marinduque

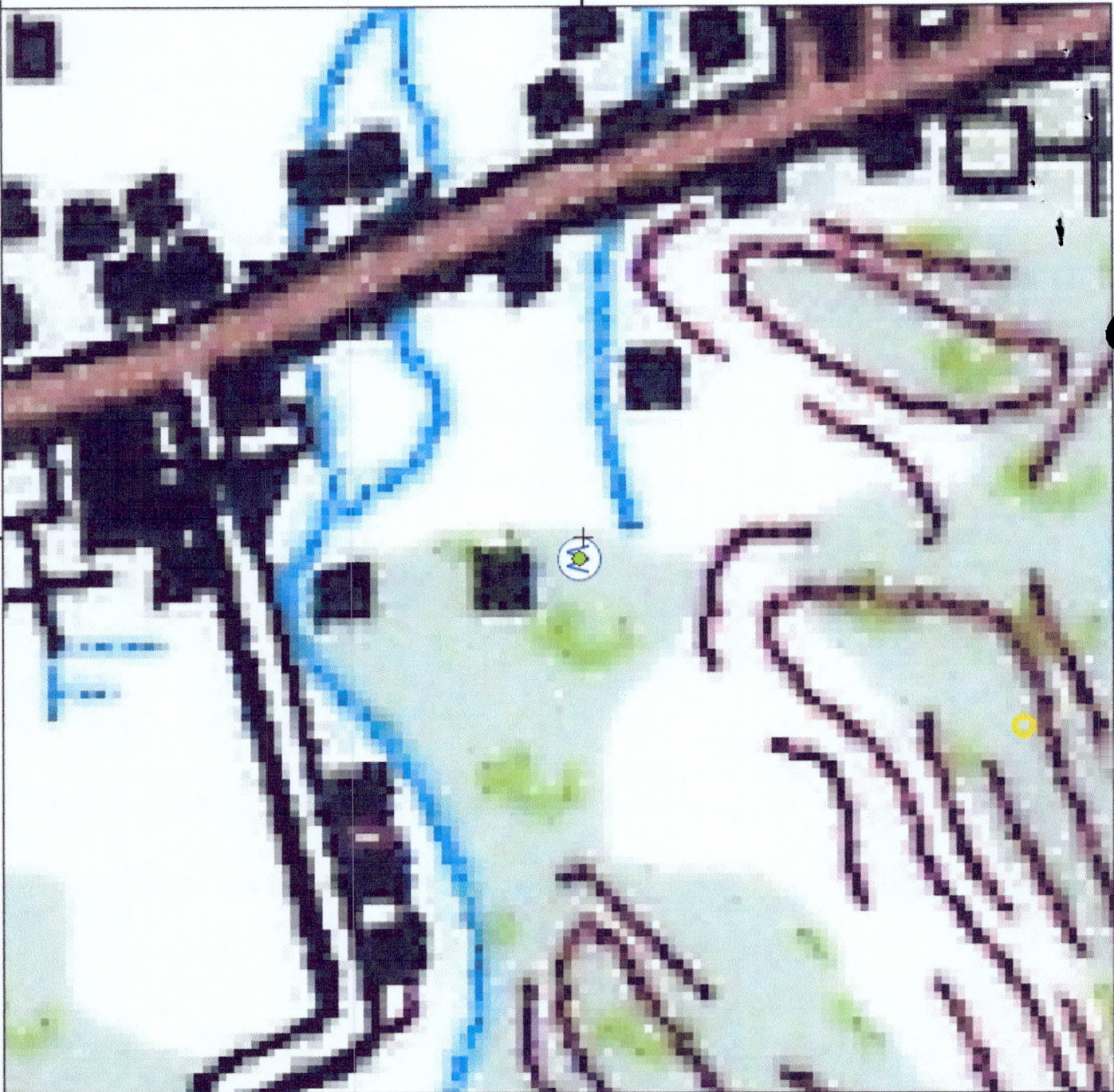
Prepared by:
JELOMY H. MAHAYAG
Forester I

Checked and Verified by:

ENGR. CYNTHIA C. LIZANO
Chief, Technical Services Division

Approved by:

IMELDA M. DIAZ
OIC - PENRO



MAP SHOWING THE LOCATION OF
THE INVENTORIED WATER SOURCE
IN THE PROVINCE OF MARINDUQUE
MARILYN SARTILLO



SCALE 1:6,691

Projection: UNIVERSAL TRANSVERSE MERCATOR
Datum: WGS_1984

Water Source/User



Deep well

LOCATION:

Brgy. Cawit, Boac, Marinduque

Prepared by:

JELONY H. MAHAYAG
Forester I

Checked and Verified by:

ENGR. CYNTHIA U. LOZANO
Chief, Technical Services Division

Approved by:

IMELDA M. DIAZ
OIC-PENRO



WATER USER INVENTORY REPORT

Date: 3/3/2023

OWNER: MILDRED D. MACANONG

MAILING ADDRESS: Cawit, Boac, Marinduque CONTACT NO. _____

NAME OF ESTABLISHMENT: _____

LOCATION OF WATER SOURCE: Cawit, Boac, Marinduque
(No., Street, Barangay, City/Municipality, Province)

GPS COORDINATES: LATITUDE: 13° 23' 41" N LONGITUDE: 121° 50' 24" E

NAME OF WATER SOURCE: Deep well

WATER PERMIT NO.: N/A DATE ISSUED: N/A PURPOSE: N/A

CONDITIONAL WATER
PERMIT NO. : _____ DATE ISSUED: _____ PURPOSE: _____

SOURCE STATUS: ☐ Proposed ☐ On-going Drilling/ Construction ☒ Operational

REMARKS: For personal purposes in support to
their house

Verified: Signature: _____

Name: MILDRED P. MACANONG

Position: Owner

Office: N/A

Mobile No. _____

Representative: _____

Signature: _____


Name: JEROME H. MACANONG

Position: Forester

Mobile No. _____



Deep well of Mildred Malangis located in Brgy. Cawit, Boac, Marinduque



MAP SHOWING THE LOCATION OF
THE INVENTORIED WATER SOURCE
IN THE PROVINCE OF MARINDUQUE

MILDRED MALANGIS



SCALE 1: 892

Projection: UNIVERSAL TRANSVERSE MERCATOR
Datum: WGS_1984

Water Source/User




LOCATION:

Brgy. Cawit, Boac, Marinduque

Prepared by: *[Signature]*
JELOMY H. MAHAYAG
Forester I

Checked and Verified by: *[Signature]*
ENGR. CYNTHIA C. LIZANO
Chief, Technical Services Division

Approved by: *[Signature]*
IMELDA M. DIAZ
OIC - PENRO



MAP SHOWING THE LOCATION OF
THE INVENTORIED WATER USER
IN THE PROVINCE OF MARINDUQUE

MILDRED MALANGIS

00.00426085 0.017 0.0255 0.034
Miles

SCALE 1: 892

Projection: UNIVERSAL TRANSVERSE MERCATOR
Datum: WGS_1984

Water Source/User



Deep well

LOCATION:

Brgy. Cawit, Boac, Marinduque

Prepared by:

JELOMY H. MAHAYAG

Forester I

Checked and Verified by:

ENGR. CYNTHIA O. LOZANO

Chief, Technical Services Division

Approved by:

IMELDA M. DIAZ

OIC-PENKO



WATER USER INVENTORY REPORT

Date: 3/3/2023

OWNER: JOSEPH R. MALANGIS

MAILING ADDRESS: Cavit, Boac, Marinduque CONTACT NO. 09084218015

NAME OF ESTABLISHMENT: N/A

LOCATION OF WATER SOURCE: Cavit, Boac, Marinduque
(No., Street, Barangay, City/Municipality, Province)

GPS COORDINATES: LATITUDE: 13°23'3"N LONGITUDE: 121°50'23"E

NAME OF WATER SOURCE: Deep well

WATER PERMIT NO.: N/A DATE ISSUED: N/A PURPOSE: Personal Purposes

CONDITIONAL WATER PERMIT NO.: _____ DATE ISSUED: _____ PURPOSE: _____

SOURCE STATUS: ☐ Proposed ☐ On-going Drilling/ Construction ☒ Operational

REMARKS: For Personal Purposes in support to

thier butterfly farm

Verified: Signature: _____

Name: JOSEPH R. MALANGIS

Position: OWNER

Office: N/A

Mobile No. _____



Representative: _____

Signature: Jewly H. Mahaya

Name: JEWLY H. MAHAYA

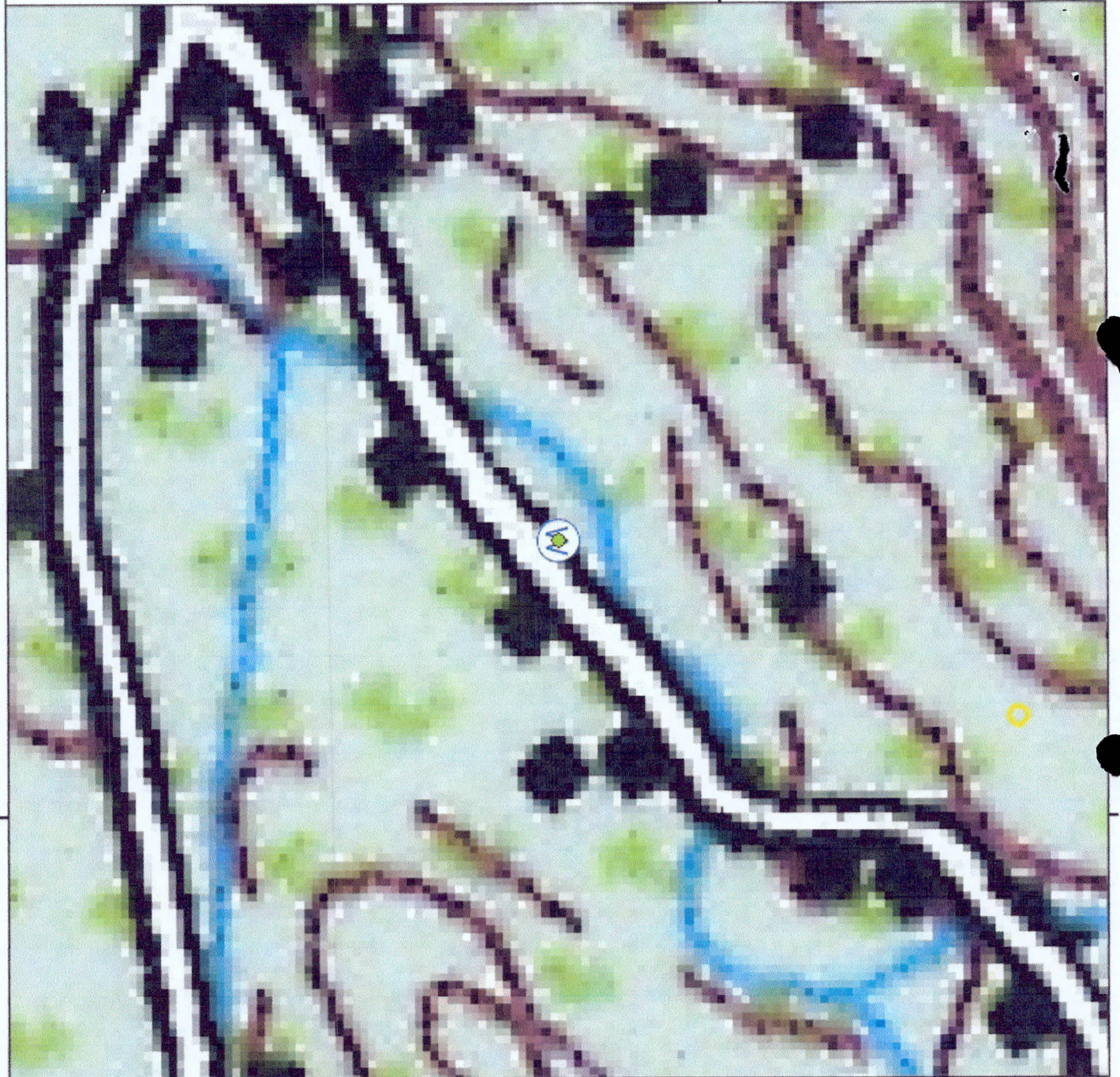
Position: Forester I

Mobile No. 09000084045



Deep well of Joseph Malangis located in Brgy. Cawit, Boac, Marinduque

14 79993



37 4500

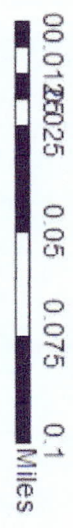
37 4500

14 79993



MAP SHOWING THE LOCATION OF
THE INVENTORIED WATER USER
IN THE PROVINCE OF MARINDUQUE

JOSEPH MALANGIS



SCALE 1: 2,788

Projection: UNIVERSAL TRANSVERSE MERCATOR
Datum: WGS_1984

Water Source / User



Deep well

LOCATION:

Brgy. Cawit, Boac, Marinduque

Prepared by:


JELOMY H. MAHAYAG
Forester I

Checked and Verified by:

ENGR. CYNTHIA U. LLOREN
Chief, Technical Services Division

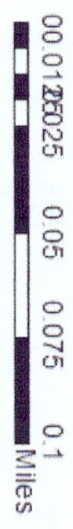
Approved by:

IMELDA M. DIAZ
OIC-PENRD



MAP SHOWING THE LOCATION OF
THE INVENTORIED WATER SOURCE
IN THE PROVINCE OF MARINDUQUE


JOSEPH MALANGIS



SCALE 1: 2,788

Projection: UNIVERSAL TRANSVERSE MERCATOR
Datum: WGS_1984

Water Source/User



LOCATION:

Brgy. Cawit, Boac, Marinduque

Prepared by:
JELOMY H. MAHAYAG
Forester I

Checked and Verified by:
ENGR. CYNTHIA L. LAGANO
Chief, Technical Services Division

Approved by:
IMELDA M. DIAZ
OIC - PENRO



WATER USER INVENTORY REPORT

Date: _____

OWNER: Marilyn L. Joson

MAILING ADDRESS: Tanza, Boac CONTACT NO. 09152463692

NAME OF ESTABLISHMENT: N/A

LOCATION OF WATER SOURCE: Tanza, Boac
(No., Street, Barangay, City/Municipality, Province)

GPS COORDINATES: LATITUDE: 51P374943 LONGITUDE: 1487433

NAME OF WATER SOURCE: dipwell

WATER PERMIT NO.: N/A DATE ISSUED: N/A PURPOSE: _____


CONDITIONAL WATER PERMIT NO.: N/A DATE ISSUED: N/A PURPOSE: _____

SOURCE STATUS: ☐ Proposed ☐ On-going Drilling/ Construction ☒ Operational

REMARKS: For Personal

Verified: Signature: Marilyn Joson
Name: Marilyn Joson
Position: Owner
Office: _____
Mobile No. 09152463692

Representative: Signature: [Signature]
Name: ZANDY ESTRELLA
Position: FOREST RANGER
Mobile No. 09084223584



Deep well of Marilyn Joson located in Brgy. Tanza, Boac, Marinduque



MAP SHOWING THE LOCATION OF
THE INVENTORIED WATER SOURCE
IN THE PROVINCE OF MARINDUQUE

MARILYN JOSON



SCALE 1: 4,494

Projection: UNIVERSAL TRANSVERSE MERCATOR
Datum: WGS_1984

Water Source / User



Deep well

LOCATION:

Brgy. Tanza, Boac, Marinduque

Prepared by: *[Signature]*
JELOMY H. MAHAYAG
Forester I

Checked and Verified by:
ENGR. CYNTHIA P. BOZANO
Chief, Technical Services Division

Approved by: *[Signature]*
IMELDA M. DIAZ
OIC-PENRO



MAP SHOWING THE LOCATION OF
THE INVENTORIED WATER USER
IN THE PROVINCE OF MARINDUQUE

MARILYN JOSON



SCALE 1 : 4,494

Projection: UNIVERSAL TRANSVERSE MERCATOR
Datum: WGS_1984

Water Source / User



LOCATION:

Brgy. Tanza, Boac, Marinduque

Prepared by:
E. H. Mahavag
JELOMY H. MAHAVAG
Forester I

Checked and Verified by:
C. Cynthia J. Penro
ENGR. CYNTHIA J. PENRO
Chief, Technical Services Division

Approved by:
Imelda M. Diaz
IMELDA M. DIAZ
OIC-PENRO



WATER USER INVENTORY REPORT

Date: _____

OWNER: Asuncion M. Mantal

MAILING ADDRESS: Tanza Boac CONTACT NO. 09304302378

NAME OF ESTABLISHMENT: N/A

LOCATION OF WATER SOURCE: Tanza Boac
(No., Street, Barangay, City/Municipality, Province)

GPS COORDINATES: LATITUDE: 51P374920 LONGITUDE: 148 7465

NAME OF WATER SOURCE: deep well

WATER PERMIT NO.: _____ DATE ISSUED: _____ PURPOSE: _____

CONDITIONAL WATER
PERMIT NO. : _____ DATE ISSUED: _____ PURPOSE: 9

SOURCE STATUS: ☐ Proposed ☐ On-going Drilling/ Construction ☒ Operational

REMARKS: For personal Purpose

Verified: Signature: Amantal

Name: Asuncion Mantal

Position: Owner

Office: _____

Mobile No. 09304302378

Representative:

Signature: [Signature]

Name: BONNY ESTRELLA

Position: FOREST RAHGER

Mobile No. 09084223584



Deep well of Asuncion Mantal located in Brgy. Tanza, Boac, Marinduque



MAP SHOWING THE LOCATION OF
THE INVENTORIED WATER SOURCE
IN THE PROVINCE OF MARINDUQUE
ASUNCION MANTAL

0 0.01 0.03 0.06 0.09 0.12
Miles

SCALE 1:6,691

Projection: UNIVERSAL TRANSVERSE MERCATOR
Datum: WGS_1984

Water User/Source



Deep well

LOCATION:

Brgy. Tanza, Boac, Marinduque

Prepared by:

JELOMY H. MAHAYAG
Forester I

Checked and Verified by:

ENGR. CYNTHIA N. LOZANO
Chief, Technical Services Division

Approved by:

IMELDA M. DIAZ
OIC-PENRO



1487493

375000



MAP SHOWING THE LOCATION OF
THE INVENTORIED WATER USER
IN THE PROVINCE OF MARINDUQUE
ASUNCION MANTAL

0 0.01 0.03 0.06 0.09 0.12
Miles

SCALE 1:6,691

Projection: UNIVERSAL TRANSVERSE MERCATOR
Datum: WGS_1984

Water User



Deep well

LOCATION:

Brgy. Tanza, Boac, Marinduque

Prepared by:

JELOMY H. MAHAYAG
Forester I

Checked and Verified by:

ENGR. CYNTHIA ~~PERAZANO~~
Chief, Technical Services Division

Approved by:

IMELDA M. DIAZ
OIC-PENRO



WATER USER INVENTORY REPORT

Date: _____

OWNER: ARSENIA A. MALING

MAILING ADDRESS: TAHZA, BOAC CONTACT NO. N/A

NAME OF ESTABLISHMENT: N/A

LOCATION OF WATER SOURCE: TAHZA, BOAC
(No., Street, Barangay, City/Municipality, Province)

GPS COORDINATES: LATITUDE: 11° 37' 19.17" LONGITUDE: 118° 39' 55"

NAME OF WATER SOURCE: DEEP WELL

WATER PERMIT NO.: _____ DATE ISSUED: _____ PURPOSE: _____


CONDITIONAL WATER
PERMIT NO. : _____ DATE ISSUED: _____ PURPOSE: _____

SOURCE STATUS: ☐ Proposed ☐ On-going Drilling/ Construction ☐ Operational

REMARKS: For personal property

Verified: Signature: LA MALING
Name: ARSENIA MALING
Position: OWNER
Office: _____
Mobile No. N/A

Representative: Signature: [Signature]
Name: BONNY ESTRELLA
Position: FORESTRANGER
Mobile No. 0908 422 3584



Deep well of Asenia Maling located in Brgy. Tanza, Boac, Marinduque

375000




LOCATION OF
ATER USER
INDUQUE



anza

1487493





WATER USER INVENTORY REPORT

Date: _____

OWNER: HO HITOC MOGOL

MAILING ADDRESS: TAMZA, BOAC CONTACT NO. N/A

NAME OF ESTABLISHMENT: N/A

LOCATION OF WATER SOURCE: TAMZA, BOAC
(No., Street, Barangay, City/Municipality, Province)

GPS COORDINATES: LATITUDE: 51 P374899 LONGITUDE: 148 7380

NAME OF WATER SOURCE: DEEP WELL

WATER PERMIT NO.: _____ DATE ISSUED: _____ PURPOSE: _____

CONDITIONAL WATER
PERMIT NO. : _____ DATE ISSUED: _____ PURPOSE: _____

SOURCE STATUS: ☐ Proposed ☐ On-going Drilling/ Construction ☐ Operational

REMARKS: For personal purposes

Verified: Signature: _____

Name: HO HITOC MOGOL

Position: OWNER

Office: _____

Mobile No. N/A


Representative: _____

Signature: [Signature]

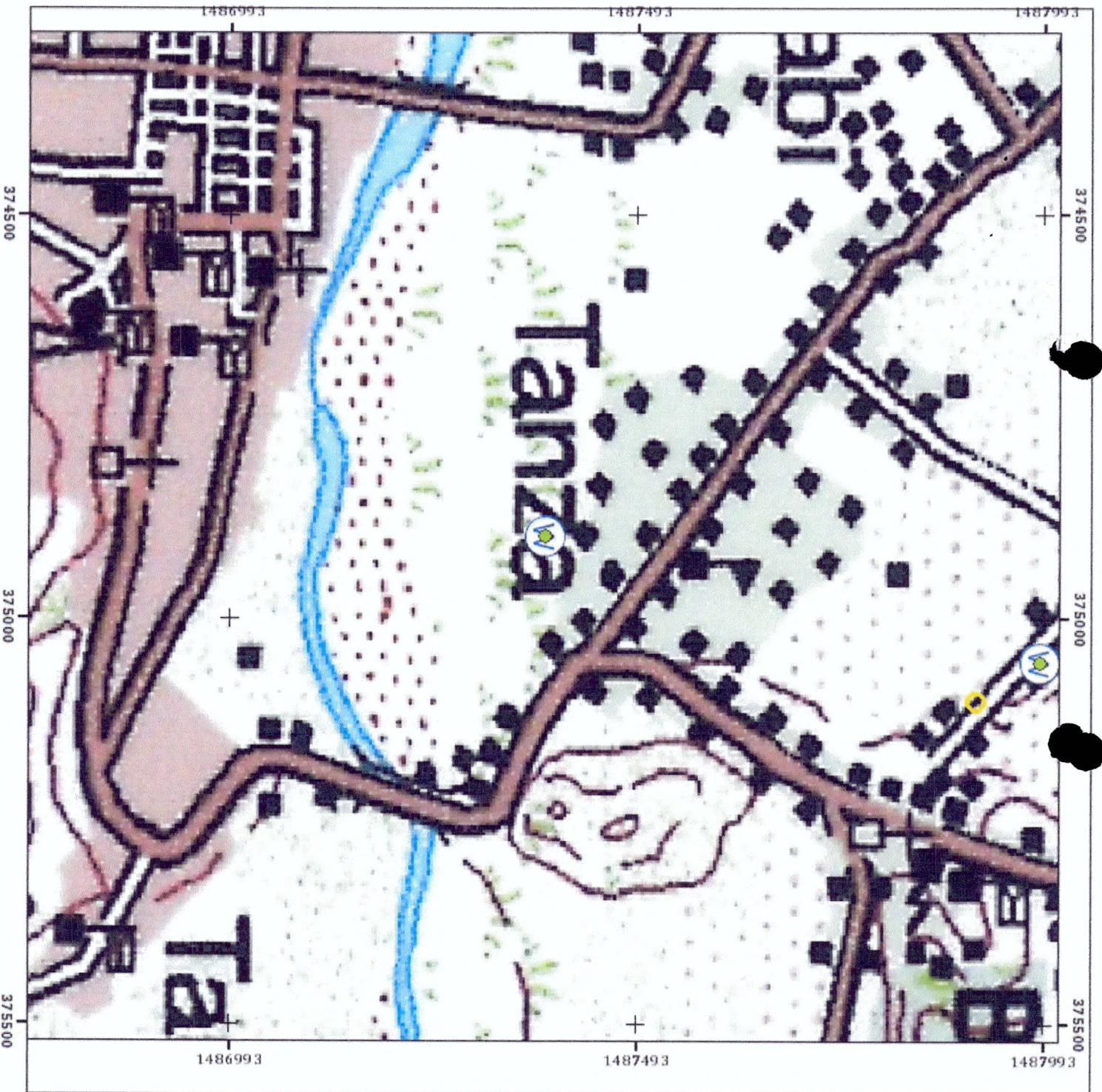
Name: RONY ESTRELLA

Position: FOREST RANGER

Mobile No. 0908 4223584



Deep well of Nonito Mogol located in Brgy. Tanza, Boac, Marinduque



Water User



Deep well

LOCATION:

Brgy. Tanza, Boac, Marinduque

Prepared by:

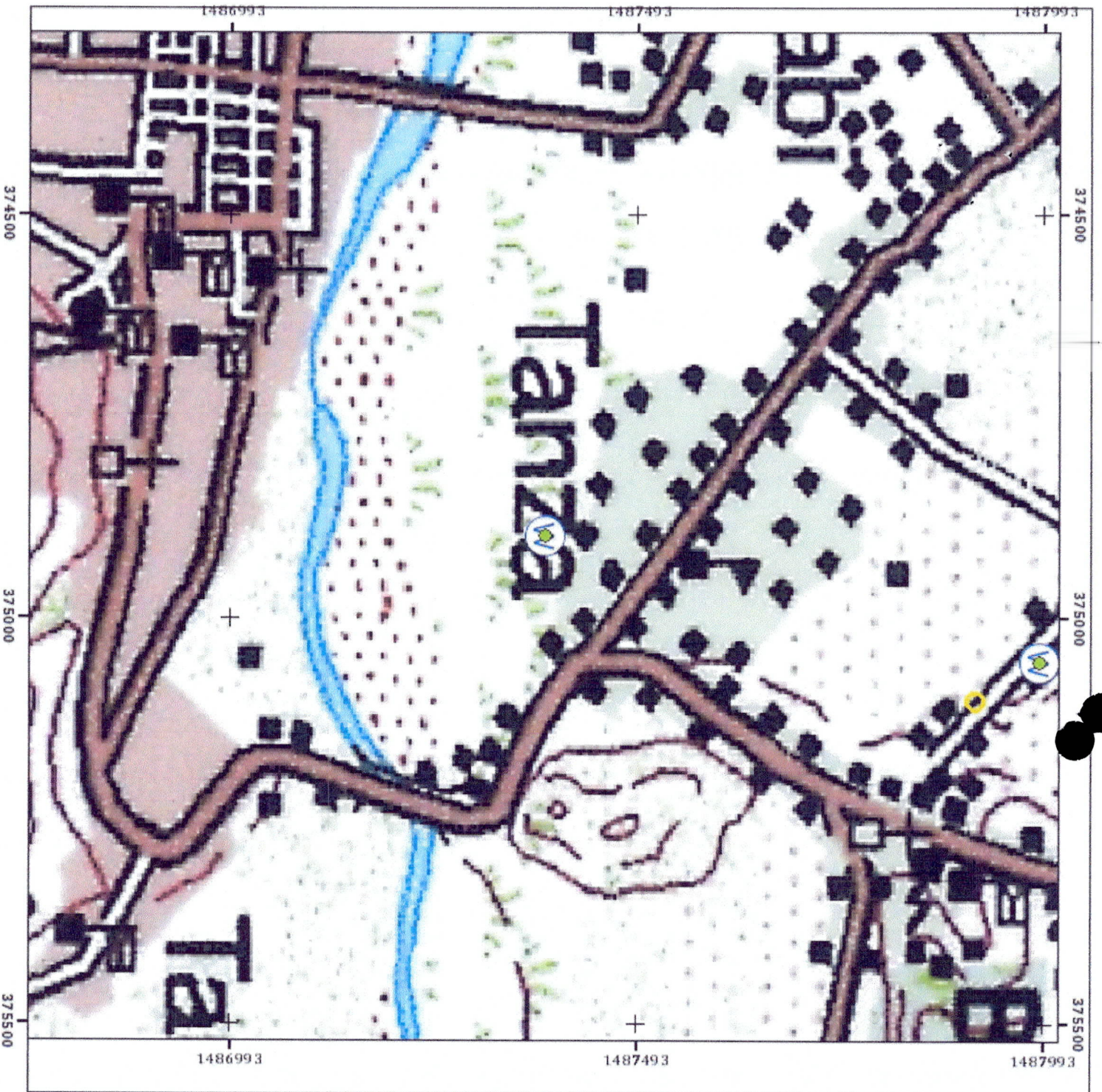
JELOMY H. MAHAYAG
Forester I

Checked and Verified by:

ENGR. CYNTHIA P. JOZANO
Chief, Technical Services Division

Approved by:

IMELDA M. DIAZ
OIC-PENRO



MAP SHOWING THE LOCATION OF
THE INVENTORIED WATER USER
IN THE PROVINCE OF MARINDUQUE

NONITO MOGOL



SCALE 1:6,691

Projection: UNIVERSAL TRANSVERSE MERCATOR

Datum: WGS_1984

Water User



Deep well

LOCATION:

Brgy: Tanza, Boac, Marinduque

Prepared by:

JELOMY H. MAHAYAG
Forester I

Checked and Verified by:

ENGR. CYNTHIA J. LOZANO
Chief, Technical Services Division

Approved by:

IMELDA M. DIAZ
OIC-PENRO



WATER USER INVENTORY REPORT

Date: _____

OWNER: ELEAZAR M. LARRACAS

MAILING ADDRESS: JANAGONG, MOGPOG CONTACT NO. 09293535151

NAME OF ESTABLISHMENT: _____

LOCATION OF WATER SOURCE: JANAGONG, MOGPOG
(No., Street, Barangay, City/Municipality, Province)

GPS COORDINATES: LATITUDE: 51P375974 LONGITUDE: 198 9435

NAME OF WATER SOURCE: DEEP WELL

WATER PERMIT NO.: _____ DATE ISSUED: _____ PURPOSE: _____

CONDITIONAL WATER
PERMIT NO. : _____ DATE ISSUED: _____ PURPOSE: _____

SOURCE STATUS: ☐ Proposed ☐ On-going Drilling/ Construction ☐ Operational

REMARKS: for Personal Purpos

Verified: Signature: _____

Representative: _____

Name: ELEAZAR M. LARRACAS

Signature: [Signature]

Position: OWNER


Name: RONALD ESTRELLA

Office: _____

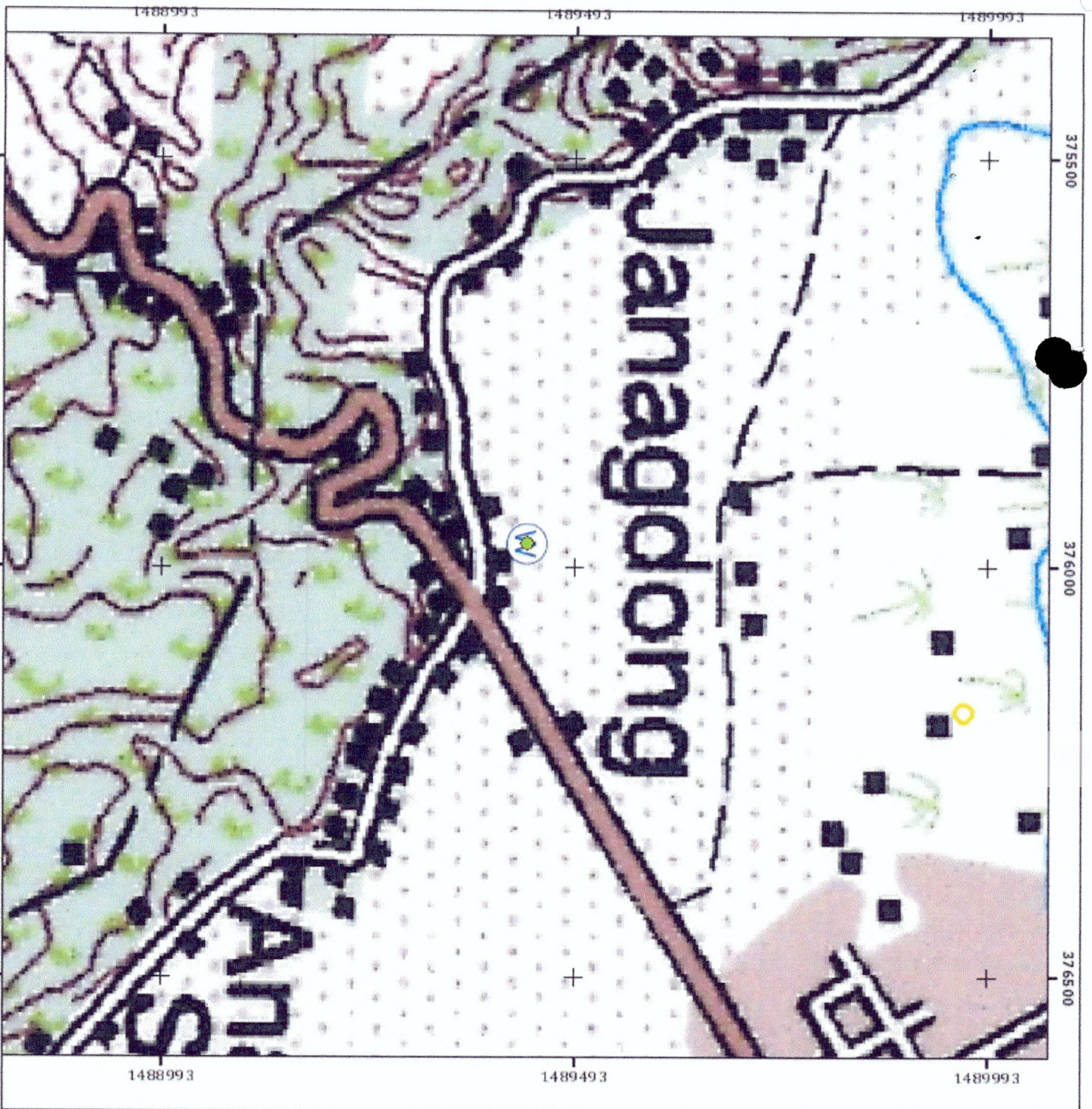
Position: FOREST RANGER

Mobile No. 09293535151

Mobile No. 09084223584



Deep well of Eleazar M. Larracas located in Brgy. Janagdong, Mogpog, Marinduque



MAP SHOWING THE LOCATION OF
THE INVENTORIED WATER SOURCE
IN THE PROVINCE OF MARINDUQUE

ELIAZAR LARRACAS

0.032E065 0.13 0.195 0.26
Miles

SCALE 1:6,691

Projection: UNIVERSAL TRANSVERSE MERCATOR
Datum: WGS_1984

Water User



Deep well

LOCATION:

Brgy: Janagdong, Mogpog, Marinduque

Prepared by:

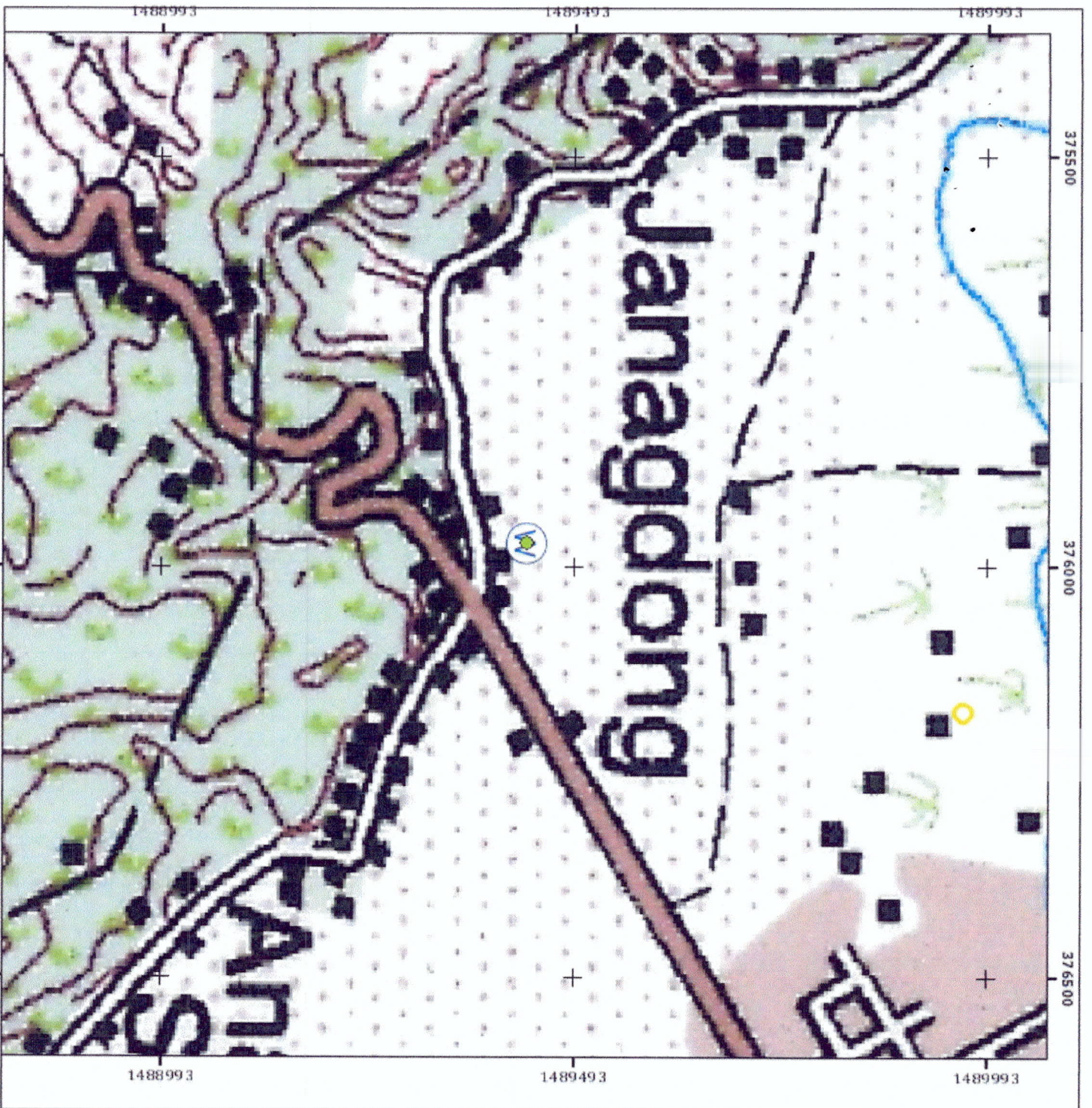
JELOMY H. MAHAVAG
Forester I

Checked and Verified by:

ENGR. CYNTHIA A. LOZANO
Chief, Technical Services Division

Approved by:

IMELDA M. DIAZ
OIC-PENRO



MAP SHOWING THE LOCATION OF
THE INVENTORIED WATER USER
IN THE PROVINCE OF MARINDUQUE

ELAZAR LARRACAS



SCALE 1:6,691

Projection: UNIVERSAL TRANSVERSE MERCATOR

Datum: WGS_1984

Water User



Deep well

LOCATION:

Brgy. Janagdong, Mogpog, Marinduque

Prepared by:

JELOMY H. MAHAVAG
Forester I

Checked and Verified by:

ENGR. CYNTHIA ROSARIO
Chief, Technical Services Division

Approved by:

IMELDA M. DIAZ
OIC - PENRO