Republic of the Philippines
Department of Environment and Natural Resources
PROVINCIAL ENVIRONMENT NATURAL RESOURCES
MIMAROPA Region

APR 04 2023

MEMORANDUM

DENR MIMAROPA
RECORDS SECTION
RECEIVED
APR 28 2023
☐ INCOMING ☐ OUTGOING
BY: DATS NO.
TIME:

FOR : The Regional Executive Director
MIMAROPA Region
1515 DENR By the Bay Building
Roxas Boulevard,
Barangay 668, Ermita, Manila

ATTN : The ARD for Technical Services

FROM : The OIC, PENR Officer
Mamburao, Occidental Mindoro

SUBJECT : ACCOMPLISHMENT REPORT ON THE INVENTORY AND MAPPING OF WATER USERS AND SOURCES WITHIN CENRO SABLAYAN, OCCIDENTAL MINDORO JURIDICTION.

Respectfully forwarded is the memorandum dated March 28, 2023 from CENRO Sablayan, Occidental Mindoro together with pertinent documents relative to the above- mentioned subject.

Documents attached:

1. Memorandum from CENR Officer
2. Memorandum from the Water Resource Utilization Focal
3. Tabulated summary of fourteen (14) water sources inventories as of March 2023
4. Water users GIS generated maps
5. Sites verification reports, and
6. Geotagged photos

For information and further instruction.

ERNESTO E. TAÑADA

So. Pag-asa, Brgy. Payompon,
Mamburao, Occidental Mindoro
Email : tsdoccmiun042@gmail.com

Republic of the Philippines
Department of Environment and Natural Resources
MIMAROPA Region
COMMUNITY ENVIRONMENT AND NATURAL RESOURCES OFFICE
National Road, Brgy.Sto. Niño, Sablayan, Occidental Mindoro
E-mail: cenrosablayan@denr.gov.ph

March 28, 2023

RECORDED
Date: 3-28-23
By:

MEMORANDUM

FOR : The Regional Executive Director
1515 DENR By the Bay, Roxas Boulevard,
Brgy. 668, Ermita Manila

THRU : The OIC, PENR Officer
Mamburao, Occidental Mindoro

FROM : The CENR Officer

SUBJECT : **ACCOMPLISHMENT REPORT ON THE INVENTORY OF WATER USERS AND SOURCES WITHIN THE JURISDICTION OF CENRO SABLAYAN, OCCIDENTAL MINDORO.**

We are submitting the report including its pertinent enclosures on the inventory of Water Users and Sources within the administrative jurisdiction of DENR-CENRO Sablayan, Occidental Mindoro

Please be informed that fourteen (14) establishments were surveyed extracting water minerals without corresponding permit issued by the government, thus it is a clear violation of Section 86 of PD 1067 known as the Water Code of the Philippines. Hence, we recommend that a **Notice of Violation** against the owner of the establishment be issued.

For information, evaluation and indorsement to the concerned Office for issuance of desired document.

FOR. ANASTACIO A. SANTOS, MPA
CENRO

RECORDS
RECEIVED BY:
DATE: 3/31 TIME:
RELEASED BY:
DATE: TIME:

PENRO
RECEIVED BY:
DATE: 4/3/23
TIME:

TSD
RECEIVED BY:
DATE: 4/3/23 TIME: 9:45 am
RELEASED BY:
DATE: 4/4/23 TIME: 11:05 am

CDS
RECEIVED BY: 9 18-11
DATE: 4/3/23 TIME: 4:11 PM
RELEASED BY: 9 18-11
DATE: 4/4/23 TIME: 10:17 am

3-41

Republic of the Philippines
Department of Environment and Natural Resources
MIMAROPA Region
COMMUNITY ENVIRONMENT AND NATURAL RESOURCES OFFICE
National Road, Brgy.Sto. Niño, Sablayan, Occidental Mindoro
E-mail: cenrosablayan@denr.gov.ph

March 16, 2023

MEMORANDUM

FOR : The CENR Officer

THRU : The Chief, Regulation and Permitting Section
The Deputy CENR Officer

FROM : The Water Resources Utilization Focal Person

SUBJECT : ACCOMPLISHMENT REPORT ON THE INVENTORY OF WATER USERS AND SOURCES WITHIN THE JURISDICTION OF CENRO SABLAYAN, OCCIDENTAL MINDORO.

Respectfully submitted is the Accomplishment Report on the inventory of water users and sources within the jurisdiction of CENRO Sablayan, Occidental Mindoro.

Please be informed that the undersigned conducted inspection and inventory within the Municipalities of Sablayan , Looc and Lubang with fourteen (14) and fifteen(15) water users and sources respectively. In addition water permit application forms were given to the owner of the establishments for them to accomplish.

The Water users that have been inventoried were observed to be using water without duly approved Water Permit from the National Water Resources Board (NWRB) which is in violation under Section 86 of PD 1067 otherwise known as the Water Code of the Philippines. In this connection, I would recommend for the issuance of Notice of Violation to each proponent.

Attached herewith are the geo-tagged pictures, site verification report, matrix on the summary report and relative location map of water sources.

For your information and record.

CHERYLL V. PEREZ

Republic of the Philippines
Department of Environment and Natural Resources
COMMUNITY ENVIRONMENT AND NATURAL RESOURCES OFFICE
MIMAROPA Region
Sablayan, Occidental Mindoro

SUMMARY OF WATER SOURCES INVENTORY REPORT AS OF FEBRUARY-MARCH 2023

NO.	NAME OF ESTABLISHMENT	NAME OF OWNER	LOCATION OF WATER SOURCE	GPS COORDINATES		SOURCE OF WATER	NO. OF SOURCES	REMARKS
				LATITUDE	LONGITUDE			
1	SUSAN DE JESUS	MRS. SUSAN C. DE JESUS	Brgy. San Francisco, Sablayan, Occidental Mindoro	51 P 269875	1425328	Deep well	1	Operating without Water Permit from NWRB.
2	CHALYNNE WATER REFILLING STATION	MR. DANILO PUNONGBAYAN	Panapugan, Brgy. Poblacion, Sablayan, Occidental Mindoro	51 P 258841	1420232	Deep well	1	Operating since April 2, 2022 without water permit from NWRB.
3	BETH WATER REFILLING STATION	MR.LENIE BETH MARZO	Brgy. Paetan, Sablayan, Occidental Mindoro	51 P 265911	1427511	Deep well	1	Operating without Water Permit from NWRB.
4	EXODUS WATER REFILLING STATION	MR. CHARLIE O. CASIPLE	Brgy. San Vicente,Sablayan, Occidental Mindoro	51 P 264756	1425102	Deep well	1	Operating without water permit from NWRB
5	MALIIG WATER SYSTEM ADMINISTRATION	C/O MANAGER JOSIENITA TARRIELA	So. Burol, Brgy. Maliig, Lubang, Occidental Mindoro	51 P 191367	1532456	Deep well	1	Operating without water permit from NWRB
6	SEABORN BEACH RESORT	MR. FERDINAND TRIA TANGI	Brgy. Maligaya, Lubang, Occidental Mindoro	51 P 190210	1533700	Deep well	1	Operating since October 1, 2019 without Water Permit from NWRB.
7	AIR LINK INTERNATIONAL AVIATION COLLEGE	ATTY. GOMERIANO V. AMURAO	Brgy. Maginhawa, Lubang, Occidental Mindoro	51 P 187789	1534279	Deep well	1	Operating without water permit from NWRB
				51 P 187789	1534279	Deep well	1	Operating without water permit from NWRB
8	RUSSVIN WATER REFILLING STATION	MR. ERIC VIAÑA	So. Tangway, Brgy. Tagbac, Lubang, Occidental Mindoro	51 P 185927	1533054	Deep well	1	Operating since June 9, 2016 without water permit from NWRB
9	YASMIN WATER REFILLING STATION	MR. JAMES GARCIA	So. Tangway, Brgy.Tagbac, Lubang, Occidental Mindoro	51 P 185655	1533575	Deep well	1	Operating since October 19, 2020 without Water Permit from NWRB.
10	LUBANG RURAL WATER SERVICE COOPERATIVE	C/O MR. ALVIN MASANGKAY	Brgy. Araw at Bituin, Lubang, Occidental Mindoro	51 P 189010	1533381	Deep well	1	Operating with water permit No. 12504 dated 29th January 1991 .
11	HIDDEN ROCK RESORT	MR. JOEY C. DELARA	So. Tangway, Brgy. Tagbac, Lubang, Occidental Mindoro	51 P 184985	1534102	Deepwell	1	Operating without water permit from NWRB
12	3ya's WATER REFILLING STATION	MR. APOLINAR F. TRIA	Brgy. Bon Bon , Looc, Occidental Mindoro	51 P 203011	1517803	Deepwell	1	Operating without water permit from NWRB

13	**LOOC 5 M.T. ICE PLANT AND STORAGE**	MUNICIPALITY OF LOOC, OCCIDENTAL MINDORO	Brgy. Agkawayan, Looc, Occidental Mindoro	51 P 202797	1520174	Deepwell	1	Operating without water permit from NWRB
14	**ALKAHANZ REFILLING STATION**	MR. GERLYN DELA TORRE TRAMBULO	Brgy. Agkawayan, Looc, Occidental Mindoro	51 P 204153	1523018	Deep well	1	Operating without water permit from NWRB

Submitted by:

CHERYLL V. PEREZ
FR/WRUS, Focal Person

Checked by:

ROLANDO L. MATANGUIHAN
LMO III/Chief, RPS

Noted by:

ANASTACIO A. SANTOS
CENR Officer

INVENTORY OF WATER USER 2023 (Sablayan)

NO.	NAME OF ESTABLISHMENT	NAME OF OWNER	LOCATION OF WATER SOURCE	REMARKS
1	MALIIG WATER SYSTEM ADMINISTRATION	C/O MANAGER JOSIENITA TARRIELA	So. Burol, Brgy. Maliig, Lubang, Occidental Mindoro	Operating without water permit from NWRB
2	SEABORN BEACH RESORT	MR. FERDINAND TRIA TANGI	Brgy. Maligaya, Lubang, Occidental Mindoro	Operating since October 1, 2019 without Water Permit from NWRB.
3	AIR LINK INTERNATIONAL AVIATION COLLEGE	ATTY. GOMERIANO V. AMURAO	Brgy. Maginhawa, Lubang, Occidental Mindoro	Operating without water permit from NWRB
4	RUSSVIN WATER REFILLING STATION	MR. ERIC VIAÑA	So. Tangway, Brgy. Tagbac, Lubang, Occidental Mindoro	Operating without water permit from NWRB Operating since June 9, 2016 without water permit from NWRB
5	YASMIN WATER REFILLING STATION	MR. JAMES GARCIA	So. Tangway, Brgy.Tagbac, Lubang, Occidental Mindoro	Operating since October 19, 2020 without Water Permit from NWRB.
6	LUBANG RURAL WATER SERVICE COOPERATIVE	C/O MR. ALVIN MASANGKAY	Brgy. Araw at Bituin, Lubang, Occidental Mindoro	Operating with water permit No. 12504 dated 29th January 1991.
7	HIDDEN ROCK RESORT	MR. JOEY C. DELARA	So. Tangway, Brgy. Tagbac, Lubang, Occidental Mindoro	Operating without water permit from NWRB
8	Jyu's WATER REFILLING STATION	MR. APOLINAR F. TRIA	Brgy. Bon Bon, Looc, Occidental Mindoro	Operating without water permit from NWRB
9	LOOC S M.T. ICE PLANT AND STORAGE	MUNICIPALITY OF LOOC, OCCIDENTAL MINDORO	Brgy. Agkawayan, Looc, Occidental Mindoro	Operating without water permit from NWRB
10	ALKAHANZ REFILLING STATION	MR. GERLYN DELA TORRE TRAMBULO	Brgy. Agkawayan, Looc, Occidental Mindoro	Operating without water permit from NWRB

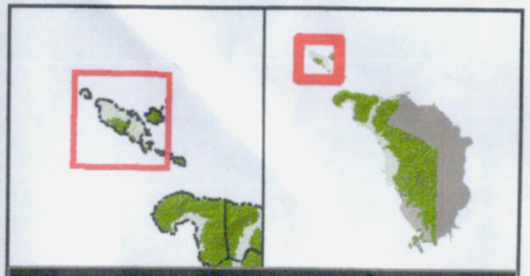

LOCATION MAP

MAP
SHOWING THE LOCATION OF
WATER USER

1:200,000

Kilometers

0 3.25 6.5 13

Coordinate System: GCS WGS 1984
Datum: WGS 1984

LOCATION

Barangay	:	Maliig, Maligaya, Maginhawa, Tagbac, Araw at Bituin (Lubang) Bonbon and Agkawayan (Looc)
Municipality	:	Looc and Lubang
Province	:	Occidental Mindoro

Republic of the Philippines
Department of Environment and Natural Resources
MIMAROPA Region
COMMUNITY ENVIRONMENT AND NATURAL RESOURCES OFFICE
National Highway, Sta. Maria, Sablayan, Occidental Mindoro
Email Address: dmcenro@c.gov.ph, ...

Prepared by:

JOSEPH M. MATEO
ECOMS I/GIS Member

Reviewed by:

ROLANDO L. MATANGUIHAN
LMO III/RPS Chief

Verified by:

ISAIAS S. AHMOD
DMO IV/ Deputy CENRO
GIS Unit Chief

INVENTORY OF WATER USER 2023 (Sablayan)

NO.	NAME OF ESTABLISHMENT	NAME OF OWNER	LOCATION OF WATER SOURCE	REMARKS
1	SUSAN DE JESUS	MRS. SUSAN C. DE JESUS	Brgy. San Francisco, Sablayan, Occidental Mindoro	Operating without Water Permit from NWRB.
2	CHALYNNE WATER REFILLING STATION	MR. DANILO PUNONGBAYAN	Panapugan, Brgy. Poblacion, Sablayan, Occidental Mindoro	Operating since April 2, 2022 without water permit from NWRB.
3	BETH WATER REFILLING STATION	MR. LENIE BETH MARZO	Brgy. Paetan, Sablayan, Occidental Mindoro	Operating without Water Permit from NWRB.
4	EXODUS WATER REFILLING STATION	MR. CHARLIE O. CASIPLE	Brgy. San Vicente, Sablayan, Occidental Mindoro	Operating without water permit from NWRB

LEGEND

- Water_User
- Road
- BARANGAY BOUNDARY

STATUS_1

- Alienable and Disposable
- Forestland
- CSBY_MUN_BDRY

LOCATION MAP

MAP
SHOWING THE LOCATION OF
WATER USER

1:100,000

Kilometers

0 1.5 3 6

Coordinate System: GCS WGS 1984
Datum: WGS 1984

LOCATION

Barangay	:	San Francisco, Poblacion, Paetan and Sanvicente
Municipality	:	Sablayan
Province	:	Occidental Mindoro

Republic of the Philippines
Department of Environment and Natural Resources
COMMUNITY ENVIRONMENT AND NATURAL RESOURCES OFFICE

Prepared by:

JOSEPH M. MATEO
ECOMS I/GIS Mentor

Reviewed by:

ROLANDO L. MATANGUIHAN
LMO III/RPS Chief

Verified by:

ISAIAS A. ALCAMOD
DENR IV/ Deputy CENRO
GIS Data Chief

INVENTORY OF WATER USER 2023 (Sablayan)

NO.	NAME OF ESTABLISHMENT	NAME OF OWNER	LOCATION OF WATER SOURCE	REMARKS
1	SUSAN DE JESUS	MRS. SUSAN C. DE JESUS	Brgy. San Francisco, Sablayan, Occidental Mindoro	Operating without Water Permit from NWRB.
2	CHALYNNE WATER REFILLING STATION	MR. DANILO PUNONGBAYAN	Panapugan, Brgy. Poblacion, Sablayan, Occidental Mindoro	Operating since April 2, 2022 without water permit from NWRB.
3	BETH WATER REFILLING STATION	MR.LENIE BETH MARZO	Brgy. Paetan, Sablayan, Occidental Mindoro	Operating without Water Permit from NWRB.
4	EXODUS WATER REFILLING STATION	MR. CHARLIE O. CASIPLE	Brgy. San Vicente,Sablayan, Occidental Mindoro	Operating without water permit from NWRB

LOCATION MAP

MAP

SHOWING THE LOCATION OF

WATER SOURCES

1:100,000

Kilometers

0 1.5 3 6

Coordinate System: GCS WGS 1984
Datum: WGS 1984

LOCATION

Barangay	:	San Francisco, Poblacion, Paetan and Sanvicente
Municipality	:	Sablayan
Province	:	Occidental Mindoro

Republic of the Philippines
Department of Environment and Natural Resources
MIMAROPA Region
COMMUNITY ENVIRONMENT AND NATURAL RESOURCES OFFICE
National Highway, Sta. Maria Subdivision, Occidental Mindoro
Email Address: [illegible]

Prepared by:

JOSEPH M. MATEO
ECOMS I-GIS Member

Reviewed by:

ROLANDO L. MATANGUIHAN
LMO III-RPS Chief

Verified by:

ISAIAS [illegible] MOD
DENR IV/ Deputy CENRO
[illegible] Chief

INVENTORY OF WATER SOURCES 2023 (Looc-Lubang)

NO.	NAME OF ESTABLISHMENT	NAME OF OWNER	LOCATION OF WATERSOURCE	Latitude	Longitude	SOURCE OF WATER	NO. OF SOURCES	REMARKS
1	MALIIG WATER SYSTEM ADMINISTRATION	C/O MANAGER JOSEFINA TARRIELA	So. Burol, Brgy Maliig, Lubang, Occidental Mindoro	13°50'43"	120°8'42"	Deepwell	1	Operating without water permit from NWRB
2	SEABOHN BEACH RESORT	MR. FERDINAND TRIA TANGI	Brgy. Maligaya, Lubang, Occidental Mindoro	13°51'23"	120°8'3"	Deepwell	1	Operating since October 1 2019 without Water Permit from NWRB
3	AIR LINK INTERNATIONAL AVIATION COLLEGE	ATTY. GOMERIANO V. AMURAO	Brgy. Maginhawa, Lubang, Occidental Mindoro	51 P187709	1534279	Deepwell	1	Operating without water permit from NWRB
				51 P187709	1534279	Deepwell	2	Operating without water permit from NWRB
4	RUSSVIN WATER REFILLING STATION	MR. ERIC VIAÑA	So. Tangway, Brgy. Tagbac, Lubang, Occidental Mindoro	51 P185927	1533054	Deepwell	1	Operating since June 9, 2016 without water permit from NWRB
5	YASMIN WATER REFILLING STATION	MR. JAMES GARCIA	So. Tangway, Brgy. Tagbac, Lubang, Occidental Mindoro	51 P185655	1533575	Deepwell	1	Operating since October 19, 2020 without Water Permit from NWRB
6	LUBANG RURAL WATER SERVICE COOPERATIVE	C/O MR. ALVIN MASANGKAY	Brgy. Araw at Bituin, Lubang, Occidental Mindoro	51P189010	1533381	Deepwell	1	Operating with water permit No. 12504 dated 29th January 1991
7	HIDDEN ROCK RESORT	MR. JOEY C. DELARA	So. Tangway, Brgy. Tagbac, Lubang, Occidental Mindoro	13°51'34"	120°5'9"	Deepwell	1	Operating without water permit from NWRB
8	Jyn's WATER REFILLING STATION	MR. APOLINAR F. TRIA	Brgy. Bon Bon, Looc, Occidental Mindoro	13°42'51"	120°15'15"	Deepwell	1	Operating without water permit from NWRB
9	LOOCS M.T. ICE PLANT AND STORAGE	MUNICIPALITY OF LOOC, OCCIDENTAL MINDORO	Brgy. Agkawayan, Looc, Occidental Mindoro	13°44'8"	120°15'7"	Deepwell	1	Operating without water permit from NWRB
10	ALBAHANZ REFILLING STATION	MR. GERLYN DELA TORRE TIAMBULO	Brgy. Agkawayan, Looc, Occidental Mindoro	13°45'43"	120°15'51"	Deepwell	1	Operating without water permit from NWRB

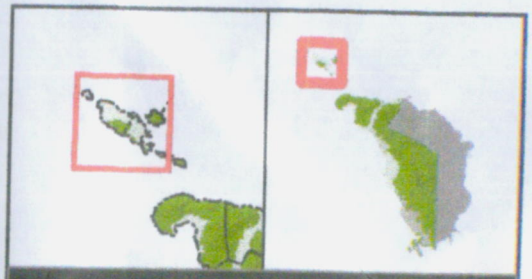

LOCATION MAP

MAP
SHOWING THE LOCATION OF
WATER SOURCES

1:200,000

Kilometers

0 3.25 6.5 13

Coordinate System: GCS WGS 1984
Datum: WGS 1984

LOCATION

Barangay	:	Maliig, Maligaya, Maginhawa, Tagbac, Araw at Bituin (Lubang) Bonbon and Agkawayan (Looc)
Municipality	:	Looc and Lubang
Province	:	Occidental Mindoro

Republic of the Philippines
Department of Environment and Natural Resources
COMMUNITY ENVIRONMENT AND NATURAL RESOURCES OFFICE
Natural Resources Site, Nitto, Sablayan, Occidental Mindoro
Email Address: denr007@gmail.com

Prepared by:

JOSEPH M. MATEO
ECOMS I/GIS Member

Reviewed by:

ROLANDO L. MATANGUIHAN
LMO III/RPS Chief

Verified by:

ISAI[illegible] AMOD
DMO IV/ Deputy CENRO
[illegible] Chief

Republic of the Philippines
Department of Environment and Natural Resources
MIMAROPA Region
COMMUNITY ENVIRONMENT AND NATURAL RESOURCES OFFICE

SITE VERIFICATION REPORT

OWNER: SUSAN DE JESUS

MAILING ADDRESS: Brgy. San Francisco, Sablayan, Occ. Mdo.

TEL.NO.CELL.NO. 09913875343

NAME OF ESTABLISHMENT: DE JESUS FARM AND RESORT

LOCATION OF WATER SOURCE: Brgy. San Francisco, Sablayan, Occidental Mindoro

GPS COORDINATES: LATITUDE 51P269875 LONGITUDE: 1425328

SOURCE OF WATER: DEEPWELL NO. OF SOURCES: 1 PURPOSE RECREATIONAL AND OTHER USE

SOURCE STATUS: ( ) Proposed (✓) Operational ( ) On-Going Drilling Construction

NAME OF WELL DRILLER (If Applicable)

MAILING ADDRESS:

REMARKS: OPERATING WITHOUT WATER PERMIT FROM NATIONAL WATER RESOURCES BOARD (NWRB)

VERIFIED BY: CHERRYLL V. PEREZ
Signature Over printed Name

Position: WRPMS, Focal Person
Office: DENR-CENRO Sablayan
Mobile No.: 09759247571

Representative: BRENDA RAMIRO
Signature Over printed Name

Position: CARETAKER
Mobile No. 09913875343

National Highway, Sto. Nino, Sablayan, Occidental Mindoro 5104
Email Add: cenrosablayan@denr.gov.ph

DE JESUS FARM RESORT
Owner: **MS. SUSAN C. DE JESUS**
Brgy. San Francisco, Sablayan, Occidental Mindoro

51 P 269878 1425320
accuracy: 4m
Altitude
73 m
2/7/23
10:35 AM

51 P 269874 1425328
accuracy: 4m
Altitude
73 m
2/7/23
10:32 AM

51 P 269875 1425332
accuracy: 4m
Altitude
76 m
2/7/23
10:33 AM

Republic of the Philippines
Department of Environment and Natural Resources
MIMAROPA Region
COMMUNITY ENVIRONMENT AND NATURAL RESOURCES OFFICE

SITE VERIFICATION REPORT

OWNER: DANILO PUNONGBAYAN
MAILING ADDRESS: Panapugan, Brgy. Poblacion, Sablayan, Occidental Mindoro
TEL.NO.CELL.NO. 09672577496
NAME OF ESTABLISHMENT: Chatynne Water Refilling Station
LOCATION OF WATER SOURCE: Panapugan, Brgy. Poblacion, Sablayan, Occ. Mindoro
GPS COORDINATES: LATITUDE 51P258841 LONGITUDE: 1420232
SOURCE OF WATER: Deepwell NO. OF SOURCES: 1 PURPOSE Municipal / Other use
SOURCE STATUS: ( ) Proposed (✓) Operational ( ) On-Going Drilling Construction
NAME OF WELL DRILLER (If Applicable)
MAILING ADDRESS:
REMARKS: Operating since April 2, 2022 without water permit from National Water Resources Board.

VERIFIED BY: CHERYLL U. PEÑON
Signature Over printed Name
Position: WRMS, FOCAL PERSON
Office: DENR-CENRO SABLAYAN
Mobile No.: 09759267571

Representative: CATHERINE VIGUILLA
Signature Over printed Name
Position: CASHIER
Mobile No. 09672577496

National Highway, Sto. Nino, Sablayan, Occidental Mindoro 5104
Email Add: cenrosablayan@denr.gov.ph

CHALYNNE WATER REFILLING STATION
Owner: **MR. DANILO PUNONG BAYAN**
Panapugan, Brgy. Poblacion, Sablayan, Occidental Mindoro

51 P 258839 1420232
accuracy: 4m
Altitude
57 m
2/8/23
11:58 AM

51 P 258841 1420232
accuracy: 3m
Altitude
57 m
2/8/23
11:57 AM

Republic of the Philippines
Department of Environment and Natural Resources
MIMAROPA Region
COMMUNITY ENVIRONMENT AND NATURAL RESOURCES OFFICE

SITE VERIFICATION REPORT

OWNER: LENIE BETH MARZO

MAILING ADDRESS: Brgy. Paetan, Sablayan, Occidental Mindoro

TEL.NO.CELL.NO. 09752242471

NAME OF ESTABLISHMENT: BETH WATER REFILLING STATION

LOCATION OF WATER SOURCE: Brgy. Paetan, Sablayan, Occidental Mindoro

GPS COORDINATES: LATITUDE 51P265911 LONGITUDE: 1427511

SOURCE OF WATER: DEEPWELL NO. OF SOURCES: 1 PURPOSE Municipal & other use

SOURCE STATUS: ( ) Proposed (✓) Operational ( ) On-Going Drilling Construction

NAME OF WELL DRILLER (If Applicable)

MAILING ADDRESS:

REMARKS: OPERATING WITHOUT WATER PERMIT FROM NATIONAL WATER RESOURCES BOARD (NWRB)

VERIFIED BY: CHERILL V. PEREZ
Signature Over printed Name

Position: WRMS, FOREST RANGER

Office: DENR-CENRO Sablayan

Mobile No.: 09759267571

Representative : LYDIA MARZO
Signature Over printed Name

Position: OWNER

Mobile No. 09752242471

National Highway, Sto. Nino, Sablayan, Occidental Mindoro 5104
Email Add: cenrosablayan@denr.gov.ph

BETH WATER REFILLING STATION
Owner: **MS. LENIE BETH MARZO**
Brgy. Paetan, Sablayan, Occidental Mindoro

51 P 265911 1427611
accuracy: 4m
Altitude
75 m
2/7/23
9:53 AM

51 P 265914 1427612
accuracy: 4m
Altitude
76 m
2/7/23
9:54 AM

Republic of the Philippines
Department of Environment and Natural Resources
MIMAROPA Region
COMMUNITY ENVIRONMENT AND NATURAL RESOURCES OFFICE

SITE VERIFICATION REPORT

OWNER: CHARLIE P. CASIPLE

MAILING ADDRESS: Brgy. San Vicente, Sablayan, Occidental Mindoro

TEL.NO.CELL.NO. 09127744548

NAME OF ESTABLISHMENT: EXODUS WATER REFILLING STATION

LOCATION OF WATER SOURCE: Brgy. San Vicente, Sablayan, Occidental Mindoro

GPS COORDINATES: LATITUDE 51P244754 LONGITUDE: 1425102

SOURCE OF WATER: Deepwell NO. OF SOURCES: 1 PURPOSE Municipal

SOURCE STATUS: ( ) Proposed (✓) Operational ( ) On-Going Drilling Construction

NAME OF WELL DRILLER (If Applicable)

MAILING ADDRESS:

REMARKS: Operating January 2023. NO CPC, Operating without water Permit from National Water Resources Board.

VERIFIED BY: CHERRYL V. PEREZ
Signature Over printed Name

Representative: CHARLIE P. CASIPLE
Signature Over printed Name

Position: WRUS, Focal Person

Position: OWNER

Office: DENR CENRO Sablayan, Occidental Mdo.

Mobile No. 09127764548

Mobile No.: 09759247571

National Highway, Sto. Nino, Sablayan, Occidental Mindoro 5104
Email Add: cenrosablayan@denr.gov.ph

EXODUS WATER REFILLING STATION
Owner: **MR. CHARLIE O. CASIPLE**
Brgy. San Vicente, Sablayan, Occidental Mindoro



Republic of the Philippines
Department of Environment and Natural Resources
MIMAROPA Region
COMMUNITY ENVIRONMENT AND NATURAL RESOURCES OFFICE

SITE VERIFICATION REPORT

OWNER: MWSA - Maliig Water System Administration / c/o Mngr. Josenita Tarriela
MAILING ADDRESS: Brgy. Maliig, Lubang, Occidental Mindoro
TEL.NO.CELL.NO. 09208489225
NAME OF ESTABLISHMENT: MALIIG WATER SYSTEM ADMINISTRATION (MWSA)
LOCATION OF WATER SOURCE: So. Buol, Brgy. Maliig, Lubang, Occidental Mindoro
GPS COORDINATES: LATITUDE 13°50' 43" LONGITUDE: 120°8'42"
SOURCE OF WATER: GROUNDWATER NO. OF SOURCES: 1 PURPOSE MUNICIPAL
SOURCE STATUS: ( ) Proposed (✓) Operational ( ) On-Going Drilling Construction
NAME OF WELL DRILLER (If Applicable)
MAILING ADDRESS:
REMARKS: Operating without water permit from National Water Resources Board (NWRB)

VERIFIED BY: CHERYLL V. PEREZ
Signature Over printed Name
Position: WRUS FOCAL PERSON
Office: DENR - CENRO SABLAYAN
Mobile No.: 09759267571

Representative: GEREAN B. VILLAS
Signature Over printed Name
Position: B.O.D Vice Chairman
Mobile No. 09208489225

National Highway, Sto. Nino, Sablayan, Occidental Mindoro 5104
Email Add: cenrosablayan@denr.gov.ph

MALIIG WATER SYSTEM ADMINISTRATION
Owner: **c/o MANAGER JOSIENITA TARRIELA**
So. Burol, Brgy. Maliig, Lubang, Occidental Mindoro



Republic of the Philippines
Department of Environment and Natural Resources
MIMAROPA Region
COMMUNITY ENVIRONMENT AND NATURAL RESOURCES OFFICE

SITE VERIFICATION REPORT

OWNER: Ferdinand Tria Tangi
MAILING ADDRESS: Brgy. Maligaya, Lubang, Occidental Mindoro
TEL.NO.CELL.NO. 09081625763 / 09957444488
NAME OF ESTABLISHMENT: SEABORN BEACH RESORT
LOCATION OF WATER SOURCE: Brgy. Maligaya, Lubang, Occidental Mindoro
GPS COORDINATES: LATITUDE 13° 51' 23" LONGITUDE: 120° 8' 3"
SOURCE OF WATER: DEEPWELL NO. OF SOURCES: 1 PURPOSE RECREATIONAL
SOURCE STATUS: ( ) Proposed (✓) Operational ( ) On-Going Drilling Construction
NAME OF WELL DRILLER (If Applicable)
MAILING ADDRESS:
REMARKS: Operating October 1, 2019 without water permit from National Water Resources Board. (NWRB)

VERIFIED BY: CHERYLL V. PEÑOV
Signature Over printed Name

Representative: Ferdinand Tria Tangi
Signature Over printed Name

Position: Forest Ranger/WRPUS, Focal
Office: DENR CENRO Sablayan, Occidental Mdo.
Mobile No.: 09759267571

Position: OWNER
Mobile No. 09081625763
09957444488

SEABORN BEACH RESORT
Owner: **MR. FERDINAND TRIA TANGI**
Brgy.Maligaya, Lubang, Occidental Mindoro

Republic of the Philippines
Department of Environment and Natural Resources
MIMAROPA Region
COMMUNITY ENVIRONMENT AND NATURAL RESOURCES OFFICE

SITE VERIFICATION REPORT

OWNER: ATTY GOMERIANO V. AMURAO

MAILING ADDRESS: Brgy. Maginhawa, Lubang, Occidental Mindoro

TEL.NO.CELL.NO. 09472668167

NAME OF ESTABLISHMENT: AIR LINK INTERNATIONAL AVIATION COLLEGE

LOCATION OF WATER SOURCE: Brgy. Maginhawa, Lubang, Occidental Mindoro

GPS COORDINATES: LATITUDE 51P187789 LONGITUDE: 1534279

SOURCE OF WATER: Deepwell NO. OF SOURCES: 1- PURPOSE RECREATIONAL/OTHER USE

SOURCE STATUS: ( ) Proposed (/) Operational ( ) On-Going Drilling Construction

NAME OF WELL DRILLER (If Applicable)

MAILING ADDRESS:

REMARKS: OPERATING WITHOUT WATER PERMIT FROM NATIONAL WATER RESOURCES BOARD.

VERIFIED BY: CHERYLL V. PEREZ
Signature Over printed Name

Representative : RITA GHANTA
Signature Over printed Name

Position: WRMS, FOCAL PERSON

Office: DENR- CENRO Sablayan, Occ. Mdo

Mobile No.: 09759267571

Position: OIC, OF GAC

Mobile No. 09472668167

National Highway, Sto. Nino, Sablayan, Occidental Mindoro 5104
Email Add: cenrosablayan@denr.gov.ph

AIRLINK INTERNATIONAL AVIATION COLLEGE- ALIAC
GERONIMO AMURAO CAMPUS GAC
Owner: **ATTY. GOMERIANO V. AMURAO**
Brgy.Maginhawa, Lubang, Occidental Mindoro



DEEPWELL NO. 1

DEEPWELL NO. 2

Republic of the Philippines
Department of Environment and Natural Resources
MIMAROPA Region
COMMUNITY ENVIRONMENT AND NATURAL RESOURCES OFFICE

SITE VERIFICATION REPORT

OWNER: ERIC VIAÑA

MAILING ADDRESS: So. Tangway, Brgy. Tagbac, Lubang Occidental Mindoro

TEL.NO.CELL.NO. 09494243375

NAME OF ESTABLISHMENT: RUSSVIN WATER REFILLING STATION

LOCATION OF WATER SOURCE: So. Tangway, Brgy. Tagbac, Lubang, Occidental Mindoro

GPS COORDINATES: LATITUDE 51P 185927 LONGITUDE: 1533054

SOURCE OF WATER: DEEPWELL NO. OF SOURCES: 1 PURPOSE MUNICIPAL/OTHER USE

SOURCE STATUS: ( ) Proposed (✓) Operational ( ) On-Going Drilling Construction

NAME OF WELL DRILLER (If Applicable)

MAILING ADDRESS:

REMARKS: OPERATING SINCE JUNE 9, 2015 WITHOUT WATER PERMIT FROM NATIONAL WATER RESOURCES BOARD.

VERIFIED BY: CHERYLL V. PEREZ
Signature Over printed Name

Position: WRMS, FOCAL PERSON

Office: DENR CENRO SABLAYAN

Mobile No.: 09759267571

Representative : ERIC VIAÑA 10/25/22
Signature Over printed Name

Position: OWNER

Mobile No. 09494243375

National Highway, Sto. Nino, Sablayan, Occidental Mindoro 5104
Email Add: cenrosablayan@denr.gov.ph

RUSSVIN WATER REFILLING STATION
Owner: **MR . ERIC VIAÑA**
So. Tangway Brgy. Tagbac, Lubang, Occidental Mindoro

Republic of the Philippines
Department of Environment and Natural Resources
MIMAROPA Region
COMMUNITY ENVIRONMENT AND NATURAL RESOURCES OFFICE

SITE VERIFICATION REPORT

OWNER: JAMES GARCIA

MAILING ADDRESS: So. Tangway, Brgy. Tagbac, Lubang, Occidental Mdo.

TEL.NO.CELL.NO. 09994490251

NAME OF ESTABLISHMENT: YASMIN WATER REFILLING STATION

LOCATION OF WATER SOURCE: So. Tangway, Brgy. Tagbac, Lubang, Occidental Mdo.

GPS COORDINATES: LATITUDE 51P185655 LONGITUDE: 1533575

SOURCE OF WATER: DEEPWELL NO. OF SOURCES: 1 PURPOSE Municipal

SOURCE STATUS: ( ) Proposed (✓) Operational ( ) On-Going Drilling Construction

NAME OF WELL DRILLER (If Applicable) N/A

MAILING ADDRESS: N/A

REMARKS: OPERATING SINCE OCTOBER 19, 2020

VERIFIED BY: CHERRYLL V. PEÑEZ
Signature Over printed Name

Position: WRUS, FOCAL PERSON

Office: DENR- CENRO Sablayan

Mobile No.: 09759267571

Representative : JAMES C. GARCIA
Signature Over printed Name

Position: JAMES GARCIA/OWNER

Mobile No. 09994490251

National Highway, Sto. Nino, Sablayan, Occidental Mindoro 5104
Email Add: cenrosablayan@denr.gov.ph

YASMIN WATER REFILLING STATION
Owner: **MR. JAMES GARCIA**
So. Tangway Brgy. Tagbac, Lubang, Occidental Mindoro

Republic of the Philippines
Department of Environment and Natural Resources
MIMAROPA Region
COMMUNITY ENVIRONMENT AND NATURAL RESOURCES OFFICE

SITE VERIFICATION REPORT

OWNER: LUBANG RURAL WATER SERVICE COOPERATIVE

MAILING ADDRESS: Brgy. Araw at Bituin, Lubang, Occidental Mindoro

TEL.NO.CELL.NO. 09982941289

NAME OF ESTABLISHMENT: LUBANG RURAL WATER SERVICE COOPERATIVE

LOCATION OF WATER SOURCE: Brgy. Araw at Bituin, Lubang, Occidental Mindoro

GPS COORDINATES: LATITUDE 51P 189010 LONGITUDE: 1533381

SOURCE OF WATER: DEEPWELL NO. OF SOURCES: 1 PURPOSE MUNICIPAL

SOURCE STATUS: ( ) Proposed (✓) Operational ( ) On-Going Drilling Construction

NAME OF WELL DRILLER (If Applicable)

MAILING ADDRESS:

REMARKS: OPERATING W/WATER PERMIT NO. 12-504 Given 29th January 1991.

VERIFIED BY: CHERRYLL V. PEÑA
Signature Over printed Name

Position: WPMS, FOCAL PERSON
Office: DENR-CENRO SABLAYAN
Mobile No.: 09759247571

Representative: ALVIN MASANGKAY
Signature Over printed Name

Position: SYSTEM SUPERINTENDENT
Mobile No. 09982941289

LUBANG RURAL WATER SERVICE COOPERATIVE
Owner: **C/O MR. ALVIN MASANGKAY**
Brgy. Araw at Bituin, Lubang, Occidental Mindoro

Republic of the Philippines
Department of Environment and Natural Resources
MIMAROPA Region
COMMUNITY ENVIRONMENT AND NATURAL RESOURCES OFFICE

SITE VERIFICATION REPORT

OWNER: JOEY C. DE LARA

MAILING ADDRESS: SO. TANGWAY, BRGY TAGBAC, LUBANG, OCCIDENTAL MINDORO

TEL.NO.CELL.NO. 09101380149

NAME OF ESTABLISHMENT: HIDDEN ROCK RESORT

LOCATION OF WATER SOURCE: SO. TANGWAY, BRGY. TAGBAC, LUBANG OCC. MINDORO

GPS COORDINATES: LATITUDE 13°51'34" LONGITUDE: 120°5'9"

SOURCE OF WATER: DEEPWELL NO. OF SOURCES: 1 PURPOSE RECREATIONAL AND OTHER USE

SOURCE STATUS: ( ) Proposed (/) Operational ( ) On-Going Drilling Construction

NAME OF WELL DRILLER (If Applicable)

MAILING ADDRESS:

REMARKS: OPERATING SINCE DEC. 10, 2022 WITHOUT WATER PERMIT FROM NWRB.

VERIFIED BY: CHERYLL V. PEREZ
Signature Over printed Name

Representative : ANITA DE LARA
Signature Over printed Name

Position: WRMS, FOCAL PERSON

Office: DENR CENRO SABLAYAN, OCC. MDO.

Mobile No.: 09759247571

Position: CARETAKER

Mobile No. 09101380149

National Highway, Sto. Nino, Sablayan, Occidental Mindoro 5104
Email Add: cenrosablayan@denr.gov.ph

HIDDEN ROCK RESORT
Owner: **MR. JOEY C. DELARA**
So. Tangway, Brgy. Tagbac, Lubang, Occidental Mindoro



Republic of the Philippines
Department of Environment and Natural Resources
MIMAROPA Region
COMMUNITY ENVIRONMENT AND NATURAL RESOURCES OFFICE

SITE VERIFICATION REPORT

OWNER: APOLINAR F. TRIA

MAILING ADDRESS: Brgy. Bon Bon, Looc, Occidental Mindoro

TEL.NO.CELL.NO. 09286243084

NAME OF ESTABLISHMENT: Jiya's Water Refilling Station

LOCATION OF WATER SOURCE: Brgy. BonBon, Looc, Occidental Mindoro

GPS COORDINATES: LATITUDE 13°42'51" LONGITUDE: 120°15'15"

SOURCE OF WATER: DEEPWELL NO. OF SOURCES: 1 PURPOSE MUNICIPAL AND OTHER USE

SOURCE STATUS: ( ) Proposed (✓) Operational ( ) On-Going Drilling Construction

NAME OF WELL DRILLER (If Applicable)

MAILING ADDRESS:

REMARKS: OPERATING WITHOUT WATER PERMIT FROM NATIONAL WATER RESOURCES BOARD. (NWRB)

VERIFIED BY: Cheryll V. Perez
Signature Over printed Name

Position: WPHS, FOCAL PERSON

Office: DENR-CENRO SABLAYAN

Mobile No.: 09759267571

Representative: Apolinar F. Tria
APOLINAR F. TRIA
Signature Over printed Name

Position: OWNER

Mobile No. 09286243084

National Highway, Sto. Nino, Sablayan, Occidental Mindoro 5104
Email Add: cenrosablayan@denr.gov.ph

3ya's WATER REFILLING STATION
Owner: **MR. APOLINAR F. TRIA**
Brgy. Bon Bon, Looc, Occidental Mindoro

13°42'53"N, 120°15'19"E
accuracy: 4m
3/8/23
11:19 AM

13°42'51"N, 120°15'16"E
accuracy: 2m
3/8/23
11:57 AM

13°42'51"N, 120°15'16"E
accuracy: 2m

Republic of the Philippines
Department of Environment and Natural Resources
MIMAROPA Region
COMMUNITY ENVIRONMENT AND NATURAL RESOURCES OFFICE

SITE VERIFICATION REPORT

OWNER: MUNICIPALITY OF LOOC, OCCIDENTAL MINDORO

MAILING ADDRESS: Brgy Agkawayan, Looc, Occidental Mindoro

TEL.NO.CELL.NO. 09389263287

NAME OF ESTABLISHMENT: LOOC 5 M.T. ICE PLANT AND STORAGE

LOCATION OF WATER SOURCE: Brgy. Agkawayan, Looc, Occidental Mindoro

GPS COORDINATES: LATITUDE 13° 44'58" LONGITUDE: 120°15'57"

SOURCE OF WATER: DEEPWELL NO. OF SOURCES: 1 PURPOSE INDUSTRIAL

SOURCE STATUS: ( ) Proposed (/) Operational ( ) On-Going Drilling Construction

NAME OF WELL DRILLER (If Applicable)

MAILING ADDRESS:

REMARKS: 3 YEARS OPERATING WITHOUT WATER PERMIT FROM NATIONAL WATER RESOURCES BOARD (NWRB)

VERIFIED BY: GEORGE V. PEREZ
Signature Over printed Name

Position: WRMS, Focal Person

Office: DENR-CENRO Sablayan

Mobile No.: 09759247571

Representative: GLEN MARK VILLALUNA
Signature Over printed Name

Position: OPERATOR

Mobile No. 09387263287

LOOC 5 M.T. ICE PLANT AND STORAGE
Owner: **MUNICIPALITY OF LOOC, OCCIDENTAL MINDORO**
Brgy. Agkawayan, Looc, Occidental Mindoro

Republic of the Philippines
Department of Environment and Natural Resources
MIMAROPA Region
COMMUNITY ENVIRONMENT AND NATURAL RESOURCES OFFICE

SITE VERIFICATION REPORT

OWNER: Gerlyn Dela Torre Trambulo
MAILING ADDRESS: Brgy. Agkawayan, Looc, Occidental Mindoro
TEL.NO.CELL.NO. 09306149948
NAME OF ESTABLISHMENT: ALKAHANZ Refilling Station
LOCATION OF WATER SOURCE: Brgy. Agkawayan, Looc, Occidental Mindoro
GPS COORDINATES: LATITUDE 13°45'41" LONGITUDE: 120°15'51"
SOURCE OF WATER: Deepwell NO. OF SOURCES: 1 PURPOSE Municipal / other use
SOURCE STATUS: ( ) Proposed (✓) Operational ( ) On-Going Drilling Construction
NAME OF WELL DRILLER (If Applicable)
MAILING ADDRESS:
REMARKS: Operating since Feb. 28, 2017 without water permit from National Water Resources Board.

VERIFIED BY: Charyll V. Perez
Signature Over printed Name

Representative: Gerlyn Dela Torre Trambulo
Signature Over printed Name

Position: WMS, Focal Person
Office: PENR-CENRO Sablayan, Occ. Mdo.
Mobile No.: 09759267571

Position: OWNER
Mobile No. 09306149948

National Highway, Sto. Nino, Sablayan, Occidental Mindoro 5104
Email Add: cenrosablayan@denr.gov.ph

ALKAHANZ REFILLING STATION
Owner: **MR. JERLYN DELA TORRE TRAMBULO**
Brgy. Agkawayan, Looc, Occidental Mindoro