



Republic of the Philippines  
Department of Environment and Natural Resources  
**PROVINCIAL ENVIRONMENT AND NATURAL RESOURCES OFFICE**  
MIMAROPA Region

MAR 29 2023

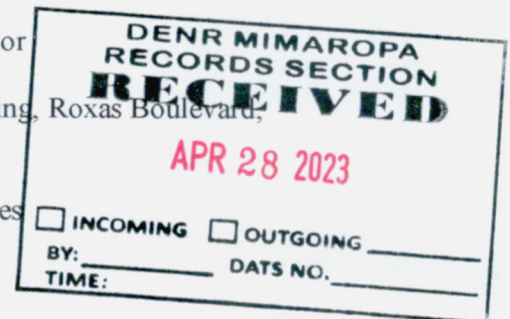
**MEMORANDUM**

**FOR** : The Regional Executive Director  
DENR MIMAROPA Region  
1515 DENR By the Bay Building, Roxas Boulevard,  
Barangay 668, Ermita, Manila

**THRU** : The ARD for Technical Services

**FROM** : The OIC, PENR Officer

**SUBJECT** : **PROGRESS REPORT ON THE MONITORING AND  
MAINTENANCE OF SIGNAGES OF MTS. IGLIT-BACO  
NATURAL PARK (MIBNP) AS OF MARCH 15, 2023**



Forwarded is the memorandum dated March 17, 2023 of PASu of Mounts Iglit-Baco Natural Park regarding Progress Report on the Monitoring and Maintenance of Signages of Mt. Iglit-Baco Natural Park (MIBNP) as of March 15, 2023.

Please be informed that from January to March 2023, the MIBNP-PAMO inspected and monitored signages, inspected its stability, checked its original position, and performed cleaning and maintenance as necessary. As of March 15, 2023, the total of one hundred six (106) signages have been monitored and monitored in the boundary line of MIBNP in the Barangays Tanyag, Poypoy, and Malpalon, Calintaan and Barangay Manoot, Rizal, Occidental Mindoro. Two (2) out of one hundred six (106) were needed for replacement (1 missing and 1 burned) while the 104 signages were maintained.

Attached is the accomplishment report with geotagged photos and map location.

For your information, record, and reference.


  
**ERNESTO E. TAÑADA**

TSD/CDS 3/29/2023  
CC: 1. Planning Section  
3. File

So. Pag-asa, Brgy. Payompon, Mamburao, Occidental Mindoro  
E-mail: tsdoccmin042@gmail.com / penrocc.mindoro@denr.gov.ph



Republic of the Philippines  
Department of Environment and Natural Resources  
MIMAROPA Region  
Provincial Environment and Natural Resources Office  
**MOUNTS IGLIT-BACO NATURAL PARK**  
PROTECTED AREA MANAGEMENT OFFICE



March 17, 2023


**MEMORANDUM**

**FOR :** The Regional Executive Director  
DENR MIMAROPA Region  
1515 DENR By the Bay Bldg., Roxas Blvd., Ermita, Manila

**THRU :** The OIC, PENR Officer  
Mamburao, Occidental Mindoro

**FROM :** The Protected Area Superintendent  
Mts. Iglit-Baco Natural Park

**SUBJECT :** **PROGRESS REPORT ON THE MONITORING AND MAINTENANCE OF SIGNAGES OF MTS. IGLIT-BACO NATURAL PARK (MIBNP) AS OF MARCH 15, 2023**



In line with the service and commitment of Mts. Iglit - Baco Natural Park – Protected Area Management Office (MIBNP-PAMO) in the protection and management of the park as well as the implementation of targets stipulated in the proposed Work and Financial Plan of MIBNP for CY 2023, respectfully submitted herewith the progress report on the Monitoring and Maintenance of signage in the boundary lines of Mts. Iglit - Baco Natural Park under Demarcation of Boundaries for Legislated Protected Areas program. The performance indicator for this activity is the number of signage monitored and maintained, while the activity involves inventory, inspection, and maintenance of two hundred ninety-eight (298) MIBNP signages.

In January and March 2023, MIBNP-PAMO inspected and monitored signages, inspected its stability, checked its original position, and performed cleaning and maintenance as necessary. As of March 15, 2023, a total of one hundred six (106) signages have been inventoried and monitored in the boundary line of MIBNP in the Barangays Tanyag, Poypoy, and Malpalon within the municipality of Calintaan, and Barangay Manoot within the municipality of Rizal, Occidental Mindoro. Of the 106 signages, 104 were maintained and 2 needed replacement (1 missing and 1 burned). Below is the complete list of inventoried and monitored signages as of March 15, 2023.

No.	Signage Tag No.	Location	Coordinates		Remarks/ Recommendation
			Latitude	Longitude	
	61	Manoot, Rizal	12° 36' 53.346" N	121° 9' 7.098" E	Maintained and monitored
	62	Manoot, Rizal	12° 36' 53.736" N	121° 8' 57.030" E	Maintained and monitored
	63	Manoot, Rizal	12° 36' 53.418" N	121° 8' 48.588" E	Maintained and monitored
	64	Manoot, Rizal	12° 36' 53.397" N	121° 8' 40.134" E	Maintained and monitored
	65	Manoot, Rizal	12° 36' 53.280" N	121° 8' 31.434" E	Maintained and monitored

Airport Road, San Roque I, San Jose, Occidental Mindoro  
mibnppao.occmind04@gmail.com

**CDS**

RECEIVED BY: *Q/le-10A*  
DATE: *3/21/23* TIME: *3:50 pm*  
RELINQUISHED BY: *Q/le-10A*  
DATE: *3/29/23* TIME: *11:30 am*

**TSD**

RECEIVED BY: *HS*  
DATE: *3/24* TIME: *2:40*  
RELEASED BY:  
DATE: *3/21/23* TIME: *1:20 pm*





Republic of the Philippines  
**Department of Environment and Natural Resources**  
 MIMAROPA Region  
 Provincial Environment and Natural Resources Office  
**MOUNTS IGLIT-BACO NATURAL PARK**  
**PROTECTED AREA MANAGEMENT OFFICE**

6	66	Manoot, Rizal	12° 36' 53.278" N	121° 8' 23.569" E	Maintained and monitored
7	67	Manoot, Rizal	12° 36' 53.090" N	121° 8' 15.288" E	Maintained and monitored
8	68	Manoot, Rizal	12° 36' 52.728" N	121° 8' 6.876" E	Maintained and monitored
9	69	Manoot, Rizal	12° 36' 52.884" N	121° 7' 58.836" E	Maintained and monitored
10	70	Manoot, Rizal	12° 36' 52.840" N	121° 7' 50.442" E	Maintained and monitored
11	71	Manoot, Rizal	12° 36' 52.902" N	121° 7' 42.114" E	Maintained and monitored
12	72	Manoot, Rizal	12° 36' 53.117" N	121° 7' 34.138" E	Maintained and monitored
13	73	Manoot, Rizal	12° 36' 53.064" N	121° 7' 25.871" E	Maintained and monitored
14	74	Manoot, Rizal	12° 36' 53.006" N	121° 7' 17.589" E	Maintained and monitored
15	75	Manoot, Rizal	12° 36' 52.948" N	121° 7' 9.307" E	Maintained and monitored
16	76	Manoot, Rizal	12° 36' 52.889" N	121° 7' 1.024" E	Burned/ Replacement or complete repair is still needed
17	77	Manoot, Rizal	12° 36' 52.831" N	121° 6' 52.742" E	Maintained and monitored
18	78	Manoot, Rizal	12° 36' 52.773" N	121° 6' 44.460" E	Maintained and monitored
19	79	Manoot, Rizal	12° 36' 52.777" N	121° 6' 35.968" E	Maintained and monitored
20	80	Manoot, Rizal	12° 36' 52.560" N	121° 6' 27.589" E	Maintained and monitored
21	81	Manoot, Rizal	12° 36' 52.658" N	121° 6' 19.207" E	Maintained and monitored
22	82	Manoot, Rizal	12° 36' 52.482" N	121° 6' 10.698" E	Maintained and monitored
23	83	Manoot, Rizal	12° 36' 52.513" N	121° 6' 2.643" E	Maintained and monitored
24	84	Manoot, Rizal	12° 36' 52.441" N	121° 5' 54.361" E	Maintained and monitored
25	85	Manoot, Rizal	12° 36' 52.369" N	121° 5' 46.079" E	Maintained and monitored
26	86	Manoot, Rizal	12° 36' 52.296" N	121° 5' 37.796" E	Maintained and monitored
27	87	Manoot, Rizal	12° 36' 52.032" N	121° 5' 29.502" E	Maintained and monitored
28	88	Manoot, Rizal	12° 36' 51.654" N	121° 5' 20.958" E	Maintained and monitored
29	89	Manoot, Rizal	12° 36' 52.077" N	121° 5' 12.950" E	Maintained and monitored



Republic of the Philippines  
**Department of Environment and Natural Resources**  
MIMAROPA Region  
Provincial Environment and Natural Resources Office  
**MOUNTS IGLIT-BACO NATURAL PARK**  
**PROTECTED AREA MANAGEMENT OFFICE**

30	90	Manoot, Rizal	12° 36' 52.004" N	121° 5' 4.668" E	Maintained and monitored
31	91	Manoot, Rizal	12° 36' 51.762" N	121° 4' 56.364" E	Maintained and monitored
32	92	Limlim, Rizal	12° 36' 51.828" N	121° 4' 47.868" E	Maintained and monitored
33	93	Limlim, Rizal	12° 36' 51.783" N	121° 4' 39.822" E	Maintained and monitored
34	94	Limlim, Rizal	12° 36' 51.710" N	121° 4' 31.540" E	Maintained and monitored
35	95	Limlim, Rizal	12° 36' 51.624" N	121° 4' 23.082" E	Maintained and monitored
36	96	Limlim, Rizal	12° 36' 51.738" N	121° 4' 14.934" E	Maintained and monitored
37	97	Limlim, Rizal	12° 36' 51.612" N	121° 4' 6.606" E	Maintained and monitored
38	98	Limlim, Rizal	12° 36' 51.588" N	121° 3' 58.404" E	Maintained and monitored
39	99	Limlim, Rizal	12° 36' 51.456" N	121° 3' 50.190" E	Maintained and monitored
40	100	Tanyag, Calintaan	12° 36' 51.312" N	121° 3' 41.874" E	Maintained and monitored
41	101	Tanyag, Calintaan	12° 36' 51.402" N	121° 3' 33.426" E	Maintained and monitored
42	102	Tanyag, Calintaan	12° 36' 51.288" N	121° 3' 25.368" E	Maintained and monitored
43	103	Tanyag, Calintaan	12° 36' 51.162" N	121° 3' 16.992" E	Maintained and monitored
44	104	Tanyag, Calintaan	12° 36' 51.306" N	121° 3' 8.658" E	Maintained and monitored
45	105	Tanyag, Calintaan	12° 36' 51.264" N	121° 3' 0.540" E	Maintained and monitored
46	106	Tanyag, Calintaan	12° 36' 52.074" N	121° 2' 51.936" E	Maintained and monitored
47	107	Tanyag, Calintaan	12° 36' 51.240" N	121° 2' 43.146" E	Maintained and monitored
48	108	Tanyag, Calintaan	12° 36' 51.065" N	121° 2' 35.594" E	Maintained and monitored
49	109	Tanyag, Calintaan	12° 36' 51.120" N	121° 2' 27.522" E	Maintained and monitored
50	110	Tanyag, Calintaan	12° 36' 51.779" N	121° 2' 18.936" E	Maintained and monitored
51	111	Tanyag, Calintaan	12° 36' 50.877" N	121° 2' 10.748" E	Maintained and monitored
52	112	Tanyag, Calintaan	12° 36' 52.326" N	121° 2' 1.944" E	Maintained and monitored
53	113	Tanyag, Calintaan	12° 36' 50.718" N	121° 1' 54.216" E	Maintained and monitored
54	114	Tanyag, Calintaan	12° 36' 50.508" N	121° 1' 46.026" E	Maintained and monitored





Republic of the Philippines  
**Department of Environment and Natural Resources**  
 MIMAROPA Region  
 Provincial Environment and Natural Resources Office  
**MOUNTS IGLIT-BACO NATURAL PARK**  
**PROTECTED AREA MANAGEMENT OFFICE**

55	115	Tanyag, Calintaan	12° 36' 50.496" N	121° 1' 37.386" E	Maintained and monitored
56	116	Tanyag, Calintaan	12° 36' 50.162" N	121° 1' 29.053" E	Maintained and monitored
57	117	Tanyag, Calintaan	12° 36' 50.499" N	121° 1' 21.057" E	Maintained and monitored
58	118	Tanyag, Calintaan	12° 36' 50.436" N	121° 1' 12.775" E	Maintained and monitored
59	119	Tanyag, Calintaan	12° 36' 50.952" N	121° 1' 4.530" E	Maintained and monitored
60	120	Poypoy, Calintaan	12° 36' 51.357" N	121° 0' 56.267" E	Maintained and monitored
61	121	Poypoy, Calintaan	12° 36' 52.294" N	121° 0' 48.250" E	Maintained and monitored
62	122	Poypoy, Calintaan	12° 36' 51.809" N	121° 0' 40.471" E	Maintained and monitored
63	123	Poypoy, Calintaan	12° 36' 51.523" N	121° 0' 34.150" E	Maintained and monitored
64	124	Poypoy, Calintaan	12° 36' 50.521" N	121° 0' 22.608" E	Maintained and monitored
65	125	Poypoy, Calintaan	12° 36' 49.815" N	121° 0' 14.188" E	Maintained and monitored
66	126	Poypoy, Calintaan	12° 36' 49.458" N	121° 0' 6.098" E	Maintained and monitored
67	127	Poypoy, Calintaan	12° 36' 50.406" N	120° 59' 57.858" E	Maintained and monitored
68	128	Poypoy, Calintaan	12° 36' 49.798" N	120° 59' 49.958" E	Maintained and monitored
69	129	Poypoy, Calintaan	12° 36' 49.538" N	120° 59' 40.184" E	Maintained and monitored
70	130	Poypoy, Calintaan	12° 36' 49.475" N	120° 59' 31.903" E	Maintained and monitored
71	131	Poypoy, Calintaan	12° 36' 49.413" N	120° 59' 23.621" E	Found far from the original position/ Reinstalled and maintained
72	132	Poypoy, Calintaan	12° 36' 49.351" N	120° 59' 15.339" E	Maintained and monitored
73	133	Poypoy, Calintaan	12° 36' 49.191" N	120° 58' 58.777" E	Maintained and monitored
74	134	Poypoy, Calintaan	12° 36' 49.288" N	120° 59' 7.058" E	Maintained and monitored
75	135	Poypoy, Calintaan	12° 36' 56.651" N	120° 59' 2.120" E	Maintained and monitored
76	136	Poypoy, Calintaan	12° 37' 4.092" N	120° 59' 5.464" E	Maintained and monitored
77	137	Poypoy, Calintaan	12° 37' 11.533" N	120° 59' 8.808" E	Maintained and monitored
78	138	Poypoy, Calintaan	12° 37' 18.975" N	120° 59' 12.152" E	Maintained and monitored



Republic of the Philippines  
**Department of Environment and Natural Resources**  
 MIMAROPA Region  
 Provincial Environment and Natural Resources Office  
**MOUNTS IGLIT-BACO NATURAL PARK**  
**PROTECTED AREA MANAGEMENT OFFICE**

79	139	Poypoy, Calintaan	12° 37' 26.416" N	120° 59' 15.496" E	Maintained and monitored
80	140	Poypoy, Calintaan	12° 37' 33.857" N	120° 59' 18.841" E	Maintained and monitored
81	141	Poypoy, Calintaan	12° 37' 41.299" N	120° 59' 22.185" E	Maintained and monitored
82	142	Poypoy, Calintaan	12° 37' 48.740" N	120° 59' 25.529" E	Maintained and monitored
83	143	Poypoy, Calintaan	12° 37' 56.277" N	120° 59' 29.047" E	Maintained and monitored
84	144	Poypoy, Calintaan	12° 38' 3.866" N	120° 59' 32.157" E	Maintained and monitored
85	145	Poypoy, Calintaan	12° 38' 11.475" N	120° 59' 35.442" E	Maintained and monitored
86	146	Poypoy, Calintaan	12° 38' 18.786" N	120° 59' 38.759" E	Maintained and monitored
87	147	Poypoy, Calintaan	12° 38' 26.246" N	120° 59' 42.060" E	Maintained and monitored
88	148	Poypoy, Calintaan	12° 38' 33.585" N	120° 59' 45.164" E	Maintained and monitored
89	149	Poypoy, Calintaan	12° 38' 41.166" N	120° 59' 48.662" E	Maintained and monitored
90	150	Poypoy, Calintaan	12° 38' 48.626" N	120° 59' 51.963" E	Maintained and monitored
91	151	Poypoy, Calintaan	12° 38' 56.086" N	120° 59' 55.264" E	Maintained and monitored
92	152	Poypoy, Calintaan	12° 39' 3.045" N	120° 59' 58.622" E	Maintained and monitored
93	153	Poypoy, Calintaan	12° 39' 10.801" N	121° 0' 2.000" E	Maintained and monitored
94	154	Poypoy, Calintaan	12° 39' 18.611" N	121° 0' 5.344" E	Maintained and monitored
95	155	Poypoy, Calintaan	12° 39' 26.023" N	121° 0' 8.512" E	Maintained and monitored
96	156	Poypoy, Calintaan	12° 39' 35.097" N	121° 0' 9.105" E	Maintained and monitored
97	157	Poypoy, Calintaan	12° 39' 42.276" N	121° 0' 9.233" E	Maintained and monitored
98	158	Poypoy, Calintaan	12° 39' 50.212" N	121° 0' 9.100" E	Maintained and monitored
99	159	Poypoy, Calintaan	12° 39' 58.528" N	121° 0' 9.954" E	Maintained and monitored
100	160	Poypoy, Calintaan	12° 40' 6.654" N	121° 0' 10.314" E	Maintained and monitored
101	161	Poypoy, Calintaan	12° 40' 11.776" N	121° 0' 19.649" E	Maintained and monitored
102	162	Malpalon, Calintaan	12° 40' 22.907" N	121° 0' 11.035" E	Maintained and monitored
103	163	Malpalon, Calintaan	12° 40' 31.033" N	121° 0' 11.395" E	Maintained and monitored





Republic of the Philippines  
**Department of Environment and Natural Resources**  
MIMAROPA Region  
Provincial Environment and Natural Resources Office  
**MOUNTS IGLIT-BACO NATURAL PARK**  
**PROTECTED AREA MANAGEMENT OFFICE**

104	164	Malpalon, Calintaan	12° 40' 39.159" N	121° 0' 11.756" E	Maintained and monitored
105	165	Malpalon, Calintaan	12° 40' 47.285" N	121° 0' 12.116" E	Maintained and monitored
106	166	Malpalon, Calintaan	12° 40' 55.412" N	121° 0' 12.476" E	Missing

Please find attached the map showing the locations of the inventoried/maintained signage of MIBNP as of March 15, 2023, along with geotagged photos that were taken during the activity.

For information and record.

  
**HECTOR S. ARAGON, JR.**



**GEOTAG PHOTOS OF MONITORED AND MAINTAINED SIGAGES WITHIN  
THE BOUNDARY LINE OF MTS. IGLIT-BACO NATURAL PARK**



**SIGNAGE NO. 61**



**SIGNAGE NO. 62**



**SIGNAGE NO. 63**



**SIGNAGE NO. 64**



**SIGNAGE NO. 65**



**SIGNAGE NO. 66**



**SIGNAGE NO. 67**



**SIGNAGE NO. 68**





SIGNAGE NO. 69



SIGNAGE NO. 70



SIGNAGE NO. 71



SIGNAGE NO. 72



SIGNAGE NO. 73



SIGNAGE NO. 74



SIGNAGE NO. 75 (Burned)



SIGNAGE NO. 76





SIGNAGE NO. 77



SIGNAGE NO. 78



SIGNAGE NO. 79



SIGNAGE NO. 80



SIGNAGE NO. 81



SIGNAGE NO. 82



SIGNAGE NO. 83



SIGNAGE NO. 84





SIGNAGE NO. 85



SIGNAGE NO. 86



SIGNAGE NO. 87



SIGNAGE NO. 88



SIGNAGE NO. 89



SIGNAGE NO. 90



SIGNAGE NO. 91



SIGNAGE NO. 92





**SIGNAGE NO. 93**



**SIGNAGE NO. 94**



**SIGNAGE NO. 95**



**SIGNAGE NO. 96**



**SIGNAGE NO. 97**



**SIGNAGE NO. 98**



**SIGNAGE NO. 99**



**SIGNAGE NO. 100**





**SIGNAGE NO. 101**



**SIGNAGE NO. 102**



**SIGNAGE NO. 103**



**SIGNAGE NO. 104**



**SIGNAGE NO. 105**



**SIGNAGE NO. 106**



**SIGNAGE NO. 107**



**SIGNAGE NO. 108**





**SIGNAGE NO. 109**



**SIGNAGE NO. 110**



**SIGNAGE NO. 111**



**SIGNAGE NO. 112**



**SIGNAGE NO. 113**



**SIGNAGE NO. 114**



**SIGNAGE NO. 115**



**SIGNAGE NO. 116**





SIGNAGE NO. 117



SIGNAGE NO. 118



SIGNAGE NO. 119



SIGNAGE NO. 120



SIGNAGE NO. 121



SIGNAGE NO. 122




SIGNAGE NO. 123



SIGNAGE NO. 124





SIGNAGE NO. 125



SIGNAGE NO. 126



SIGNAGE NO. 127



SIGNAGE NO. 128



SIGNAGE NO. 129



SIGNAGE NO. 130



SIGNAGE NO. 131



SIGNAGE NO. 132





SIGNAGE NO. 133



SIGNAGE NO.134



SIGNAGE NO. 135



SIGNAGE NO. 136



SIGNAGE NO. 137



SIGNAGE NO. 138



SIGNAGE NO. 139



SIGNAGE NO. 140





SIGNAGE NO. 141



SIGNAGE NO. 142



SIGNAGE NO. 143



SIGNAGE NO. 144



SIGNAGE NO. 145



SIGNAGE NO. 146



SIGNAGE NO. 147



SIGNAGE NO. 148





SIGNAGE NO. 149



SIGNAGE NO. 150



SIGNAGE NO. 151



SIGNAGE NO. 152



SIGNAGE NO. 153



SIGNAGE NO. 154



SIGNAGE NO. 155



SIGNAGE NO. 156





SIGNAGE NO. 157



SIGNAGE NO. 158



SIGNAGE NO. 159



SIGNAGE NO. 160



SIGNAGE NO. 161



SIGNAGE NO. 162



SIGNAGE NO. 163 (missing)



SIGNAGE NO. 164






**SIGNAGE NO. 165**



**SIGNAGE NO. 166**

Prepared by:

  
**JOHN PAUL M. SANTELICES**  
 FR/Planning Staff, MIBNP

Reviewed and submitted by:

  
**HECTOR S. ARAGONES, JR.**  
 PASu, MIBNP