



Republic of the Philippines
Department of Environment and Natural Resources
PROVINCIAL ENVIRONMENT AND NATURAL RESOURCES OFFICE
MIMAROPA Region

APR 05 2023

MEMORANDUM

FOR : The Regional Executive Director
1515 DENR By the Bay Building, Roxas Boulevard
Barangay 668, Ermita, Manila

THRU : The ARD for Technical Services

FROM : The OIC, PENR Officer

SUBJECT : SUBMISSION OF RECTIFIED REPORT ON IDENTIFICATION
OF FIRE PRONE AREAS WITHIN GRADUATED NGP SITES IN
THE MUNICIPALITY OF MAMBURAO, OCCIDENTAL
MINDORO

DENR MIMAROPA RECORDS SECTION RECEIVED	
APR 28 2023	
<input type="checkbox"/> INCOMING	<input type="checkbox"/> OUTGOING
BY: _____	DATS NO. _____
TIME: _____	

Respectfully forwarded is the memorandum dated March 30, 2023 from CENRO Sablayan which was received by this office on April 3, 2023 re: Submission of rectified report on identification of fire prone areas within graduated NGP Sites in the Municipality of Mamburao, Occidental Mindoro.

For information and record.


ERNESTO E. TAÑADA



Republic of the Philippines
Department of Environment and Natural Resources
MIMAROPA Region
COMMUNITY ENVIRONMENT AND NATURAL RESOURCES OFFICE

MEMORANDUM

March 30, 2023

FOR : The Regional Executive Director
1515 DENR by the Bay Building
Roxas Blvd. Brgy. 668, Ermita, Manila

THRU : The OIC, PENR Officer
DENR-PENRO, Mamburao

FROM : The CENR Officer

RECORDED

Date: 3-30-23
By: [Signature]

SUBJECT : SUBMISSION OF RECTIFIED REPORT ON IDENTIFICATION OF FIRE PRONE AREAS WITHIN GRADUATED NGP SITES IN THE MUNICIPALITY OF MAMBURAO, OCCIDENTAL MINDORO

Respectfully forwarded is the rectified memorandum report of Forester Ariston SJ. Ramos regarding the identified fire prone areas and the proposed fireline to be constructed to protect the graduated 2013 NGP sites located at Sitio Tuguilan, Barangay Tayamaan, Mamburao, Occidental Mindoro.

Be informed further that the proposed fireline is very far from Tuguilan river and there is an existing agricultural land in between the water body and the NGP plantation. The location of the fireline in the map may appear very close/near to the waterbody but it is far in the actual condition as seen in the picture hereto attached.

There are two (2) graduated 2013 NGP sites with an aggregate area of 156 hectares that will be benefitted to the 10 meters wide and 5 kilometers long proposed fireline. Portion of this proposed fireline shall be constructed along side of the agricultural plantation which is more vulnerable to forest fire due to uncontrolled burning of agricultural wastes.

The construction of the proposed fireline shall be implemented thru Administration scheme wherein the participation of the adjacent IP communities be engaged.

For your information, evaluation and consideration.

FOR. ANASTACIO A. SANTOS, MPA

RECORDS	
RELAYED BY: [Signature]	
DATE: 4/3	TIME: [Signature]
RELEASED BY:	
DATE:	TIME:

PENRO	
RECEIVED BY: [Signature]	
DATE: 4/3	
TIME:	

TSD	
RECEIVED BY: [Signature]	
DATE: 4/3/23	TIME: 4:15 PM
RELEASED BY:	
DATE: 4/4/23	TIME: 4:28 PM

CDS	
RECEIVED BY: [Signature]	
DATE: 4/3/23	TIME: 4:11 PM
RELEASED BY:	
DATE:	TIME:

2-5



Republic of the Philippines
Department of Environment and Natural Resources
MIMAROPA Region
COMMUNITY ENVIRONMENT AND NATURAL RESOURCES OFFICE

March 08, 2023

MEMORANDUM

FOR : The CENR Officer
Sablayan, Occidental Mindoro


FROM : The Chief, Enforcement and Monitoring Section

SUBJECT : **SUBMISSION OF REPORT ON IDENTIFICATION OF
FIRE PRONE AREAS WITHIN GRADUATED NGP SITES
IN THE MUNICIPALITY OF MAMBURAO, OCCIDENTAL
MINDORO**

Respectfully submitted herewith is the report of Enforcement and Monitoring Section (EMS) concerning the identification of fire prone areas within the graduated NGP sites in the Municipality of Mamburao, Occidental Mindoro.

Attached are narrative report, photo documentation and maps regarding on the above mentioned subject.

For your information and record.


ARISTON S. RAMOS



Republic of the Philippines
Department of Environment and Natural Resources
MIMAROPA Region
COMMUNITY ENVIRONMENT AND NATURAL RESOURCES OFFICE

PHOTO DOCUMENTATION





Republic of the Philippines
Department of Environment and Natural Resources
MIMAROPA Region
COMMUNITY ENVIRONMENT AND NATURAL RESOURCES OFFICE

March 09, 2023

MEMORANDUM

FOR : The CENR Officer
FROM : The Enforcement and Monitoring Personnel
THRU : The Deputy CENRO/DMO IV
SUBJECT : **SUBMISSION OF REPORT ON IDENTIFICATION AND MAPPING OF FIRE PRONE AREAS WITHIN GRADUATED NGP SITES IN THE MUNICIPALITY OF MAMBURAO, OCCIDENTAL MINDORO.**


In reference with the Work and Financial Plan (WFP) CY 2023 regarding the identification and mapping of the fire prone areas within graduated NGP sites located at Sitio Tug-uilan Barangay Tayamaan Mamburao, Occidental Mindoro, hereunder are the findings and observations to wit:

1. The identified site was 2013 NGP graduated area awarded to Samahang Magsasaka ng Sitio Tug-uilan Association Inc c/o Nestor Daluson with an area of 76 hectares and Talabaan Farmers Association/Samahang Magsasaka ng Sitio Tug-uilan Association, Inc c/o Eduardo Maligaya, with 80 hectares planted with different species such as Cashew, Narra and Gmelina.
2. The aforementioned NGP site is situated Northwest Mamburao. About 12.4 kilometres from PENR office and 5.2 kilometers from the community of Indigenous People (IP) of Iraya Tribe. It can be reached thru hiking about two (2) hours crossing Tug-uilan river, trail with steep slopes and rugged terrains.
3. The community adjacent to the proposed project will be the source of man power once the project the project starts. And it could be source of alternative income.
4. The proposed dimension of the fireline is 10 meters in wide x 5 kilometers in length as stated in 2023 WFP. It will be accomplished thru clearing, scraping of vegetative cover wide enough to control the spread of fire in core incidence of fire happen in the areas.
5. Lastly, the proposed has an allotment of eighty-nine thousand (89,000) and it will be implemented by administrative scheme.

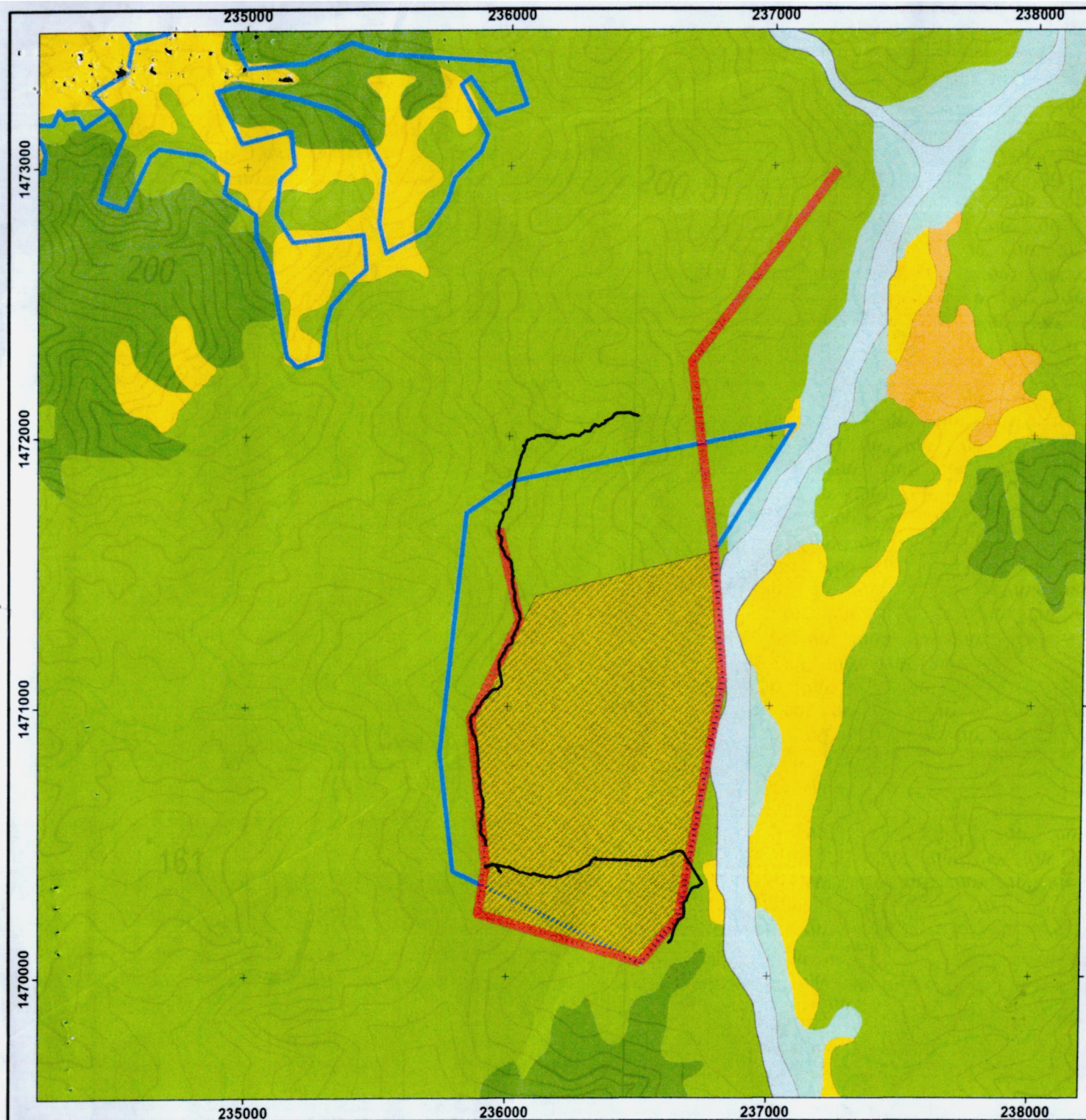
Attached are the geo-tagged photos and GIS generated map.

For information and record.


MARY GRACE C. ROBLES
Forester I


ALLAN L. CALANAO
Forest Ranger


JASON S. PAGUIO
Forest Technician I



LOCATION OF PROPOSED FIRELINE ESTABLISHMENT IN IDENTIFIED FIRE PRONE AREAS WITHIN GRADUATED NGP SITES

Located at:
 Barangay: Tugullan, Tayamaan
 Municipality: Mamburao
 Province: Occidental Mindoro
 Region: MIMAROPA



0 100 200 400 600 800 Meters


1:10,000

Coordinate System: WGS 1984 UTM Zone 51N
 Projection: Transverse Mercator
 Datum: WGS 1984
 Units: Meter

LEGEND:

	Tracks		Annual Crop
	Proposed Fireline - 5km		Brush/Shrubs
	Fire Prone Areas - 100 has		Grassland
	NGP Sites		Inland Water
			Open Forest
			Open/Barren
			Perennial Crop


LOCATION MAP




Notes:

1. All information in this Map is Strictly for Planning Use Only.
 No Inference on Claims shall be made as to the extent of Political or Jurisdictional Boundaries

Prepared by:


 ALLAN L. CALANOG
 Forest Ranger, GIS Operator

Reviewed by:


 ARISTON V. RAMOS
 Forester II/ENR Chief

Attested by:

ON LEAVE
 ISAIAS A. GUIMOD
 DMO IV