



Republic of the Philippines  
**Department of Environment and Natural Resources**  
MIMAROPA Region  
PROVINCIAL ENVIRONMENT AND NATURAL RESOURCES OFFICE  
Bgy. Sta. Monica, Puerto Princesa City, Palawan  
Telfax No. (048) 434 - 8791  
Email Add: [penropalawan@denr.gov.ph](mailto:penropalawan@denr.gov.ph)

**DENR MIMAROPA  
RECORDS SECTION  
RECEIVED**

**MAR 31 2023**

☐ INCOMING ☐ OUTGOING

BY: \_\_\_\_\_ DATE NO. \_\_\_\_\_

TIME: \_\_\_\_\_

**23 MAR 2023**

**MEMORANDUM**

**FOR :** The Regional Executive Director  
DENR - MIMAROPA Region  
1515 DENR by the Bay Building  
Bgy. 668, Roxas, Blvd., Ermita, Manila

**FROM :** The Provincial Environment and  
Natural Resources Officer


**SUBJECT :** **REPORT ON THE CONDUCT OF INVENTORY ON WATER  
USER AND SOURCES WITHIN THE AREA OF  
JURISDICTION OF CENRO BROOKE'S POINT, PALAWAN**

Forwarded is the Memorandum from CENRO – Brooke's Point, Palawan dated March 14, 2023 submitting the inventoried and identified water users and sources within the administrative jurisdiction of that Office.

Report disclosed that they have inventoried and identified three (3) water users and two (2) water sources with attached summary report, geo-tagged photos and digitized maps for reference.

For information and record.

For the PENR Officer:

  
**RHODORA B. UBANI**  
Supervising ECOMS/

Chief, Conservation and Development Section  
In-Charge, Office of the PENRO

TSD/File \*kkva  
Doc. Ref. No. 2023-2507

**DENR-PALAWAN  
PENRO-RECORDS  
RELEASED**

By:   
Date: **24 MAR 2023** CN **23-777**



Republic of the Philippines  
Department of Environment and Natural Resources  
MIMAROPA Region  
**COMMUNITY ENVIRONMENT AND NATURAL RESOURCES OFFICE**  
Brooke's Point, Palawan

REGION

March 14, 2023

**MEMORANDUM**

**FOR** : The Regional Executive Director  
MIMAROPA Region (IVB)  
1515 DENR By the Bay Building, Roxas Blvd.  
Barangay 668, Ermita, Manila

**THRU** : The Provincial Environment and  
Natural Resources Officer  
Sta. Monica, Puerto Princesa City

**FROM** : The Community Environment and  
Natural Resources Officer

**SUBJECT** : **REPORT ON THE CONDUCT OF INVENTORY ON WATER  
USER AND SOURCES WITHIN THE AREA OF JURISDICTION  
OF CENRO BROOKE'S POINT, PALAWAN**


**DENR PENRO  
PALAWAN RECORDS  
RECEIVED**

BY:   
DATE: 03.21.2023 CN 23-2507

Forwarded herewith the accomplishment report for the quarter re: above-cited subject as per Work and Financial Plan (WFP) target for the year.

For your information and record.

Cc: File



**LEONARD T. CALUYA**

M. Rodriguez St. Poblacion District I, Brooke's Point Palawan 5305  
Mobile Phone: Globe: 0945-257-1402; Smart: 0912-429-0856  
Email/Gmail: cenro\_brkspt@yahoo.com; cenrobrkspt@gmail.com





Republic of the Philippines  
Department of Environment and Natural Resources  
MIMAROPA Region  
**COMMUNITY ENVIRONMENT AND NATURAL RESOURCES OFFICE**  
Brooke's Point, Palawan

March 13, 2023

**MEMORANDUM**

**FOR :** The Community Environment and  
Natural Resources Officer

**FROM :** Forester I / WRUS focal person

**SUBJECT :** **REPORT ON INVENTORY OF WATER USER AND SOURCE  
WITHIN THE AREA OF JURISDICTION OF CENRO  
BROOKE'S POINT, PALAWAN**

Relative to above-cited subject, the undersigned conducted an actual water-resources user and source inventory within the jurisdiction area of CENRO, Brooke's Point, Palawan from March 8-10, 2023.

Please be informed that there were three (3) water users identified: 1 private and 2 government operated establishments, the school and Slaughterhouse are utilizing water resources to cater their day to day operational domestic requirements, while ELS Drop water refilling station (private) on the other hand processed it for commercial and domestic purposes.

Moreover, the two (2) water source inventoried were the 1.)LGU Brooke's Point Slaughterhouse Facility situated at Barangay Pangobilian, Brooke's Point, Palawan and 2.)Isumbo, Elementary School at Brgy. (Proper) Isumbo, Sofronio Española, Palawan, they were using the natural water at the average volume of 2,000 liters and 1,200 liters per day respectively, both drawn through deep well using electric powered water pump (1.5HP&0.75HP) to fill their water-tank to suffice each day operational requirements. Please see attached geo-tagged photos and copy of inventory sheet for your reference.

In view of the foregoing, it is respectfully recommended that identified water user be advised to secure/file water permit application to NWRB.



For your information and record.

  
**MENELAUS REY H. DULLER**

Cc: File


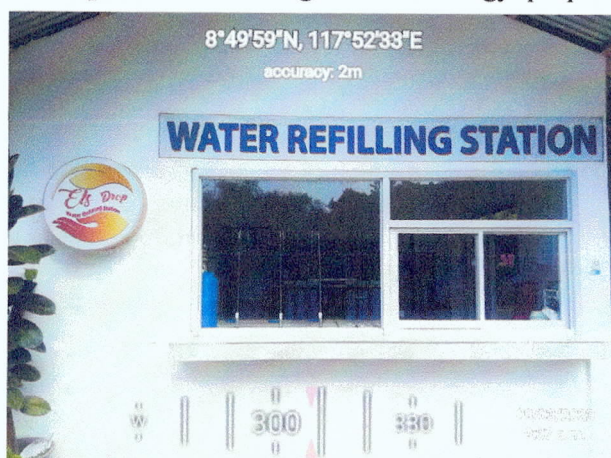
## GEO-TAGGED PHOTOS OF ACTUAL INVENTORY OF WATER USER

### 1.) Slaughterhouse at Sitio Balacan, Brgy. Pangobilian, Brooke's Point, Palawan



Usage: 2,000 liters/day

### 2.) ELS Drop Water Refilling Station at Brgy. proper Barongbarong, Brooke's Point, Palawan



Usage: 224 liters/day

### 3.) Dep-Ed Isumbo Elementary School at Brgy. proper Isumbo, Sof. Española, Palawan



Usage: 1,200 liters/day

M.Rodriguez St. Poblacion District I, Brooke's Point Palawan 5305  
Mobile Phone: Globe: 0945-257-1402; Smart: 0912-429-0856  
Email/Gmail: cenro\_brkspt@yahoo.com; cenrobrkspt@gmail.com



## GEO-TAGGED PHOTOS OF ACTUAL INVENTORY OF WATER SOURCE

### 1.) Slaughterhouse at Sitio Balacan, Brgy. Pangobilian, Brooke's Point, Palawan



DRC: 2,000 liters/day

### 2.) ELS Drop Water Refilling Station at Brgy. proper Barongbarong, Brooke's Point, Palawan



Usage: 1,200 liters/day

/m





### WATER USER INVENTORY REPORT

Date: March 9, 2013

OWNER: LGU - Municipality of Brooke's Point, Palawan  
MAILING ADDRESS: Sitio Palacan, Pray. Pangasinan, P.D. CONTACT NO.:  
NAME OF ESTABLISHMENT: SLUDGE TREATMENT FACILITY  
LOCATION OF WATER SOURCE: Sitio Palacan, Pray. Pangasinan, Brooke's Point, Palawan  
(No., Street, Barangay, City/Municipality, Province)

GPS COORDINATES. LATITUDE: 8°46'40"N LONGITUDE: 117°50'40"E

NAME OF WATER SOURCE: DEEP WELL

WATER PERMIT NO.: / DATE ISSUED: / PURPOSE: Domestic

CONDITIONAL WATER

PERMIT NO.: / DATE ISSUED: / PURPOSE: /

SOURCE STATUS: ☐ Proposed ☐ On-going Drilling/Construction ☒ Operational

REMARKS: He. usage: 2000 liters / day  
Electric Motor pump

Verified by: Signature: Neneclaus Rey A. Duller Representative: Glenn Openario  
Name: Forester / Waters Dept. Signature: Glenn Openario  
Position: Chief, Brooke's Pt. Pal. Name: Glenn Openario  
Office: CPM, Brooke's Pt. Pal. Position: Water Aide  
Mobile no.: 0997 765 0771 Mobile no.: 09485701654



### WATER USER INVENTORY REPORT

Date: March 9, 2013

OWNER: SHYR KATHRYN N. CABENTOS  
MAILING ADDRESS: Pray, Pangasinan, Brooke's Point, Palawan CONTACT NO.:  
NAME OF ESTABLISHMENT: ELS DAP Water Refilling Station  
LOCATION OF WATER SOURCE: Municipal Water Works - Pray, Pangasinan Brooke's Pt. Pal.  
(No., Street, Barangay, City/Municipality, Province)

GPS COORDINATES. LATITUDE: 8°49'59"N LONGITUDE: 117°51'33"E

NAME OF WATER SOURCE: Municipal Water Works - (LGU - Brooke's Point Water Works)

WATER PERMIT NO.: / DATE ISSUED: / PURPOSE: Domestic & Commercial

CONDITIONAL WATER

PERMIT NO.: / DATE ISSUED: / PURPOSE: /

SOURCE STATUS: ☐ Proposed ☐ On-going Drilling/Construction ☒ Operational

REMARKS: Storage Tank: 2000 liters / day

Verified by: Signature: Neneclaus Rey A. Duller Representative: Glenn B. Aquino  
Name: Forester / Waters Dept. Signature: SHYR KATHRYN N. CABENTOS  
Position: Chief, Brooke's Pt. Pal. Name: owner  
Office: CPM, Brooke's Pt. Pal. Position: owner  
Mobile no.: 0997 765 0771 Mobile no.: 09197887077





Republic of the Philippines  
Department of Environment and Natural Resources  
Region IV - MIMAROPA  
**COMMUNITY ENVIRONMENT AND NATURAL RESOURCES OFFICE**  
Brooke's Point, Palawan

### WATER USER INVENTORY REPORT

Date: March 9, 2013

OWNER: Dep. Ed. Sumbi Elementary School  
MAILING ADDRESS: Dep. Ed. Sumbi Elementary School  
NAME OF ESTABLISHMENT: Dep. Ed. Sumbi Elementary School  
LOCATION OF WATER SOURCE: Dep. Ed. Sumbi Elementary School, Palawan  
(No., Street, Barangay, City/Municipality, Province)

GPS COORDINATES. LATITUDE: 9° 8' 11" N LONGITUDE: 118° 6' 20" E  
NAME OF WATER SOURCE: Dugout  
WATER PERMIT NO.:    DATE ISSUED:    PURPOSE:     
CONDITIONAL WATER  
PERMIT NO.:    DATE ISSUED:    PURPOSE: Domestic  
SOURCE STATUS: ☐ Proposed ☐ On-going Drilling/Construction ☒ Operational  
REMARKS: Water usage: 1.00 li./day

Verified by: Signature: [Signature] Representative: [Signature]  
Name: Nene Lays Key A. Duller Name: EVILYN L. DIAZ  
Position: Teacher Position: Master Teacher 1  
Office: Dep. Ed. Sumbi Elementary School Mobile no.: 0975944540  
Mobile no.: 09972250271



Republic of the Philippines  
Department of Environment and Natural Resources  
Region IV - MIMAROPA  
**COMMUNITY ENVIRONMENT AND NATURAL RESOURCES OFFICE**  
Brooke's Point, Palawan

### WATER USER INVENTORY REPORT


Date:   

OWNER:     
MAILING ADDRESS:    CONTACT NO.:     
NAME OF ESTABLISHMENT:     
LOCATION OF WATER SOURCE:     
(No., Street, Barangay, City/Municipality, Province)

GPS COORDINATES. LATITUDE:    LONGITUDE:     
NAME OF WATER SOURCE:     
WATER PERMIT NO.:    DATE ISSUED:    PURPOSE:     
CONDITIONAL WATER  
PERMIT NO.:    DATE ISSUED:    PURPOSE:     
SOURCE STATUS: ☐ Proposed ☐ On-going Drilling/Construction ☐ Operational  
REMARKS:   

Verified by: Signature:    Representative:     
Name:    Signature:     
Position:    Name:     
Office:    Position:     
Mobile no.:    Mobile no.:





\*Inventory of Water Sources

Date: \_\_\_\_\_

**Inventory of Springs**

**DENR Region IV-MIMAROPA**

No.	Name of Spring	Coordinates		Barangay	Municipality/City	Province	Status
		Latitude	Longitude				

\*Inventory of Water Sources

Date: March 9, 2023

**Inventory of Wells**

**DENR Region IV-MIMAROPA**

No.	Name of Well (Deepwell, Shallow well, Dugwell)	Coordinates		Barangay	Municipality/City	Province	Status
		Latitude	Longitude				
1.	Deepwell	8°46'45"N	117°50'40"E	Pangoblian	Pomkes Point	Islan	Operational
2.	Deepwell	9°08'21"N	118°06'30"E	Islan	Estero Espinola	Islan	Operational

\*Inventory of Water Sources

Date: \_\_\_\_\_

**Inventory of Surface Water**

**DENR Region IV-MIMAROPA**

No.	Water Body Name	Flows Into-Water Name	Barangay	Municipality/City	Province

Inventoried by:

**AUDRE ROSE S. OCAMPO**  
WRUS Alternate

**MENELAUS REY H. DULLER**  
WRUS Focal Person





Republic of the Philippines  
Department of Environment and Natural Resources  
Region IV - MIMAROPA  
**COMMUNITY ENVIRONMENT AND NATURAL RESOURCES OFFICE**  
Brooke's Point, Palawan


## SUMMARY OF WATER USER INVENTORY REPORT

NO.	NAME OF ESTABLISHMENT	LOCATION OF WATER SOURCE (No. Street, Barangay)	GPS COORDINATES		NAME OF WATER SOURCE	CONDITIONAL/WATER PERMIT NO.
			LATITUDE	LONGITUDE		
1	LGU Brooke's Point: Slaughterhouse	Sitio Balacan, Brgy. Pangoblian, Brooke's Point, Palawan	08° 46' 43"	117° 50' 40"	Deepwell (Ground water: <i>using electric water pump</i> )	None
2	ELS Drop Water Refilling Station	Brgy. (Proper)Barongbarong, Brooke's Point, Palawan	08° 49' 59"	117° 52' 33"	LGU Brooke's Point water works ( <i>pipelines</i> )	None
3	Dep-Ed, Isumbo Elementary School	Brgy. (Proper)Isumbo, Sofronio Española, Palawan	09° 8' 21"	118° 6' 30"	Deepwell (Ground water: <i>using electric water pump</i> )	None

SUBMITTED BY:

ATTESTED BY:

  
**MENELAUS R. H. DULLER**  
SIGNATURE OVER PRINTED NAME

  
**LEONARD T. CALUYA**  
CENRO

Forester I/WRUS Focal Person  
POSITION

NAME OF WATER SOURCE:

River, Creek, Lagoon, Sea, Lakes, Deepwell, Shallow Well, Spring, etc. (Specify Source Name, if Any e.g. Angat River, Nabao Creek, Bukal Spring, Laguna Lake etc.)

March 13, 2023  
DATE