

March 28, 2023

PHILIPPINE
PORTS
AUTHORITY



LORMELYN E. CLAUDIO, CESO IV
Regional Executive Director
Department of Environment and Natural Resources
MIMAROPA Region
3rd Floor, 1515 DENR by the Bay Bldg.,
Roxas Boulevard, Brgy. 668, Ermita, Manila



Dear Madam:

This is in connection with our application for the Port Zone Delineation (PZD) of the Port of Puerto Galera, Oriental Mindoro, which was already endorsed to the Office of the President (OP) thru RDC Resolution No. 2016-056-540 dated September 28, 2016.

Relative thereto, we are respectfully requesting for a comprehensive clearance and/or endorsement from your office for our PZD application for the said port. Attached for your reference are the following:

1. **RDC Resolution No. 2016-056-540**, endorsing the Port Zone Delineation of the Port of Puerto Galera to the Office of the President.
2. **Resolution No. 03-2015**, passed by the Oriental Mindoro Provincial Development Council endorsing to the Regional Development Council (RDC-MIMAROPA) the Proposed Establishment of Port Zone Delineation (PZD) of Port of Puerto Galera, Brgy. Balatero, Puerto Galera, Oriental Mindoro.
3. **Resolution No. 002-2015**, passed by Sangguniang Bayan of Puerto Galera, Oriental Mindoro, favorably endorsing the Proposed Port Zone Delineation and Establishment of the Port Zone, Port of Puerto Galera, Brgy. Balatero, Puerto Galera, Oriental Mindoro.
4. **Resolution No. 2014-04**, passed by Sangguniang Barangay of Balatero, Puerto Galera, Oriental Mindoro, favorably endorsing the Proposed Port Zone Delineation (PZD) of the Port of Puerto Galera in Barangay Balatero, Puerto Galera, Oriental Mindoro.
5. **Port Zone Delineation Plan** containing the technical descriptions of the PZD of Port of Puerto Galera, Oriental Mindoro.

Thank you.

Very truly yours,


ELVIS R. MEDALLA
Port Manager A

Encls. : as stated

Cc. : CENRO Socorro

ESD
ERM/MPD/rom

Republic of the Philippines
REGIONAL DEVELOPMENT COUNCIL
MIMAROPA Region Calapan City

EXCERPT FROM THE MINUTES OF THE 3rd QUARTER RDC FULL COUNCIL
MEETING HELD ON 8 SEPTEMBER 2016 IN QUEZON CITY

RDC Resolution No. 2016-056-540

**ENDORSEMENT OF THE PORT ZONE DELINEATION OF THE PORT OF
PUERTO GALERA TO THE OFFICE OF THE PRESIDENT**

WHEREAS, the proposed port zone delineation of the Port of Puerto Galera is in accordance with Executive Order 410 s. 1990, to implement an integrated program for the planning, development, financing and operation of ports with the objective of promoting regional development through the dispersal of industries and commercial activities throughout the different regions.

WHEREAS, the proposed port zone delineation of the Port of Puerto Galera will comprise an approximate area of 555,355.87 square meters or 55.54 hectares in which port facilities will be developed to intensify economic activities in the area and support the interconnectivity of MIMAROPA island provinces and municipalities as well as with the other regions;


WHEREAS, the port facility is expected to further boost the tourism industry and serve as vital link for the efficient movement of people, goods, and services in the Municipality of Puerto Galera and to the whole Mindoro Island;

WHEREAS, the proposed port zone delineation of the Port of Puerto Galera in Barangay Balatero, Municipality of Puerto Galera was favorably endorsed by the Sangguniang Barangay of Balatero (Resolution No. 2014-04), Sangguniang Bayan of Puerto Galera (Resolution No 002-2015), and Provincial development Council of Oriental Mindoro (Resolution No. 03, Series of 2015);


WHEREAS, the Infrastructure Development Committee during its 3rd Quarter Meeting on 5 August recommended to the RDC the favorable endorsement of the port zone delineation of the Port of Puerto Galera to the Office of the President;

NOW THEREFORE, BE IT RESOLVED, to endorse the port zone delineation of the Port of Puerto Galera to the Office of the President.

CERTIFIED CORRECT:


SUSAN A. SUMBELING
RDC Secretary

ATTESTED:


ATTY. ROMEO C. ESCANDOR
RDC Vice Chairman



RESOLUTION NO. 03, SERIES OF 2015

RESOLUTION ENDORSING TO THE REGIONAL DEVELOPMENT COUNCIL (RDC-MIMAROPA) THE PROPOSED ESTABLISHMENT OF PORT ZONE DELINEATION (PZD) OF PORT OF PUERTO GALERA.

WHEREAS, the port of Puerto Galera is expected to play a major role in the operations of the Strong Republic National Highway as an Alternative port of Calapan City;

WHEREAS, considering the vital importance that the port will contribute to the socio-economic development of the Municipality and the province as a whole, Resolutions #02-2015 and 04-2014 of the Sangguniang Bayan of Puerto Galera and Sangguniang Barangay of Balatero, respectively, were passed and approved favorably endorsing the proposed Port Zone Delineation (PZD) at Balatero, Puerto Galera;

WHEREAS, review of the Comprehensive Land Use Plan of Puerto Galera shows that said proposed zone delineation is consistent with the approved Comprehensive Land Use Plan (CLUP), indicating Balatero in the proposed Urban Zoning Map as a port facility shall serve as a primary entry and exit point and shall be designated as the only gateway intended for RORO transport system in the municipality;

WHEREAS, the Port Zone Delineation is the first step in planning and development of said project to be initiated by the Philippines Ports Authority (PPA);

NOW THEREFORE, on motion of Hon. Hubbert Christopher A. Dolor and duly seconded by all members present, be it -

RESOLVED as it is hereby resolved to favorably endorse to the Regional Development Council the Port Zone Delineation of Port of Puerto Galera at Barangay Balatero, Puerto Galera, Oriental Mindoro.

RESOLVED FURTHER, that copies of this Resolution be furnished the Regional Development Council-MIMAROPA and the Philippine Ports Authority (PPA) for their information and reference.

UNANIMOUSLY APPROVED.

I hereby certify to the correctness of the above-cited Resolution.


NOEMI V. BALDOS
PDC Secretariat

Attested


ALONSA J. UMALI, JR.
Provincial Governor
Chairman, PDC



Republic of the Philippines
Province of Oriental Mindoro
MUNICIPALITY OF PUERTO GALERA



OFFICE OF THE SANGGUNIANG BAYAN

EXCERPT FROM THE JOURNAL OF THE 1st REGULAR SESSION OF THE SANGGUNIANG BAYAN OF PUERTO GALERA, ORIENTAL MINDORO FOR THE TERM YEAR 2013-2016 HELD ON JANUARY 7, 2015 AT THE SANGGUNIAN SESSION HALL

PRESENT:

Hon. Robinhood D. Ylagan	-	Municipal Vice-Mayor/ Presiding Officer
Hon. Marlon L. Lopez	-	Municipal Councilor
Hon. Graciela M. Magbuhos	-	Municipal Councilor
Hon. Joseph L Andal	-	Municipal Councilor
Hon. Miko Mark Francis P. Atienza	-	Municipal Councilor
Hon. Edwin C. Suzara	-	Municipal Councilor
Hon. Mark Garry V. Evangelista	-	Municipal Councilor
Hon. Melchor J. Arago	-	Municipal Councilor
Hon. Edwin C. Axalan	-	Municipal Councilor
Hon. Wilbert P. Candava	-	Ex-officio Member (LIGA)

ABSENT:

NONE

X-----X

RESOLUTION NO. 002-2015

A RESOLUTION FAVORABLY ENDORSING THE PROPOSED PORT ZONE DELINEATION AND ESTABLISHMENT OF THE PORT ZONE, PUERTO GALERA PORT, BRGY. BALATERO, PUERTO GALERA, ORIENTAL MINDORO

WHEREAS, Puerto Galera Port will play a major role in the operations of the Strong Republic Nautical Highway as an alternative port to Port of Calapan;

WHEREAS, the Sangguniang Bayan of Puerto Galera believes that the development of the said port will serve as a vital link for the efficient movement of goods and services not only in the Municipality of Puerto Galera and its adjacent areas but throughout the country as well, which would help propel the municipality's economic activities;

WHEREAS, the proposed port delineation of the Port of Puerto Galera is necessary to accommodate the increasing number of vessels and to provide wider area for port operations and other port-related activities;

WHEREAS, the Sangguniang Barangay of Balatero endorsed the Port Zone Delineation (PZD) of the Port of Puerto Galera thru Resolution No. 04-2014;


NOW, THEREFORE BE IT RESOLVED to favourably endorse the Proposed Port Delineation and Establishment of the Port Zone, Puerto Galera Port, Brgy. Balatero, Puerto Galera, Oriental Mindoro;

RESOLVED FURTHER that copies of this resolution be furnished the Office of the Philippine Ports Authority (PPA), the National Economic Development Authority (NEDA), and all other agencies concerned for their information, guidance and appropriate action;

RESOLVED FINALLY on motion of Councilor Edwin C. Suzara, duly seconded by Councilor Graciela M. Magbuhos, said resolution was . . .


APPROVED UNANIMOUSLY.

CERTIFIED CORRECT


ELVIRA C. NARANJO
Local Legislative Staff Assistant II
Acting Secretary

ATTESTED AND CERTIFIED
TO BE DULY ENACTED:


ROBINHOOD D. YLAGAN
Municipal Vice Mayor
Presiding Officer



Republic of the Philippines
Province of Oriental Mindoro
Municipality of Puerto Galera
BARANGAY BALATERO

OFFICE OF THE SANGGUNIANG BARANGAY

EXCERPT FROM THE MINUTES OF THE SPECIAL SESSION OF THE SANGGUNIANG BARANGAY OF BALATERO, PUERTO GALERA, ORIENTAL MINDORO HELD ON FEBRUARY 25, 2014 AT THE SANGGUNIANG BARANGAY HALL.

PRESENT:

Hon. Wilbert P. Candava	-	-	Barangay Captain/Presiding Officer
Hon. Ramil V. Candava	-	-	Barangay Kagawad
Hon. Claudio P. Axalan	-	-	Barangay Kagawad
Hon. Evangeline L. Adarme	-	-	Barangay Kagawad
Hon. Marelin P. Manalo	-	-	Barangay Kagawad
Hon. Joselito M. Sandoval	-	-	Barangay Kagawad

ABSENT:

Hon. Edgardo P. Binay	-	-	Barangay Kagawad
Hon. Deorilo M. Axalan	-	-	Barangay Kagawad

RESOLUTION NO. 2014 – 04

RESOLUTION FAVORABLY ENDORSING THE PROPOSED PORT ZONE DELINATION (PZD) OF THE PORT OF PUERTO GALERA IN BARANGAY BALATERO, PUERTO GALERA, ORIENTAL MINDORO

WHEREAS, the port of Puerto Galera serves as the vital link of trade and commerce the people of Mindoro and other nearby province of the country;

WHEREAS, realizing the economic importance of the port in socio – economic development of the province, it is imperative to develop a modernized port to cater not only RORO vessels but conventional vessels/operations as well;


WHEREAS, the Philippine Ports Authority is now developing port of Puerto Galera at Barangay Balatero, Puerto Galera, Oriental Mindoro, in order to respond to the increasing volume of vessel, cargo and passenger traffic in relation to the rationalization of the one point of entry;

WHEREAS, the proposed PZD of the port of Puerto Galera is necessary in order to accommodate the increasing number of vessels and to provide wider area for port operations and other port – related activities;

RESOLVED FINALLY on motion of Councilor Edwin C. Suzara, duly seconded by Councilor Graciela M. Magbuhos, said resolution was . . .

APPROVED UNANIMOUSLY.

CERTIFIED CORRECT


ELVIRA C. NARANJO
Local Legislative Staff Assistant II
Acting Secretary

**ATTESTED AND CERTIFIED
TO BE DULY ENACTED:**


ROBINHOOD D. YLAGAN
Municipal Vice Mayor
Presiding Officer

TECHNICAL DESCRIPTION

PORT ZONE DELINEATION

TIE LINE: from BLN No. 1, Cad - 533
Puerto Galera, Or. Mindoro to Corner "T"
Bearing: N 76°-02' W Distance: 2,548.02 M.

PORT ZONE		
LINE	BEARING	DISTANCE
1 - 2	N 32-45 W	51.45 M
2 - 3	N 85-32 W	39.78 M
3 - 4	N 58-10 W	28.85 M
4 - 5	N 56-09 W	26.13 M
5 - 6	N 54-11 W	132.37 M
6 - 7	N 55-15 W	68.76 M
7 - 8	N 54-33 W	18.88 M
8 - 9	N 54-33 W	19.11 M
9 - 10	N 53-46 W	24.35 M
10 - 11	N 55-59 W	32.13 M
11 - 12	N 38-46 W	33.49 M
12 - 13	N 35-10 W	58.53 M
13 - 14	N 34-35 W	52.05 M
14 - 15	N 39-03 W	13.16 M
15 - 16	N 26-04 E	137.70 M
16 - 17	N 52-22 E	300.00 M
17 - 18	S 71-15 E	827.04 M
18 - 19	S 5-30 E	300.00 M

PORT ZONE AREA = 555,355.87 SQ.M.

LINE	BEARING	DISTANCE
19-20	S 50-16 W	90.00 M
20-21	S 44-05 W	122.08 M
21-22	S 65-05 W	19.33 M
22-23	N 34-40 W	18.60 M
23-24	S 64-05 W	114.82 M
24-25	S 8-59 W	21.50 M
25-26	N 89-40 W	29.18 M
26-27	S 82-54 W	8.90 M
27-28	N 89-53 W	24.61 M
28-29	S 88-36 W	16.50 M
29-30	S 88-38 W	15.19 M
30-31	S 88-38 W	35.00 M
31-32	N 89-45 W	43.36 M
32-33	N 67-18 W	127.85 M
33-34	S 52-24 W	19.342 M
34-35	N 49-41 W	46.91 M
35-36	N 40-19 E	15.10 M
36-1	N 49-41 W	39.71 M

VERDE ISLAND PASSAGE

PORT OF BALATERO

VERDE ISLAND PASSAGE

BALATERO

BARANGAY S.T.O. NINO

PROPOSED PORT ZONE DELINEATION

PORT OF BALATERO, PUERTO GALERA, ORIENTAL MINDORO

SCALE: 1 : 5000 M.

Cad - 533, PUERTO GALERA CADASTRE, CASE 6
BARANGAY S.T.O. NINO

SKETCH PLAN

(PROPOSED PORT ZONE DELINEATION)

AS PREPARED FOR
PHILIPPINE PORTS AUTHORITY
SITUATED IN

BARANGAY OF : BALATERO
CITY / MUNICIPALITY OF : PUERTO GALERA
PROVINCE OF : ORIENTAL MINDORO
ISLAND OF :

SCALE:
CONTAINING AN AREA OF 555,355.87 SQ.M

CERTIFICATION

TO WHOM IT MAY CONCERN:

This to certify that the sketch herein appeared is true and correct sketch plan to lot no. _____ Cad/Pis/Gas _____ plotted/traced based on the technical description/Cadastral Map on file in this office.

Issued upon request of Philippine Ports Authority for Port Zone Delineation purposes only.

Prepared by:

E.UJINGCO CONSTRUCTION
General Engineering & Building Contractor

Date surveyed: August 12, 2013

Cert. Fee _____
O.R. No. _____
Date _____

ARMANDO P. ANGELES JR.
Geodetic Engineer

Licence No. 6543 Date: 03-21-05
PTR No. 2434/99 Date: 01-04-19