



March 22, 2023

**MEMORANDUM**

**FOR** : The Regional Executive Director  
DENR-MIMAROPA Region

**THRU** : The Assistant Regional Director for Technical Services

**FROM** : The OIC, PENR Officer  
Oriental Mindoro

**SUBJECT** : **SUBMISSION OF THE EVALUATION/ASSESSMENT OF EXPIRED CSCs AT BARANGAY BALATERO AND BARANGAY SAN ISIDRO, PUERTO GALERA, ORIENTAL MINDORO**

Forwarded is the report of CENRO Socorro regarding the evaluation/assessment of expired Certificate of Stewardship Contracts (CSC) in Barangays Balatero and San Isidro, Puerto Galera, Oriental Mindoro.

Based on the report, it was found out that there were discrepancies in the location of CSCs when compared in the technical descriptions in the original map and the GIS generated maps.

Thus, this Office reiterates the previous memorandum of CENRO Socorro dated August 17, 2022, for the re-surveying of 11 CSC holders who developed and improved their areas, and the cancellation of 77 CSC holders due to abandonment and lack of improvement of the areas being occupied.

For information and record.

  
ALAN L. VALLE





Republic of the Philippines  
Department of Environment and Natural Resources  
MIMAROPA Region  
Community Environment and Natural Resources Office

March 13, 2023

**MEMORANDUM**

**FOR** : The OIC, PENRO

**FROM** : The CENR Officer

**SUBJECT** : **SUBMISSION OF THE EVALUATION/ ASSESSMENT OF EXPIRED CSCs AT BARANGAYS BALATERO AND SAN ISIDRO, PUERTO GALERA, ORIENTAL MINDORO**

DENR-MIMAROPA REGION	
PROVINCIAL ENVIRONMENT AND NATURAL RESOURCES OFFICE	
ORIENTAL MINDORO	
PENRO TRACKING NO.	
RECEIVED BY:	<i>[Signature]</i>
DATE:	MAR 16 2023
TIME:	

This pertains to the memorandum dated February 22, 2023 of OIC, PENR Officer Alan L. Valle with attached memorandum from the Assistant Regional Director for Technical Services Maximo C. Landrito regarding on the evaluation/assessment of expired Certificate of Stewardship Contracts (CSC) at Barangays Balatero and San Isidro, Puerto Galera, Oriental Mindoro.

Relative to this, please be informed that based on the original map, the areas are said to be located at Sitio Kaiwangan in Barangay Balatero and Sitios Alowon and Binagbag in Barangay Bigaan. But when projected to the GIS generated maps using the technical description from the original map, most areas fall at Barangays Balatero, Baclayan and Tabinay Malaki, while some other CSCs overlapped with the other CSCs resulting to the discrepancy of the locations. As a result the locations of the geotagged photos are inconsistent with the original technical description of the CSCs.

Consistent thereto, this office reiterates the recommendation from the previous memorandum from this Office dated August 17, 2022 for the **re-surveying** of those eleven (11) CSC holders who developed and improved their areas while for cancellation on the seventy seven (77) CSC holders due to abandonment and no improvement of the areas being occupied.

For information, reference and record.

*[Signature]*  
**RODEL M. BOYLES**

PENRO FILE  
CENRO, S



February 22, 2023

**MEMORANDUM**

**TO :** The CENR Officer  
CENRO Socorro, Oriental Mindoro

**FROM :** The OIC, PENR Officer  
Oriental Mindoro

**SUBJECT :** **SUBMISSION OF THE EVALUATION/ASSESSMENT OF EXPIRED CSCs AT BARANGAYS BALATERO AND SAN ISIDRO, PUERTO GALERA, ORIENTAL MINDORO [P-2022-94464]**

<b>DENR - CENRO</b>	
BASA SOCORRO ORIENTAL MINDORO	
DOC. #	
<b>RECEIVED</b>	<b>RELEASED</b>
BY: _____	BY: _____
DATE: 1 MAR 2023	DATE: _____
TIME: _____	TIME: _____

This pertains to the Memorandum from the Assistant Regional Director for Technical Services regarding the above-captioned subject.

The reviewed shapefiles of the ARD for Technical Services showed overlapped CSC boundaries. The locations of the geotagged photos are also inconsistent with the original technical description of the CSCs.

In this regard, kindly review/check the tie point/tie line of the shapefiles to determine the exact location of the 88 CSCs that were evaluated/assessed. Submit report together with your recommendations.

For information and compliance.

  
**ALANI VALLE**

PENRO Tracking No. 2302000435  
2302000435





Republic of the Philippines  
Department of Environment and Natural Resources  
MIMAROPA Region

**MEMORANDUM**

**TO :** THE OIC, PENR OFFICER  
Oriental, Mindoro

**FROM :** THE OIC, ASSISTANT REGIONAL DIRECTOR  
FOR TECHNICAL SERVICES

**SUBJECT :** SUBMISSION OF THE EVALUATION/ASSESSMENT OF  
EXPIRED CSCs AT BARANGAYS BALATERO AND SAN  
ISIDRO, PUERTO GALERA, ORIENTAL MINDORO [ P-2022-  
94464]


**DATE :** FEB 10 2023


This pertains to the Memorandum dated August 25, 2022, of TSD Chief Alma E. Gibe In-charge, Office of the PENRO Oriental Mindoro on the evaluation/assessment of expired Certificate of Stewardship Contracts under the jurisdiction of CENRO Socorro, Oriental Mindoro.

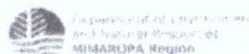
Per review of the said report, a total of eighty-eight (88) Certificate of Stewardship Contracts (CSCs) were evaluated wherein, seventy-seven (77) are for cancellation and eleven (11) for renewal. Based on the review/plotting, the submitted shapefiles have different location with that of the geotagged photos. Also, shapefiles of some of the (88) CSCs overlapped with other CSCs (please see map).

In this regard, kindly review/check the tie point/tie line of the shapefiles to determine the exact location of the eighty-eight (88) CSCs that were evaluated/assessed and submit your report together with your recommendations.

For your information and compliance.

  
MAXIMO C. LANDRITO

DENR-MIMAROPA REGION	
PROVINCIAL ENVIRONMENT AND NATURAL RESOURCES OFFICE	
ORIENTAL MINDORO	
PENRO TRACKING NO.	
RECEIVED BY:	
DATE:	FEB 10 2023



Doc ID: 94464

CDD/PFMS/UFMB/1/18/2023

1515 DENR By the Bay Building, Roxas Boulevard, Barangay 668, Ermita, Manila  
DENR VOIP (02) 8248-3367 / 8249-3367 local 2701  
Website: <http://mimaropa.denr.gov.ph>  
Email: [mimaroparegion@denr.gov.ph](mailto:mimaroparegion@denr.gov.ph)



Republic of the Philippines  
Department of Environment and Natural Resources  
MIMAROPA Region  
Provincial Environment and Natural Resources Office

2

August 25, 2022


**MEMORANDUM**

**FOR :** The Regional Executive Director  
MIMAROPA Region

**THRU :** The ARD for Technical Services

**FROM :** The In-charge, PENR Officer  
Oriental Mindoro

**SUBJECT : SUBMISSION OF COMPLETE STAFF WORK (CSW) ON THE  
EVALUATION/ASSESSMENT OF EXPIRED CSCs AT  
BARANGAYS BALATERO AND SAN ISIDRO, PUERTO  
GALERA, ORIENTAL MINDORO**



Submitted is the report of CENRO Socorro on the assessment/evaluation of 88 CSC farm lots within their administrative jurisdiction. The said area consists of an aggregate area of 254.87 hectares located in Barangays Balatero and San Isidro, Puerto Galera, Oriental Mindoro.

Based on the result of evaluation and assessment, seventy-seven (77) of the eighty-eight (88) CSCs are recommended for cancellation due to failed performance while the remaining eleven (11) were recommended for renewal. Other findings were the inconsistency of the locations of the CSC areas to the projection on the original maps, hence re-surveying, especially those that are merit for renewal was recommended by CENRO Socorro. Kindly be informed also that these areas are also part of CADU-126 occupied by the Iraya Mangyan Tribe.

Enclosed is the Compact Disk containing compilation of GIS generated maps, summary report on the performance evaluation of the CSC holders, performance evaluation sheet and proper photo documentation during the activity.

For information and record.

  
ISD CHIEF ALMA E. GIBE



DENR-PENRO2209000011



Republic of the Philippines  
Department of Environment and Natural Resources  
MIMAROPA Region  
Community Environment and Natural Resources Office

August 17, 2022


**MEMORANDUM**

**FOR** : The Regional Executive Director

**THRU** : The In-Charge, PENRO

**FROM** : The CENR Officer

**SUBJECT** : **SUBMISSION OF COMPLETE STAFF WORK (CSW) ON THE EVALUATION / ASSESSMENT OF EXPIRED CSCs AT BARANGAYS BALATERO AND SAN ISIDRO, PUERTO GALERA, ORIENTAL MINDORO**



Respectfully submitting the Complete Staff Work on the assessment/evaluation of eighty eight (88) CSC farmlots with an aggregate area of 254.87 hectares conducted at Barangays Balatero and San Isidro, Puerto Galera, Oriental Mindoro.

Based on the result of the evaluation/assessment, out of eighty eight (88), seventy seven (77) CSC areas are recommended for cancellation due to failed performance while eleven (11) of the CSC areas assessed/evaluated were recommended for renewal. However, upon projection of the geotagged pictures to the GIS-generated maps using the technical description of the original map, it was found out that the areas occupied, improved and known to be the site by the CSC holders are of different locations. In the original map, the CSC areas are said to be located in Barangays Balatero and San Isidro, but when projected to the GIS generated maps the areas are located in Barangay Tabinay Malaki in the same municipality of Puerto Galera. Hence, this office recommends the **re-surveying** of the subject CSC especially of those areas that merit renewal.


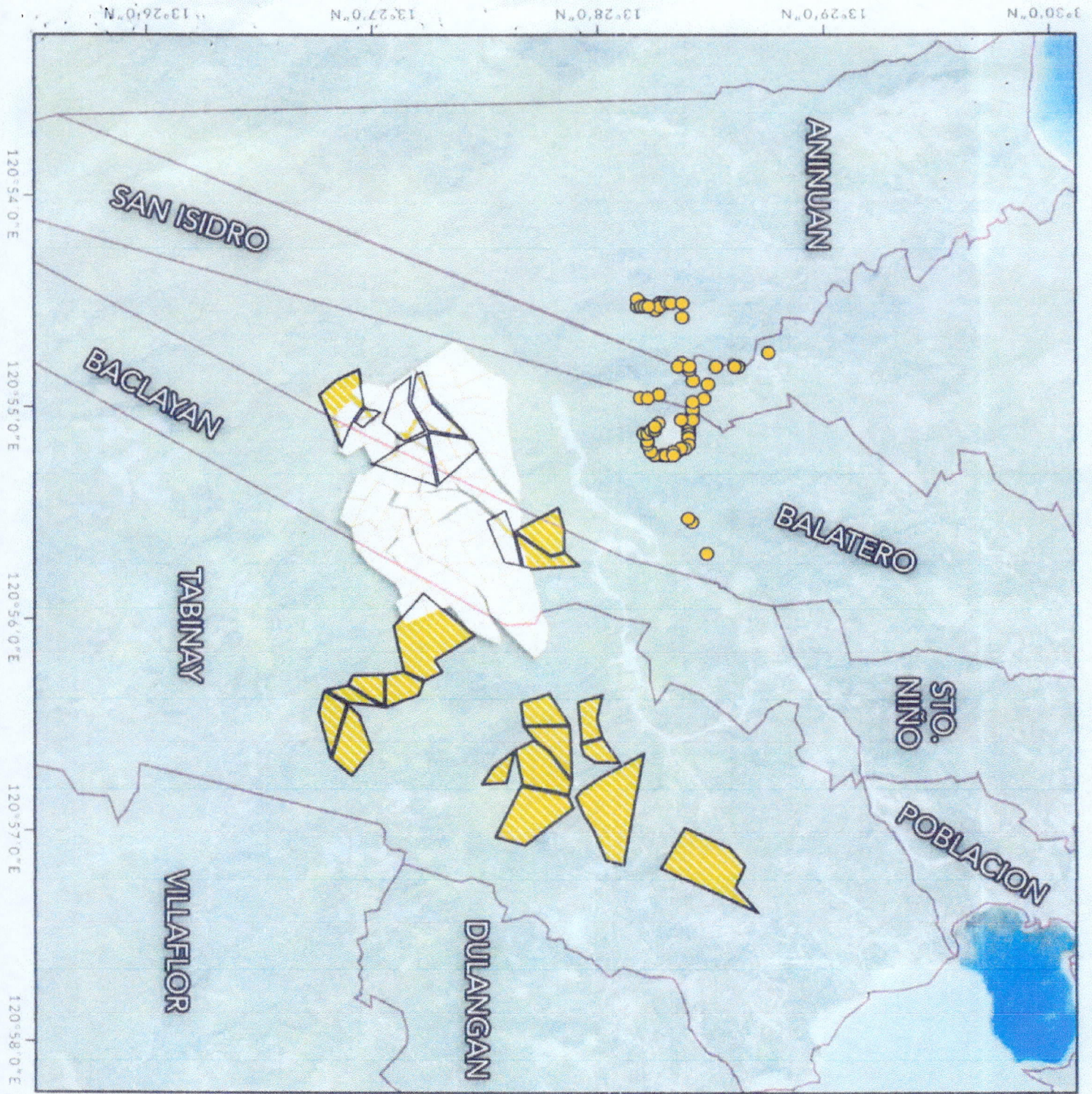
Please be informed further, that these areas are also part of CAD-C-126 being occupied by the Iraya Mangyan Tribe.

Enclosed is the Compact Disk containing the compilation of GIS generated maps (Shape files), summary report on the performance evaluation of the Certificate of Stewardship Contract holders, copy of performance evaluation rating sheet and geotagged photos taken during the evaluation/assessment.

For information, reference and record.


**RODEL M. BOYLES**





**CERTIFICATE OF STEWARDSHIP CONTRACTS OVERLAID ON THE ADMINISTRATIVE BOUNDARIES PROVIDED BY CENRO SOCORRO**


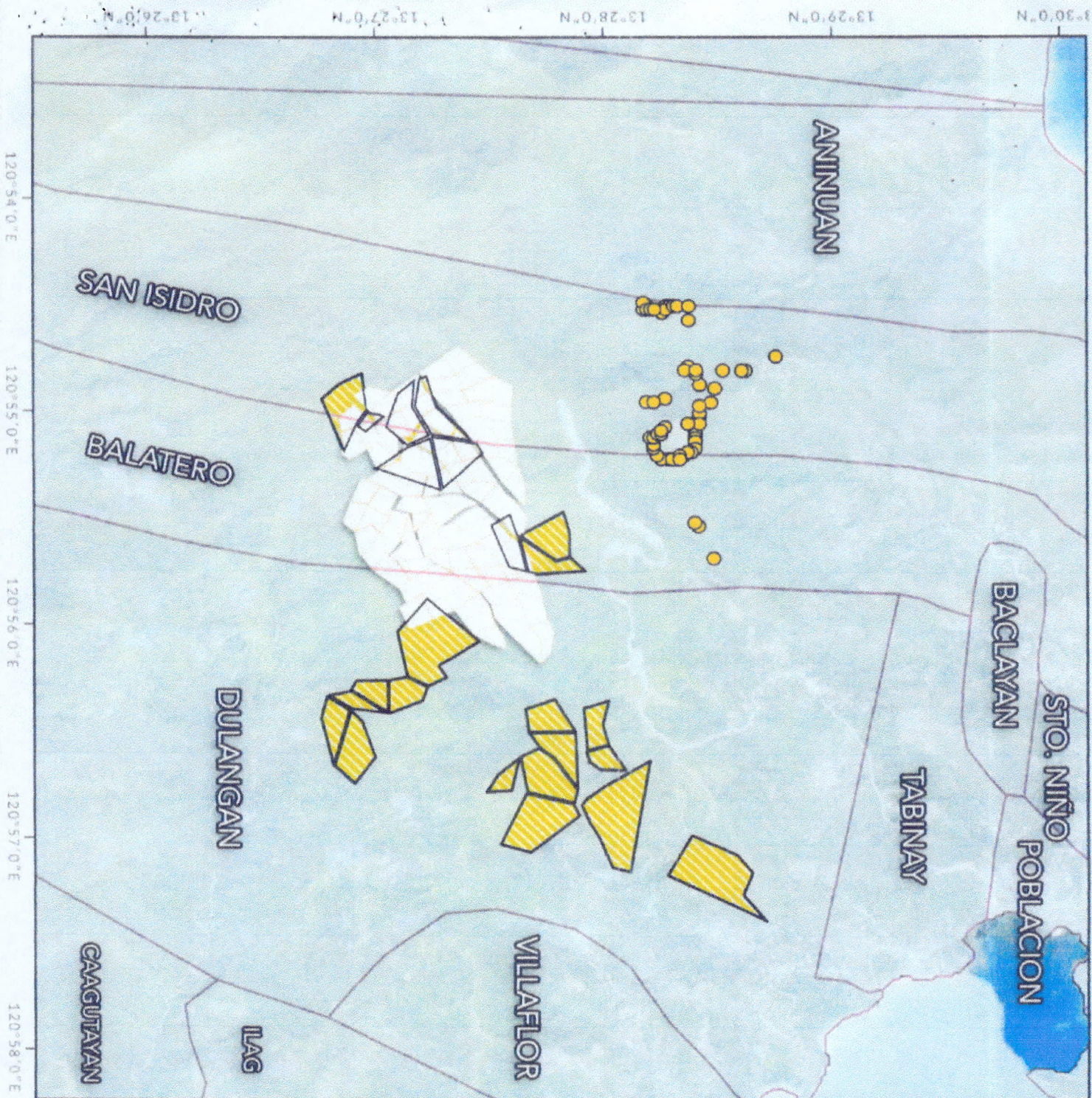
Municipality of Puerto Galera  
Province of Palawan



- Geotagged Photos
- Evaluated CSCs
- Other Existing CSCs
- Barangay Boundary\*


\*Administrative boundaries are not authoritative  
Data Source: CENRO Socorro





# CERTIFICATE OF STEWARDSHIP CONTRACTS OVERLAID ON THE ADMINISTRATIVE BOUNDARIES PROVIDED BY NEDA

Municipality of Puerto Galera  
Province of Palawan



1:42,000

● Geotagged Photos

■ Evaluated CSCs

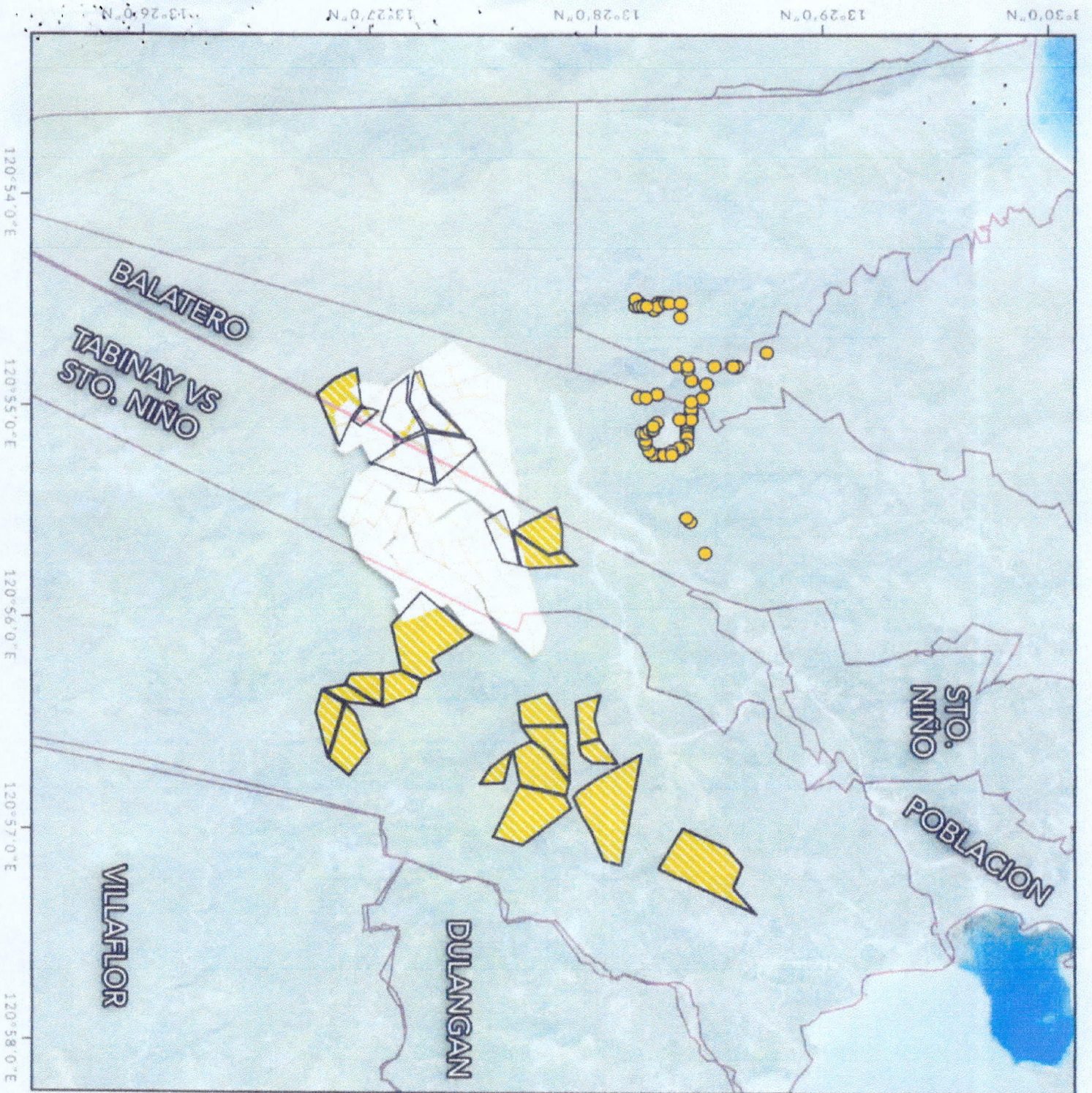
■ Other Existing CSCs

□ Barangay Boundary\*

\*Administrative boundaries are not authoritative


\*Data Source: National Economic Development Authority (NEDA)





# CERTIFICATE OF STEWARDSHIP CONTRACTS OVERLAID ON THE ADMINISTRATIVE BOUNDARIES PROVIDED BY SMID

Municipality of Puerto Galera  
Province of Palawan



1:42,000

● Geotagged Photos

■ Evaluated CSCs

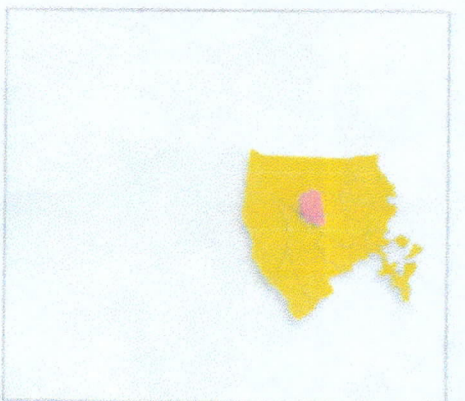
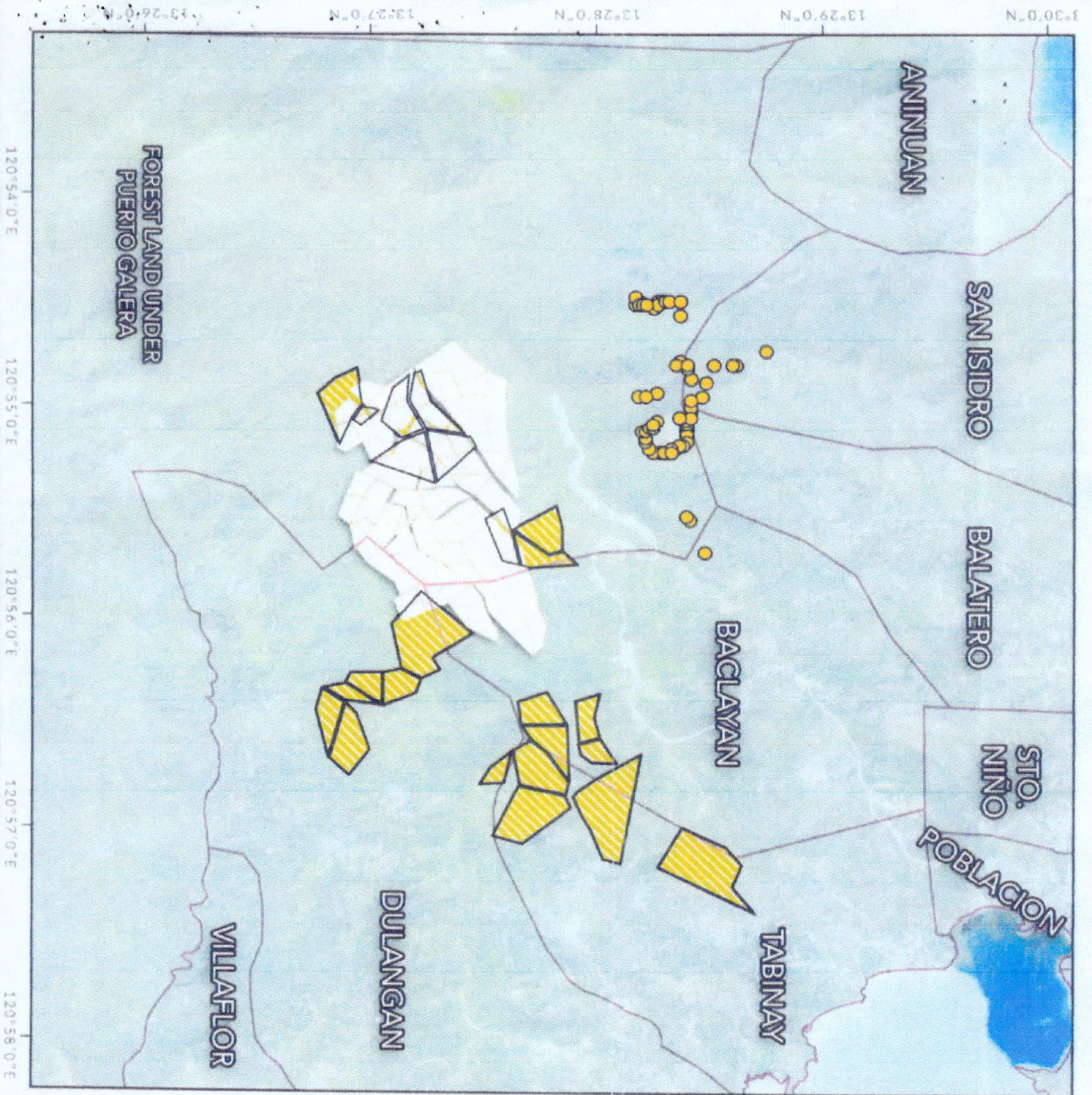
■ Other Existing CSCs

□ Barangay Boundary\*

\*Administrative boundaries are not authoritative


\*Data Source: Cadastral Map No. 533 as Provided by the Surveys and Mapping Division





# CERTIFICATE OF STEWARDSHIP CONTRACTS OVERLAID ON THE ADMINISTRATIVE BOUNDARIES PROVIDED BY PSA/NAMRIA

Municipality of Puerto Galera  
Province of Palawan



- Geotagged Photos
- Evaluated CSCs
- Other Existing CSCs
- Barangay Boundary\*

\*Administrative boundaries are not authoritative  
Data Source: Philippine Statistics Authority (PSA)/ National Mapping Resources and Information Authority (NAMRIA)