



Republic of the Philippines  
**Department of Environment and Natural Resources**  
MIMAROPA REGION  
PROVINCIAL ENVIRONMENT AND NATURAL RESOURCES OFFICE  
Bgy. Sta. Monica, Puerto Princesa City, Palawan  
Telfax No. (048) 434-8791  
Email Add: [penropalawan@denr.gov.ph](mailto:penropalawan@denr.gov.ph)

DENR MIMAROPA REGION RECORDS SECTION  
**RECEIVED**  
01 FEB 2023  
IN INING OUTGOING  
DATE NO.

January 23, 2023

**MEMORANDUM**

**FOR** : The Regional Executive Director  
1515 DENR By the Bay Bldg., Roxas Blvd.  
Barangay 668, Ermita, Manila

**ATTENTION** : The Assistant Regional Director for Management Services  
The OIC-Chief, Surveys and Mapping Division

**FROM** : The Provincial of Environment and  
Natural Resources Officer

**SUBJECT** : **REQUEST FOR PLOTTING AND SUBMISSION OF  
SHAPEFILES OF EXISTING FORESHORE AND  
MISCELLANEOUS LEASE AGREEMENTS**


Forwarded is the memorandum from CENRO Quezon, Palawan dated January 18, 2023 informing on the submitted shapefiles through electronic mail in compliance to the undated memorandum from the RED on the existing foreshore and miscellaneous agreements covering their area jurisdiction.

Attached is a copy of the approved plan FLC-045317-06-01-D for reference.

For information and record.

Reference No: 2023-0472  
TSD/RPS/SMU

  
**FELIZARDO B. CAYATOC**

DENR-PALAWAN  
PENRO-RECORDS  
**RELEASED**  
By   
Date: 7 JAN 2023 CN 23-231



Republic of the Philippines  
Department of Environment and Natural Resources  
MIMAROPA Region  
**COMMUNITY ENVIRONMENT AND NATURAL RESOURCES OFFICE**  
National Highway, Bgy. Alfonso XIII, Quezon, Palawan  
Email: cenroquezon@denr.gov.ph

January 18, 2023

**MEMORANDUM**

**FOR** : The Regional Executive Director  
MIMAROPA Region  
1515 DENR By the Bay Bldg, Roxas Blvd.,  
Bgy. 668, Ermita, Manila

**THRU** : The Provincial Environment and  
Natural Resources Officer  
Sta. Monica, Puerto Princesa City, Palawan

**FROM** : The Community Environment and  
Natural Resources Officer  
Quezon, Palawan

**DENR PENRO  
PALAWAN RECORDS  
RECEIVED**

BY:   
DATE: 01/18/2023 CN 23-0472

**SUBJECT : REQUEST FOR PLOTTING AND SUBMISSION OF SHAPEFILES OF  
EXISTING FORESHORE AND MISCELLANEOUS LEASE  
AGREEMENTS**


This pertains with the memorandum from Regional Executive Director received by this Office on January 11, 2023, regarding the above stated subject.

Respectfully submitted is the Shapefiles of area covered by existing Foreshore Lease Agreements (FLAs) within our area of jurisdiction. Advanced copy of this report and shapefiles is submitted thru this electronic mail [denrmimaropalpdd@gmail.com](mailto:denrmimaropalpdd@gmail.com), [lpdd\\_denrmimaropa@yahoo.com](mailto:lpdd_denrmimaropa@yahoo.com) and [mimaroparegion@denr.gov.ph](mailto:mimaroparegion@denr.gov.ph).

Attached is the copy of approved plan of Foreshore Lease as surveyed for Berong Nickel Corporation for your reference.

For your information and consideration.



  
**RENATO S. GONZAGA**  
OIC, CENRO and  
Concurrent PASu MMPL

Copy furnish:  
PENRO Palawan  
- [penropalawan@denr.gov](mailto:penropalawan@denr.gov)







Republic of the Philippines  
Department of Environment and Natural Resources  
MIMAROPA Region  
**COMMUNITY ENVIRONMENT AND NATURAL RESOURCES OFFICE**  
National Highway, Bgy. Alfonso XIII, Quezon, Palawan  
Email: cenroquezon@denr.gov.ph

January 18, 2023

**MEMORANDUM**

**FOR** : The Regional Executive Director  
MIMAROPA Region  
1515 DENR By the Bay Bldg, Roxas Blvd.,  
Bgy. 668, Ermita, Manila

**THRU** : The Provincial Environment and  
Natural Resources Officer  
Sta. Monica, Puerto Princesa City, Palawan

**FROM** : The Community Environment and  
Natural Resources Officer  
Quezon, Palawan

**SUBJECT** : REQUEST FOR PLOTTING AND SUBMISSION OF SHAPEFILES OF  
EXISTING FORESHORE AND MISCELLANEOUS LEASE  
AGREEMENTS

This pertains with the memorandum from Regional Executive Director received by this Office on January 11, 2023, regarding the above stated subject.


Respectfully submitted is the Shapefiles of area covered by existing Foreshore Lease Agreements (FLAs) within our area of jurisdiction. Advanced copy of this report and shapefiles is submitted thru this electronic mail [denrmimaropalpdd@gmail.com](mailto:denrmimaropalpdd@gmail.com), [lpdd\\_denrmimaropa@yahoo.com](mailto:lpdd_denrmimaropa@yahoo.com) and [mimaroparegion@denr.gov.ph](mailto:mimaroparegion@denr.gov.ph).

Attached is the copy of approved plan of Foreshore Lease as surveyed for Berong Nickel Corporation for your reference.

For your information and consideration.



Copy furnish:  
PENRO Palawan  
- [penropalawan@denr.gov](mailto:penropalawan@denr.gov)

  
**RENATO S. GONZAGA**  
OIC, CENRO and  
Concurrent PASu MMPL

**DENR PENRO  
PALAWAN RECORDS  
RECEIVED**

BY:   
DATE: 17 2023 CN 23-0472



40° 37' 26" 02.017" N
$$(\alpha, \beta, \gamma) \in \mathcal{C}_1$$

With my pen I normally  
write  
MAY 1962  
Long Beach

VERBODEN TOEGANG  
Buiten Toegang  
OR NR 2000-0000  
Date 2000-00-00  
CEN 2000-00-00

ORIGINAL SURVEY		Surveys		Approved	
Class	P.S. 555				
For No		Praying No		Praying No	
Discontinued		20		1111 No	
EX 17 No		Prayed		Prayed to	
1011 No		Prayed		Prayed to	

**PLAN**  
OF LAND  
(FORESHORE LEASE)  
AS SURVEYED FOR  
BERONG NICKEL CORPORATION

RUHRAN CODE: 045317  
 BARTENLAY OF: BIERONG  
 MAIN / CITY OF: QUEZON  
 PROVINCE OF: PALAWAN  
 ISLAND OF:  
 CONTAINING AN AREA OF 535.443

0 50 50 100  
GCM # 1: 5000  
20  
500  
400

By the undersigned, it is hereby certified that the above is a true and correct copy of the survey map and plat of the land of the State of Michigan, as shown on the records of the Michigan Department of Natural Resources, and that the same is a true and correct copy of the survey map and plat of the land of the State of Michigan, as shown on the records of the Michigan Department of Natural Resources, and that the same is a true and correct copy of the survey map and plat of the land of the State of Michigan, as shown on the records of the Michigan Department of Natural Resources.

Witness my hand and the seal of the Michigan Department of Natural Resources, this 15th day of June, 1906.

15 DNR 8 011 17

Department of Environment and Natural Resources  
LANDS MANAGEMENT SERVICES  
Rafael C. Cruz, Administrator

...coming to the intended conclusion of the survey given  
 present, the original (filed) and compilation of which are on file  
 in this office. Therefore, the same is hereby recommended for approval.

APPROVED: ALAN C. VALLS ALAN C. VALLS  
 SAC AND IN THE ABSENCE OF  
ALAN C. VALLS SAC, SURVEYS DIVISION

This document is, however, shall not be classified  
 on file in the land.

*Charles A. [unclear]*

[illegible]