



Republic of the Philippines  
Department of Environment and Natural Resources  
**PROVINCIAL ENVIRONMENT AND NATURAL RESOURCES OFFICE**  
**MIMAROPA Region**

JAN 27 2023

**MEMORANDUM**

TO : The CENR Officer  
Sablayan, Occidental Mindoro

FROM : The OIC PENR Officer

SUBJECT : COMPLETED STAFF WORK (CSW) REPORT RE: FOREST  
DESTRUCTION AND ILLEGAL OCCUPANCY AT SITIO LAGDAAN,  
BARANGAY TAYAMAAN, MAMBURAO, OCCIDENTAL  
MINDORO

This is to reiterate the memorandum dated November 2, 2022 from the Assistant Regional Director for Technical Services Maximo C. Landrito pertaining to the forest destruction and illegal occupancy of forest land of some members of Occidental Mindoro Kadiwa Agricultural and Development Association (OMKADA) at Sitio Lagdaan, Barangay Tayamaan, Mamburao, Occidental Mindoro.

In line with the service and in response to the letter received by this office from Ms. Ederlinda Rendon relative to the above-cited complaint, you are hereby advised to prepare case build up against the members of OMKADA for violation of Section 78 (formerly Section 69) of P.D. 705 as amended (Unlawful or Destruction of Forest Lands). Submit report of your action/s taken within five (5) working days upon receipt hereof for monitoring purposes.

For your information and compliance.

  
**ERNESTO E. TAÑADA**

Cc:

*RED Lormelyn E. Claudio, CESO IV*  
MIMAROPA Region  
Roxas, Blvd, Ermita, Manila

Sitio Pag-asa, Barangay Payompon, Mamburao, Occidental Mindoro  
Email Address: penroccmindoro@denr.gov.ph





Republic of the Philippines  
Department of Environment and Natural Resources  
**PROVINCIAL ENVIRONMENT AND NATURAL RESOURCES OFFICE**  
**MIMAROPA Region**

CSW - Forest

NOV

**MEMORANDUM**

TO : The CENR Officer  
Sablayan, Occidental Mindoro

FROM : The OIC PENR Officer


SUBJECT : COMPLETED STAFF WORK (CSW) REPORT RE: FOREST  
DESTRUCTION AND ILLEGAL OCCUPANCY AT SITIO LAGDAAN,  
BARANGAY TAYAMAAN, MAMBURAO, OCCIDENTAL  
MINDORO


Referred is the memorandum dated November 02, 2022 from the Assistant Regional Director for Technical Services Maximo C. Landrito pertaining to the forest destruction and illegal occupancy of Occidental Mindoro Kadiwa Agricultural and Development Association (OMKADA) members at Sitio Lagdaan, Barangay Tayamaan, Mamburao, Occidental Mindoro.

In line with this, you are hereby advised to prepare case build up against the members of OMKADA for violation of Section 78 (formerly Section 69) of P.D. 705 as amended (Unlawful or Destruction of Forest Lands). Likewise, you have to intensify the LAWIN Patrolling activities, in coordination with LGU to avoid the occurrence of similar incident. Submit report of your action/s taken within five (5) working days upon receipt hereof for monitoring purposes.

For your information and compliance.

For the OIC, PENR Officer

  
**ROMUALDO S. TRIAS**  
LMO III/ Chief, MES

<b>RECORDS</b>	
RECEIVED BY: 	
DATE: 11/21	TIME: .....
RELEASED BY: .....	
DATE: .....	TIME: .....

Sitio Pag-asa, Barangay Payompon, Mamburao, Occidental Mindoro  
Email Address: penroccmindoro@denr.gov.ph



MEMORANDUM

TO : THE OIC, PENR OFFICER  
Occidental Mindoro

ATTENTION : THE CENR OFFICER  
San Jose

FROM : THE OIC, ASSISTANT REGIONAL DIRECTOR  
for Technical Services

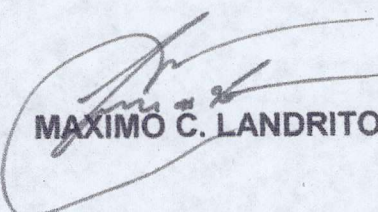
SUBJECT : COMPLETED STAFF WORK (CSW) REPORT RE: FOREST  
DESTRUCTION AND ILLEGAL OCCUPANCY AT SITIO  
LAGDAAN, BRGY. TAYAMAAN, MAMBURAO, OCCIDENTAL  
MINDORO [P-2022-96906]

DATE : NOV 02 2022


This is to acknowledge receipt of your Memorandum dated October 13, 2022 submitting the Investigation Report dated October 11, 2022 of CENRO-Sabluyan relative to the forest destruction and illegal occupancy at Sitio Lagdaan, Brgy. Tayamaan, Mamburao, Occidental Mindoro.

Based on the report, a total of 1.346 hectares were affected by the illegal cutting and clearing operations facilitated by members of the Occidental Mindoro Kadiwa Agricultural and Development Association (OMKADA), who occupied the area since 2020. Accordingly, the forested portion of the timberland were subdivided by members of the association for cultivation.

In line with this, you are hereby directed to advise CENRO-Sabluyan to prepare case build up against the members of OMKADA for violation of Sec. 78 (formerly Sec. 69) of P.D. 705, as amended (Unlawful Occupation or Destruction of Forest Lands). Likewise, the CENRO concerned is also instructed to intensify their LAWIN patrolling activities, in coordination with the LGU, to avoid the occurrence of similar incident. Submit report of your action/s taken within five (5) working days upon receipt hereof for monitoring purposes.

  
MAXIMO C. LANDRITO


ED/MMM/10-24-22




Department of Environment  
and Natural Resources  
MIMAROPA Region



Doc ID: 96906

RECORDS	
RECEIVED BY: 	
DATE: 11/17	TIME: _____
RELEASED BY: _____	
DATE: _____	TIME: _____

PENRO	
RECEIVED BY: 	
DATE: 11-17-22	
TIME: 10:57	

1515 L & S Building, Roxas Boulevard, Ermita, Manila 1000  
DENR VOIP: (02) 8248-3367/ 8248-3468/8249-3367/ 405-0416 local 2700 / 2717  
Facsimile : (632) 405-0046  
Email: [denr.mimaropa@gmail.com](mailto:denr.mimaropa@gmail.com)



OCT 13 2022

MEMORANDUM

FOR : The Regional Executive Director  
MIMAROPA Region  
1515 L & S Building, Roxas, Blvd.  
Ermita, Manila

THRU : The Assistant Regional Director  
For Technical Services

FROM : The OIC, PENR Officer

SUBJECT: COMPLETED STAFF WORK (CSW) REPORT RE: FOREST  
DESTRUCTION AND ILLEGAL OCCUPANCY IN SITIO LAGDAAN,  
BARANGAY TAYAMAAN, MAMBURAO, OCCIDENTAL MINDORO

DENR - MIMAROPA REGIONAL OFFICE	
RECEIVED	
OCT 13 2022	
P 2022 - 96906	
TIME INING	OUTGOING
DATE NO.	by

10-20-22 mta  
LF 2022-10-20 p 44  
Mamburao

Respectfully forwarded is the Investigation Report of PENRO-TSD Investigation Team regarding the above-cited subject.

This in response to the letter of Ms. Ederlina Rendon pertaining to the illegal cutting and illegal mining activities transpired at So. Lagdaan, Barangay Tayamaan, Mamburao, Occidental Mindoro.

For your information and further instruction.

ERNESTO E. TAÑADA

Sitio Pag-asa, Barangay Payompon, Mamburao, Occidental Mindoro  
Email Address: penroccmindoro@denr.gov.ph