



Republic of the Philippines
Department of Environment and Natural Resources
PROVINCIAL ENVIRONMENT AND NATURAL RESOURCES OFFICE
MIMAROPA Region

JAN 30 2023

MEMORANDUM

FOR : The Regional Executive Director
DENR MIMAROPA Region
1515 L & S Bldg., Roxas Blvd, Ermita Manila

THRU : ARD for Technical Services

FROM : The OIC, PENR Officer


SUBJECT : **SUBMISSION OF ACCOMPLISHMENT REPORT ON THE ASSESSMENT OF CERTIFICATE OF STEWARDSHIP CONTRACTS (CSCs) WITHIN THE ADMINISTRATIVE JURISDICTION OF CENRO SABLAYAN, OCCIDENTAL MINDORO**

Respectfully forwarded is the Memorandum dated January 23, 2023, of CENRO Sablayan regarding their accomplishment report on the target under 310100100001000.1.c- Assessment of Certificate of Stewardship Contracts (CSCs) within the administrative jurisdiction of CENRO Sablayan.

Attached are the following documents to wit;

1. Summary of Certificate of Stewardship Contract of eleven (11) CSC holders;
2. Copy of Certificate of Stewardship Contract;
3. Digitized mapped; and
4. Geo tagged photo

For information and record.


ERNESTO E. TAÑADA



Republic of the Philippines
Department of Environment and Natural Resources
MIMAROPA REGION
COMMUNITY ENVIRONMENT AND NATURAL RESOURCES

January 23, 2022

MEMORANDUM

FOR : The Regional Executive Director
DENR-MIMAROPA Region
1515 DENR by the Bay Building, Roxas Boulevard,
Barangay 668, Ermita, Manila

THRU : The OIC, PENR Officer
Mamburao, Occidental Mindoro

FROM : The CENR Officer



SUBJECT : **REPORT ON THE ASSESSMENT OF CERTIFICATE OF STEWARDSHIP CONTRACTS (CSC) AT SO. PAMBUHAN, BRGY. SAN VICENTE, ABRA DE ILOG, OCCIDENTAL MINDORO**

Submitted is the report of the Enforcement and Monitoring Section (EMS) on the assessment of Certificate of Stewardship Contracts (CSC) at So. Pambuhan, Brgy. San Vicente, Abra De Ilog, Occidental Mindoro

The CENRO team was able to assess a total of eleven (11) Certificate of Stewardship Contracts (CSCs) areas. All are recommended for renewal because they met the minimum requirements stipulated in the Stewardship Agreements. Seven (7) out of eleven (11) CSC holders have requested to transfer the management of the land to their next-of-kin due to various reasons ranging from the holder can no longer manage the area and majority of the holders had passed away.


Attached herewith are the tables of summary report, filled-out evaluation form, Certification from Barangay, Salaysay, geo-tagged photos, minutes, and GIS generated maps.

For your information, evaluation and record.



FOR ANASTACIO A. SANTOS, MPA

A -





January 23, 2023

MEMORANDUM


FOR : The CENR Officer
THRU : The Deputy CENR Officer
FROM : The Chief, EMS
SUBJECT : **SUBMISSION OF REPORT ON THE ASSESSMENT OF
CERTIFICATE OF STEWARDSHIP CONTRACTS (CSC) AT
SO. PAMBUHAN, BRGY. SAN VICENTE, ABRA DE ILOG,
OCCIDENTAL MINDORO**

Respectfully submitting herewith, the Accomplishment Report of Enforcement and Monitoring Section (EMS) on the assessment of Certificate of Stewardship Contracts (CSC) at So. Pambuhan, Brgy. San Vicente, Abra de Ilog, Occidental Mindoro.

The CENRO team was able to assess a total of eleven (11) Certificate of Stewardship Contracts (CSC's) areas. All are recommended for renewal because they met the minimum requirements stipulated in the stewardship agreement. Seven (7) out of eleven (11) CSC holders have requested to transfer the management of the land to their next-of-kin due to various reasons ranging from their holder can no longer manage the area and majority of the holders had passed away.

Attached herewith are the tables of the summary report, filled-out evaluation form, Certificate from Barangay, Salaysay, geo-tagged photos, minutes and GIS generated maps

For your information and record.



ARISTON S.J. RAMOS
Chief, Monitoring and Enforcement Section

SUMMARY REPORT ON PERFORMANCE EVALUATION OF CERTIFICATE OF STEWARDSHIP CONTRACT (CSC) AS OF JANUARY 2023									
OFFICE	NAME OF CSC HOLDERS/NUMBER OF CSC EVALUATED	AREA	LOCATION	DATE ISSUED	RESULT OF EVALUATION			ACTION TAKEN BY THE REGION/RENEW/CANCEL/FOR RE-EVALUATION)	REMARKS
					NUMERICAL RATING	RECOMMENDATION (FOR RENEWAL, FOR CANCELLATION, FOR RE-EVALUATION)	REMARKS IF CSC WAS TRANSPERRED, INCLUDED THE NAME WHO IT WAS TRANSPERRED AND HIS/HER RELATIONSHIP TO THE CSC HOLDER)		
CENRO SABLAVAN	1. AFREDO MALIGAYA/04150105	2.56	So. Pambuhan, Brgy. San Vicente Abra De Ilog, Occidental Mindoro	May 16, 1985	63.00	For Renewal	Ading Maligaya Brother		The area is within Forestland. CSC holder complied with the terms and condition stipulated in the contract. Recommended for renewal since the area has improvements
CENRO SABLAVAN	2. CARLITO GUILAGID/04150101	3.32	So. Pambuhan, Brgy. San Vicente Abra De Ilog, Occidental Mindoro	May 16, 1985	63.00	For Renewal	Mario Guilagid Father		The area is within Forestland. CSC holder complied with the terms and condition stipulated in the contract. Recommended for renewal since the area has improvements
CENRO SABLAVAN	3. DAMASO GADGARAN/04150127	3	So. Pambuhan, Brgy. San Vicente Abra De Ilog, Occidental Mindoro	August 25, 1986	65.00	For Renewal			The area is within Forestland. CSC holder complied with the terms and condition stipulated in the contract. Recommended for renewal since the area has improvements
CENRO SABLAVAN	4. DEMETRIO MUSAN/04150102	2.74	So. Pambuhan, Brgy. San Vicente Abra De Ilog, Occidental Mindoro	May 16, 1985	63.00	For Renewal	Wenio Musa Father		The area is within Forestland. CSC holder complied with the terms and condition stipulated in the contract. Recommended for renewal since the area has improvements
CENRO SABLAVAN	5. DOMINGO SAMBUTAN/04150111	2.54	So. Pambuhan, Brgy. San Vicente Abra De Ilog, Occidental Mindoro	May 16, 1985	63.00	For Renewal			The area is within Forestland. CSC holder complied with the terms and condition stipulated in the contract. Recommended for renewal since the area has improvements
CENRO SABLAVAN	6. GEMINO MAMILDANG/04150112	3	So. Pambuhan, Brgy. San Vicente Abra De Ilog, Occidental Mindoro	August 25, 1986	68.00	For Renewal			The area is within Forestland. CSC holder complied with the terms and condition stipulated in the contract. Recommended for renewal since the area has improvements

CENRO SABLAVAN	7. LORETO TOBIAS/04150109	3	So. Pambuhan, Brgy. San Vicente Abra De Ilog, Occidental Mindoro	May 16, 1985	71.00	For Renewal	Lucio Tobias_father		The area is within Forestland. CSC holder complied with the terms and condition stipulated in the contract. Recommended for renewal since the area has improvements
CENRO SABLAVAN	8. LINO PANALIGAN/04150107	3.39	So. Pambuhan, Brgy. San Vicente Abra De Ilog, Occidental Mindoro	May 16, 1985	66.00	For Renewal	Lando Panaligan_Father		The area is within Forestland. CSC holder complied with the terms and condition stipulated in the contract. Recommended for renewal since the area has improvements
CENRO SABLAVAN	9. MARSI TIBAYAN/04150278	1.2	So. Pambuhan, Brgy. San Vicente Abra De Ilog, Occidental Mindoro	August 25, 1986	65.00	For Renewal	Medy Tibayan-Mother		The area is within Forestland. CSC holder complied with the terms and condition stipulated in the contract. Recommended for renewal since the area has improvements
CENRO SABLAVAN	10. PEDRING GAYADAN/04150127	3	So. Pambuhan, Brgy. San Vicente Abra De Ilog, Occidental Mindoro	August 25, 1986	77.00	For Renewal			The area is within Forestland. CSC holder complied with the terms and condition stipulated in the contract. Recommended for renewal since the area has improvements
CENRO SABLAVAN	11. RIZAL MAMILDANG/04150106	3	So. Pambuhan, Brgy. San Vicente Abra De Ilog, Occidental Mindoro	May 16, 1985	63.00	For Renewal	Ricardo Mamildang_Father		The area is within Forestland. CSC holder complied with the terms and condition stipulated in the contract. Recommended for renewal since the area has improvements

EVALUATORS:


MARY GRACE C. ROBLES
FORESTWARI


KARREEN D. ALVAREZ
Forest Technician II


LILIBETH O. ARIOLA
Forest Ranger


ALLANT L. CALANA O
Forest Ranger


SHERWIN LEB V. DAVID
Forest Ranger


DONITA ROSAL M. ROBISO
Forest Ranger


NICHAEAL A. DELMUNDO
PENRO Representative


RAMON GUILLAGID
BLGU Representative

Checked by:


ARISTON SJ RAMOS
Chief EMS

Attested by:


ISAIS R. QUIMOD
DEPUTY PENRO

Noted By:


ANASTACIO A. SANTOS
CENR Officer

1 **MINUTES OF MEETING FOR THE CONDUCT OF EVALUATION AND**
2 **ASSESSMENT, CANCELLATION AND COMPENSATION OF STEWARDSHIP**
3 **CONTRACT HOLDERS**

4
5 **January 18, 2023**
6 So. Pambuhan, Barangay San Vicente, Abra de Ilog, Occidental Mindoro

7
8
9 **1. LIST OF PARTICIPANTS ATTENDED:**

10
11 **IP's** **DENR**

12			
13	Carlito Guilaguid	Domingo Sambutan	Mary Grace Robles
14	Antonio Maligaya	Pedring Gayadan	Karreen Alvarez
15	Alfredo Maligaya	Talio Rupias	Lilibeth Ariola
16	Elias Guilaguid	Loreto Tobias	Sherwin Jed David
17	Demetrio Masa	Julian Guilaguid	Donita Rose M. Robiso
18	Daniel Malinao	Rizal Mamildang	Alan Calanao
19	Pedong panaligan	Gemino Mamildang	PENRO
20	Lino Panaligan	Damaso Gadgaran	Nichael A. del Mundo
21	Marsi Tibayan		
22			
23			

24 **2. DATE AND VENUE**

25
26 The meeting was held at the IP's Community at So. Pambuhan, Barangay San
27 Vicente, Abra de Ilog, Occidental Mindoro.

28
29 **3. WELCOME REMARKS**

30
31 A welcome remark was given by Mr. Julito Garcia, OIC Provincial Officer of
32 NCIP. He discussed to the IP's some important Sections of the IPRA Law. According to
33 him, the project of the DENR like the ISF is important for them to support their
34 livelihood, that's why he suggested to continue with the renewal of the contract since the
35 propose CADT/ CADC still ongoing.

36
37
38 **4. MEETING PROPER**

39
40 Forest Technician II, Karreen D. Alvarez of Enforcement and Monitoring
41 Section,of CENRO Sablayan, explained the policies with regards to CSC Assessment.
42 Later on, she presented the list and status of CSC tenure holders within the area of
43 jurisdiction of Barangay San Vicente. She also highlighted that if the area is within the
44 claims of the IPs, the stewardship contract will be automatically cancelled and will not be
45 subjected to evaluation or assessment, but since they are just applying for CADC they
46 still have the choice to choose, to continue the evaluation or cancel the contract.

Forester Robles ask the opinion of the IP leader, since majority of them wanted to renew the contract and the team proceeded at the area for assessment and evaluation.

5. ADJOURNMENT

The meeting ended at exactly 1:30 PM

Prepared by:

Checked and Reviewed:


KARREEN D. ALVAREZ
FOREST TECH II


MARYGRACE C. ROBLES
FORESTER I

Attendance - Assessment &
evaluation of CSC Holders

Pargasan	Tirahan	Kasurian	Logda
1. Wenis Sambutan		M	- Wenis Sambutan
2. Alon Musa		F	- Alon G. Musa
3. Arman Tungkananin		M	- Arman
4. Arnold Tobias		M	- ARNOLD TOBIAS
5. Tino Gadgagan		M	- Tino
6. Romeo Gadgagan		M	- Romeo Gadgagan
7. Albert Guilagid		M	- Albert
8. Aida Maligaya		F	- Aida G. Maligaya
9. Nemesio Sambutan		M	- Nemesio Sambutan
10. Geremias Palbo		M	- Geremias Palbo
11. Wilma Sambutan		F	- Wilma
12. Ricardo Manildang		M	- Ricardo
13. Gimeno Manildang		M	- Gimeno Manildang
14. Lourdes Manildang		F	- Lourdes M
15. Antonio Sambutan		M	- Antonio
16. Danilo Tibayan		M	- Danilo
17. Babelita Sambutan		F	- Babelita Sambutan
18. Ramon Guilagid		M	- Ramon
19. Mapy UNACE C. Pines			
20. Julio F. Garcia		M	- Julio

NCIP- Manabonoma, Occ. pres.



Guide for Scoring

Always- means 90-100% attendance/participation/involvement
Sometimes- means <90% attendance/participation/involvement
Never- means no attendance/participation/involvement

Points		Rating
91-100pts	-	Outstanding
81-90pts	-	Very Satisfactory
71-80pts	-	Satisfactory
61-70pts	-	Fair
60pts and below	-	Poor

CERTIFICATE OF STEWARDSHIP CONTRACT HOLDER PERFORMANCE EVALUATION SHEET

REGION: N-D
CENRO: San Juan

Name of CSC Holder: Alfredo Malinga

☒ Male ☐ Female

Respondents: Ading Malinga

☐ Male ☐ Female

Relation to CSC Holder: Brother

CSC No. : 04450105

Location

Sito : Pamburan
Barangay : San Vicente
Municipality : Alora de Ley
Province : Occ. Mindoro

Area Granted: 2.5 (has) Date Granted: 07/10/1985

4. Other Improvements/Projects Involved in:

Bonus (3 pts. per improvement, ≤ 15)

- ☐ Fence
☒ Boundary Planting
☐ SWC
☐ Other (please specify) _____
- ☐ Livelihood Project
☐ Bench Terracing
☐ Graded Trail

Subtotal: 78

III. Protection and Conservation of Forest Resources (25 pts)

1. Activities involved in:

Poor *Satisfactory* *Very Satisfactory*
 (4) (7) (10)

- a. Soil and Water Conservation/Soil Erosion Control ☐ ☐ ☒
- b. Fire Protection ☐ ☐ ☒
- c. Protection of Natural Growing trees ☐ ☐ ☒
- d. Others ☐ ☐ ☐
- (Please specify)

Subtotal: 29

GRAND TOTAL: 69

I. Organizational/Community Involvement (25pts)

1. Is the grantee a member of Stewardship Association?

(2) (0)
☐ yes ☐ no

If yes, please specify _____

2. Did the grantee involve/participate in the following activities:

Always *Sometimes* *Never*
 (5) (3) (0)

- a. Preparation for Meetings ☐ ☐ ☐
- b. Attend Meetings ☐ ☐ ☐
- c. Preparation of Org'l plans, Programs, Activities ☐ ☐ ☐
- d. Implementation of such Plans, programs, activities ☐ ☐ ☐

3. Have the grantee attended farmers' training/ seminar? (1 pt. each, max of 3 points)

☐ yes ☐ no

If yes, please fill-up space below.

Seminar/training attended No. of days

1. _____
2. _____
3. _____
4. _____

Subtotal: 0

II. Area Development (50 pts.) max is 65pts

1. Nursery Operations

A. Did the grantee involve/participate in the following nursery activities?

	Always (4)	Sometimes (2)	Never (0)
a. Backyard/Community Nursery Establishment	<input type="checkbox"/>	<input type="checkbox"/>	<input type="checkbox"/>
b. Seedling Production	<input type="checkbox"/>	<input type="checkbox"/>	<input type="checkbox"/>
c. Maintenance & Protection	<input type="checkbox"/>	<input type="checkbox"/>	<input type="checkbox"/>

B. List down Species Raised

Species/Crops Raised

2. Plantation Establishment

2.1 Percentage of area developed for agricultural production.

☒ 20% and over (15) ☐ 10-14% (5)
☐ 15-19% (10) ☐ below 10% (3)

2.2 Percentage of area develop for tree crop production.

☒ 20% and over (15) ☐ 10-14% (5)
☐ 15-19% (10) ☐ below 10% (3)

2.3 Crops Planted. (Please indicate location in the shaded developed area in attached sketch map of the farm lot)

Cash Crops	Fruit trees	Forest Trees
<u>Soyay</u>	<u>Aligaya</u>	<u>Plumosa</u>
_____	<u>andada</u>	_____
_____	<u>Langka</u>	_____
_____	<u>Kasay</u>	_____
_____	<u>Mangga</u>	_____
	<u>Sintora</u>	
	<u>Pambulun</u>	

3. Plantation Care Maintenance

	Poor (1.)	Satisfactory (2)	Very Satisfactory (3)
a. Weeding/Mulching	<input checked="" type="checkbox"/>	<input type="checkbox"/>	<input type="checkbox"/>
b. Fertilizer/Pesticide Application	<input checked="" type="checkbox"/>	<input type="checkbox"/>	<input type="checkbox"/>
	<i>(1.)</i>	<i>(2)</i>	<i>(3)</i>
c. Forest Fire Protection	<input type="checkbox"/>	<input type="checkbox"/>	<input checked="" type="checkbox"/>

Sketch Map of CSC Area

REMARKS (This may include problems and comments of the CSC holder and any violation including recommended corrective measures.)

WILLIAM P. RAMOS TEAM UNITEC
THE MATH'S UNITARD TO THE FUTURE MATHEMATICS ULLA MANSER
TO THE DUTYMAN ANNUAL MATHS UNIT

Aging Malgaya
aging mangaya

01/18/2023

CSC Holder/Representative

Signature

Date


DONITA M. ROBLES

EVALUATORS:

SHEDDIE M. DAVID

LILIANA E. AVENA

MANUEL D. ANTONIO

ANASTASIO S. RAMOS

Team Leader

Member

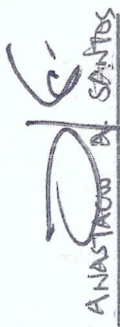
L.C.C.
NICOLA DELGADO

PENRO Member


RAMON CANINO

LGU Member

Attested by:


ANASTASIO S. RAMOS

CENR Officer

Date

Certificate of Stewardship

To All To Whom These Presents May Come, Greetings:

THAT this CERTIFICATE is hereby awarded to:

ALFREDO MALICAYA

of legal age, Filipino, married/single/head of family, with residence/postal address at Pambujan, San Vicente, Abra de Ilog to develop and manage a SOCIAL FORESTRY AREA in accordance with the attached AGREEMENT, on a portion of forest land situated in Sitio Pambujan, Barangay San Vicente, Municipality of Abra de Ilog, Province of Occidental Mindoro, containing an area of 2.56 hectares, more or less, bounded and described as follows:

Bounded on the North by Damaso Gaguasan Lot No. 12; East by Igne Cayadan Lot No. 10; South by Proposed A & B; and on the West by Line Panaligan CSC No. 04150107, as shown and indicated in the attached map.

and is registered with the MINISTRY OF NATURAL RESOURCES in accordance with existing rules and regulations.

As a forest land steward, Alfredo Malicaya shall have the right to peaceful possession, cultivation and enjoyment of his forest landholding and the fruits thereof, the right to manage and work on the forest landholding in accordance with appropriate forest and farm methods and practices, and such other rights as may be granted or provided by law, decrees, letters of instructions, orders, rules and regulations.

He shall also faithfully comply with all his obligations under the Stewardship Agreement hereto attached.

IN TESTIMONY WHEREOF, and by authority vested upon me by law, I FERDINAND E. MARCOS, President of the Philippines, have caused this CERTIFICATE to be issued and the seal of the Republic of the Philippines to be hereunto affixed.

Given under my hand at Quezon City on this 16th day of May in the Year of Our Lord One Thousand Nine Hundred and Eighty five

ATTESTED:

RODOLFO DEL ROSARIO
TEODORO Q. PENA
Minister
Ministry of Natural Resources

FERDINAND E. MARCOS
President of the Philippines

By:

CONSTANTE A. TALIWAGA
District Forester

By:

BERNARDO C. AGALLOS
Regional Director



Republic of the Philippines
Province of Occidental Mindoro
Municipality of Abra de Ilog
BARANGAY SAN VICENTE

TANGAPAN NG PUNONG BARANGAY


PAGPAPATUNAY

Pinapatunayan ng kasulatang ito na si **ALFREDO MALIGAYA** ay namamahala ng lupa na may CSC No. 04150120.

Pinapatunayan din ng kasulatang ito na ang lupang pinamamahalaan ni **ALFREDO MALIGAYA** ay inililipat na ang pamamahala sa kanyang kapatid na si **ADING MALIGAYA**.

Ang katunayang ito ay ibinigay para sa anumang legal na pag gagamitan.

Nilagdaan ngayong ika-19 ng Enero taong 2023 sa Tanggapan ng Punong Barangay ng San Vicente.


SEMING B. HERNANDEZ
OIC/Punong Barangay

Note: This certification is not valid without any official dry seal.

Sinunang Salaysay na nagsasabi
karapatan sa lupa

Ako si Alfredo Maligaya, mata kasing gulang, Pilipino at naninirahan sa So. Pambutan
Brgy. San Vicente, abra de Ilog, Occ. Mind. Maligaya nakapamapa alinsurat sa batas na nag-
sagabal ng mga sumusunod:

Na ako ay may pagmamay-aring lupa na matatagpuan sa So. Pambutan, Brgy. San Vicente,
abra de Ilog, Occ. Mindoro na may sukat 0 area na 2.56 eklanda at may Certificate of
Stewardship na napapaloko sa CSC No. 0450105.

Na sa kahalilangang hindi ko na kung kumitibakin o kung ang lupa ng kabanggit sa
itales ay ating may isinagutan at ating karapatan sa kasabing lupa at kung ito ay
iniligtat ko na kay Ading Maligaya na ating kapatid na may sukat na gulang, Pilipino at
naninirahan sa So. Pambutan, Brgy. San Vicente, abra de Ilog, Occ. Mindoro.

Na ang ating salaysay na ito ay kung lahat na isinagutan kasama ng ating mga kapatid
at walang sinuman ang pumalit o narakat sa akin.

Na isinagutan ko ang ating salaysay upang patunayan na ang ating isinagutan
sa itales, katurayan ng mabigla ko ngayon ito - na ng Enero 2023 dito sa So.
Pambutan, Brgy. San Vicente, abra de Ilog, Occ. Mindoro.

- Efren Maligaya
Efren Maligaya

- Alfredo Maligaya
Alfredo Maligaya

- Marlon Maligaya
Marlon Maligaya


- Ading Maligaya
Ading Maligaya

NAME OF CSC HOLDER: ALFRED MALIGAYA/ADING MALIGAYA

CSC NO: 04150105

AREA: 2.56 HAS

LOCATION: SO. PAMBUHAN, BRGY. SAN VICENTE, ABRA DE ILOG, OCC.MDO



245600

300

Technical Description

Corner	Northing	Easting
1	1481522	245575
2	1481553	245773
3	1481440	245871
4	1481409	245673

Daniel Malinao

Damaso Gadgaran

Alfredo Maligaya

Lino Panaligan

Pedring Gayadan

1

4

1481600

1481400

245600

AREA COVERED BY
OF STEWARDSHIP
04150105

Technical Description

Corner	Northing	Easting
1	1481522	245575
2	1481553	245773
3	1481440	245871
4	1481409	245673

Damaso Gadgarán

Daniel Malinao

Elias Gullaguid

Demetrio Musa

Carito Gullaguid

Alfredo Maligaya

Lino Paratigan

Pedring Gayadan

1481400

1481600

245600

245800

1481400

1481600



Republic of the Philippines
Department of Environment and Natural Resources
COMMUNITY ENVIRONMENT AND NATURAL RESOURCES OFFICE
National Rd. Brgy. Sto. Nino Sabayan, Occidental Mindoro

AREA COVERED BY

CERTIFICATE OF STEWARDSHIP

NO.: 04150105

of
Alfredo Maligaya

Located at:

Barangay: Panduban, San Vicente
Municipality: Abra de Ilog
Province: Occidental Mindoro
Contracted Area: 2.56 Hectares



0 0.5 1 1.5 2 2.5 3 3.5 4 4.5 5
1:1,000

Coordinate System: GCS, WGS 1984
Projection: WGS 1984
Datum: Degree

LEGEND

○ Corner

□ Lot Area

□ Other CSC Areas

Land Classification

□ Alienable & Disposable

■ Forestland

LOCATION MAP



CERTIFICATION

We hereby certify that this is the correct map through GPS survey of the area under Stewardship Contract No.: 04150105 of Alfredo Maligaya as described herein.

This map was prepared based from the actual survey of the area and other references available in the office.

Prepared by:

ALLAN L. CALANAO
FR, GIS Operator

Reviewed/ Verified by:

ISABAS A. GUIMOD
Deputy DENRO

Noted by:

ANASTACIO A. SANTOS
CENR Officer



Guide for Scoring

Always means 90-100 attendance/participation/involvement
Sometimes means <90, attendance/participation/involvement
Never means no attendance/participation/involvement

Points	Rating
91-100	Outstanding
81-90p	Very Satisfactory
71-80p	Satisfactory
61-70p	Fair
50pts and below	Poor

CERTIFICATE OF STEWARDSHIP CONTRACT HOLDER PERFORMANCE EVALUATION SHEET

REGION: 1-B
CITY/PROV: Marikina

Name of CSC Holder: Carlito Guingyd

☒ Male ☐ Female

Respondents: Mar Guingyd

☒ Male ☐ Female

Relation to CSC Holder: Son

CSC No.: 140101

Location

Sitio: Barbarian
Barangay: Santa Cruz
Municipality: Marikina City
Province: Quezon

Area Granted: 3.2 (has) Date Granted:

4. Other Improvements/Projects Involved in:

Bonus (3, 1/2 pts. per improvement, ≤ 15)

- ☐ Fence
☒ Boundary Planting
☐ Stairs
☐ Other (please specify) _____
- ☐ Livelihood Project
☐ Bench Terracing
☐ Gated Trail

Subtotal: 3

III. Protection and Conservation of Forest Resources (25 pts)

1. Activities involved in:

Poor (4) Satisfactory (7) Very Satisfactory (10)

- a. Soil and Water Conservation/Soil Erosion Control ☐ ☐ ☒
- b. Fire Protection ☐ ☐ ☒
- c. Protection of Natural Growing trees ☐ ☐ ☐
- d. Other: (Please specify) ☐ ☐ ☒

Subtotal: 15

GRAND TOTAL: 18

1. Organizational/Community Involvement (5 pts)

1. Is the grantee a member of Stewardship Association?

(2) ☐ yes ☐ no

2. Did the grantee involve/participate in the following activities?

Always (3) Sometimes (0) Never (0)

a. Preparation for Meetings ☐ ☐ ☐

b. Attend Meetings ☐ ☐ ☐

c. Preparation of Official Plans, Programs, Activities ☐ ☐ ☐

d. Implementation of such Plans, programs, activities ☐ ☐ ☐

3. Have the grantee attended farmers' training/seminar? (1 pt. each, max 3 points)

☐ yes ☐ no

If yes, please fill-in space below.

Seminar/training attended ☐ No. of days

1. _____
2. _____
3. _____
4. _____

Subtotal: 0



Guide for Scoring

Always: means 90-100 attendance/participation/involvement
Sometimes: means <90, attendance/participation/involvement
Never: means no attendance/participation/involvement

Points	Rating
91-100	Outstanding
81-90p	Very Satisfactory
71-80p	Satisfactory
61-70p	Fair
50pts and below	Poor

**CERTIFICATE OF STEWARDSHIP
CONTRACT HOLDER
PERFORMANCE EVALUATION SHEET**

REGION: 1-B
CITY/PROV: Marikina

Name of CSC Holder: Carl O. Guingyd
✓ Male Female

Respondents: Mrs. Guingyd
✓ Male Female

Relation to CSC Holder: Son

CSC No.: 140101

Location
Sitio: Bambuan
Barangay: Santa Cruz
Municipality: Marikina City
Province: Occidental Mindoro

Area Granted: 3.2 (has) Date Granted:

4. Other Improvements/Projects Involved in:

Bonus (3 pts, per improvement, ≤ 15)

- ☐ Fence
☒ Boundary Planting
☐ S/C
☐ Other (please specify) _____
☐ Livelood Project
☐ Bench Terracing
☐ Gaded Trail

Subtotal: 3

III. Protection and Conservation of Forest Resources (25 pts)

1. Activities involved in:

Poor (4) Satisfactor (7) Very Satisfactory (10)

- a. Soil and Water Conservation/Soil Erosion Control ☐ ☐ ☒
 b. Fire Protection ☐ ☐ ☒
 c. Protection of Natural Growing trees ☒ (2) ☐ (3) ☐ (5)
 d. Other: ☐ (Please specify) ☒

Subtotal: 15
GRAND TOTAL: 33

I. Organizational/Community Involvement (15pts)

1. Is the grantee a member of Stewardship Association? (2)

☐ yes
☐ no

2. Did the grantee involve/participate in the following activities? (1)

Always (3) Sometimes (0) Never (0)

- a. Preparation for Meetings ☐ ☐ ☐
 b. Attend Meetings ☐ ☐ ☐
 c. Preparation of Official plans, Programs, Activities ☐ ☐ ☐
 d. Implementation of such Plans, programs, activities ☐ ☐ ☐
 3. Have the grantee attended farmers training/seminar? (pt. each, max 3 points)
☐ yes ☐ no

If yes, please fill-in space below.

Seminar/training attended No. of days

1. _____
2. _____
3. _____
4. _____

Subtotal: 0

Certificate of Stewardship

To All To Whom These Presents May Come, Greetings:

THAT this CERTIFICATE is hereby awarded to:

CARLITO CUILAGUID

of legal age, Filipino, married/single/head of family, with residence/postal address at Pambujan,
San Vicente, Abra de Ilog to develop and manage a SOCIAL FORESTRY AREA in accordance
with the attached AGREEMENT, on a portion of forest land situated in Sitio Pambujan,
Barangay San Vicente, Municipality of Abra de Ilog, Province of Occidental
Mindoro, containing an area of 3.32 hectares, more or less, bounded and described as follows:

Bounded on the North by Public Forests; East by Public Forests;
; South by Proper 1 A & D; and on the West by CSC No. 04150102.
of Donetrio Musulas shown and indicated in the attached
map.

and is registered with the MINISTRY OF NATURAL RESOURCES in accordance with existing
rules and regulations.

As a forest land steward, Carlito Cuilaguid shall have the right to
peaceful possession, cultivation and enjoyment of his forest landholding and the fruits thereof, the
right to manage and work on the forest landholding in accordance with appropriate forest and farm
methods and practices, and such other rights as may be granted or provided by law, decrees, letters of
instructions, orders, rules and regulations.

He shall also faithfully comply with all his obligations under the Stewardship Agreement
hereto attached.

IN TESTIMONY WHEREOF, and by authority
vested upon me by law, I FERDINAND E.
MARCOS, President of the Philippines, have caused
this CERTIFICATE to be issued and the seal of
the Republic of the Philippines to be hereunto
affixed.

Given under my hand at Quezon City on
this 30th day of May in the
Year of Our Lord One Thousand Nine Hundred
and Eighty Five

ATTESTED:

RODOLFO P. DEL ROSARIO
TEODORO Q. PENA
Minister
Ministry of Natural Resources

FERDINAND E. MARCOS
President of the Philippines

By:

CONRADO A. BARTAGA
District Forester

By:

BERNARDO C. REYES
Regional Director


Sumumpa sa layag. na kausap
na kapapatan

Ang po si Mario Llanad, nasa hukong lulan, pilipino, at
nanimatay sa so. Pambutan, may. san vicente abra de Ilo, ocidentem
minpo, matapos maganumpa alinsunod sa batas na nagsasabing na mba
sumusunod:

Na ang pagmamay-ari na lupa na alin ama na matatagpuan
sa so. Pambutan, may. san vicente abra de Ilo, ocidentem minpo, na
may sukat o area na 3.32 bitarya at may certificate of
stewardship na napapalagay sa csc no. 04150101

Na sa kapabilangan ang alin ama ay sumakabayang may
na. kaya naito po saan ipasail ang kapapatan sa lupa pagmamay-ari
sa kapabilangan ang kan po ang pag-isaan anak ni carlo lulanad.

Na ang salaysay na ito ay katunayan at alin nagsasabing
nagayon ito la na may 1923 bit sa so. Pambutan, may. san
vicente abra de Ilo, ocidentem minpo.


Mario Llanad

NAME OF CSC HOLDER: CARLITO GUILAGID/MARIO GUILAGID

CSC NO: 04150101

AREA: 3.32 HAS

LOCATION: SO. PAMBUHAN, BRGY. SAN VICENTE, ABRA DE ILOG, OCC.MDO

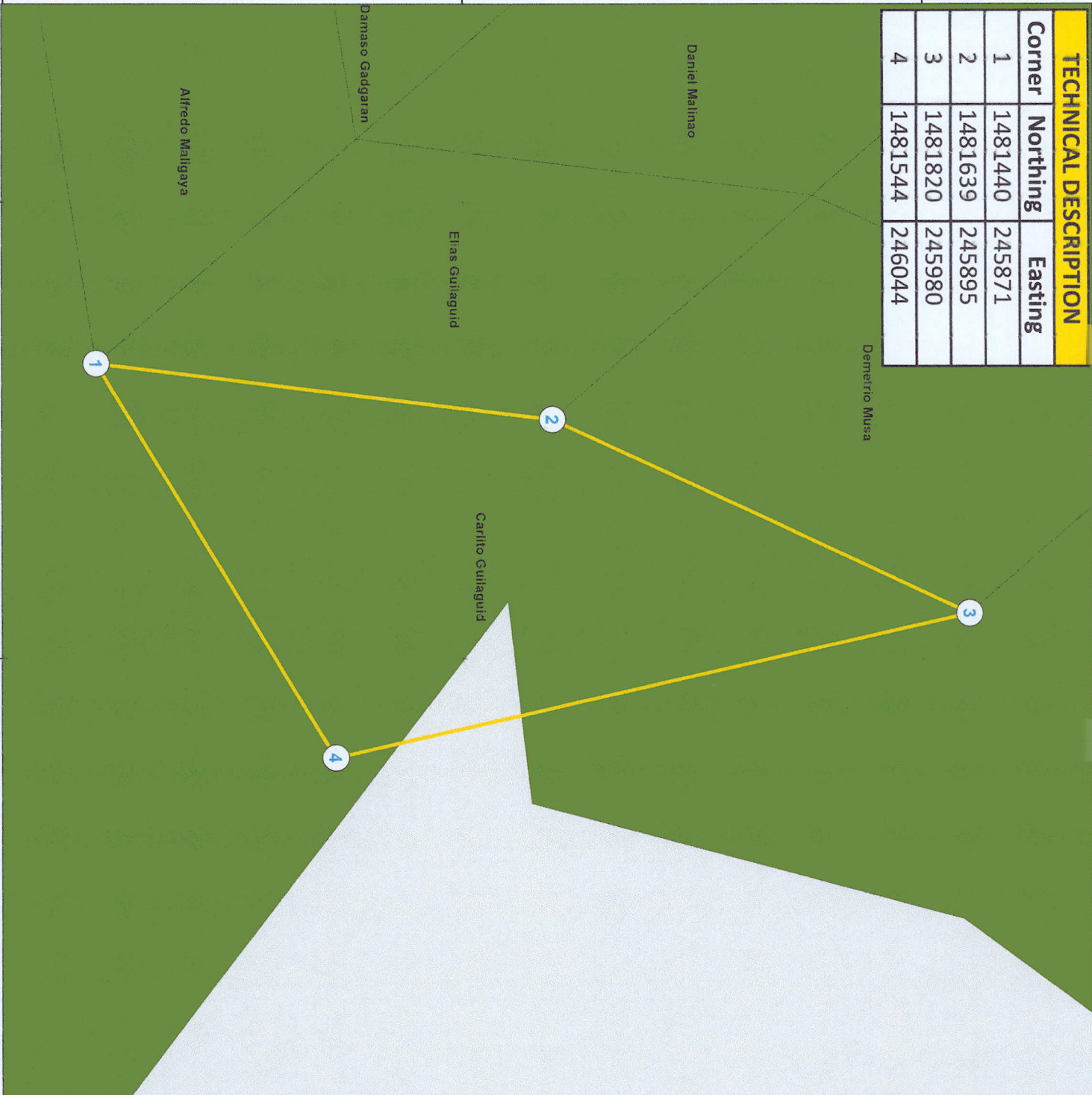


245800

246000

TECHNICAL DESCRIPTION

Corner	Northing	Easting
1	1481440	245871
2	1481639	245895
3	1481820	245980
4	1481544	246044



481400

1481600

1481800

245800

246000

481400

1481600

1481800

AREA COVERED BY
CERTIFICATE OF STEWARDSHIP

NO.: 04150101

of

Carlito Guliguid

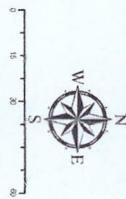
Located at:

Barangay: Pambuhan, San Vicente

Municipality: Abra de Ilog

Province: Occidental Mindoro

Contracted Area: 3.32 Hectares



1:1,200

Coordinate System: GCS, WGS 1984

Projection: WGS 1984

Datum: Degree

LEGEND

○ Corner

□ Lot Area

□ Other CSC Areas

Land Classification

□ Alienable & Disposable

■ Forestland

LOCATION MAP



CERTIFICATION

We hereby certify that this is the correct map through GPS survey of the area under Stewardship Contract No.: 04150101 of Carlito Guliguid as described herein.

This map was prepared based from the actual survey of the area and other references available in the office.

Prepared by:

ALLAN L. CALANAO
FR, GIS Operator

Reviewed/ Verified by:

ISMAEL A. GUIMOD
Deputy CENR Officer

Attested by:

ANASTASIO A. SANTOS
CENR Officer

Noted by:

ERNESTO E. TANADA
CENR Officer

Guide for Scoring

Always- means 90-100% attendance/participation/involvement

Sometimes- means <90% attendance/participation/involvement

Never- means no attendance/participation/involvement

Points	Rating
91-100pts	- Outstanding
81-90pts	- Very Satisfactory
71-80pts	- Satisfactory
61-70pts	- Fair
59 pts and below	- Poor



CERTIFICATE OF STEWARDSHIP CONTRACT HOLDER

PERFORMANCE EVALUATION SHEET

REGION: N-D
CENRO: Sablayan

Name of CSC Holder: DANALO GADGADAL

Male _____ Female _____

Respondents: _____

Male _____ Female _____

Relation to CSC Holder: _____

CSC No. : _____

Location
Sitio : Panabhan
Barangay : San Vicente
Municipality : Agua de Ilog
Province : Occ. Mindoro

Area Granted: 3.0 (has) Date Granted: 08/25/1986

4. Other Improvements/Projects Involved in:

Bonus (3 pts. per improvement, ≤ 15)

- ☐ Fence
☒ Boundary Planting
☐ SWC
☐ Other (please specify) _____

Subtotal: 40

III. Protection and Conservation of Forest Resources (25 pts)

1. Activities involved in:

Poor (4) Satisfactory (7) Very Satisfactory (10)

a. Soil and Water Conservation/Soil Erosion Control ☐ ☒ ☐

b. Fire Protection ☐ ☒ ☐

c. Protection of Natural Growing trees ☐ ☐ ☒

d. Others (Please specify) ☐ ☐ ☐

Subtotal: 19

GRAND TOTAL: 49

I. Organizational/Community Involvement (25pts)

1. Is the grantee a member of Stewardship Association?

(2) ☐ yes ☐ no

If yes, please specify _____

2. Did the grantee involve/participate in the following activities:

Always (5) Sometimes (3) Never (0)

a. Preparation for Meetings ☒ ☐ ☐

b. Attend Meetings ☒ ☐ ☐

c. Preparation of Org'l plans, Programs, Activities ☐ ☐ ☐

d. Implementation of such Plans, programs, activities ☐ ☐ ☐

3. Have the grantee attended farmers' training/ seminar?

(1 pt. each, max of 3 points)

☐ yes ☐ no

If yes, please fill-up space below.

Seminar/training attended No. of days

1. _____
2. _____
3. _____
4. _____

Subtotal: _____

Certificate of Stewardship

To All To Whom These Presents May Come, Greetings:

THAT this CERTIFICATE is hereby awarded to:

DANASO CADCATAN

of legal age, Filipino, married/single/head of family, with residence/postal address at So. Pambujan
San Vicente, Abra de Ilog develop and manage a SOCIAL FORESTRY AREA in accordance
with the attached AGREEMENT, on a portion of forest land situated in Sitio Pambujan,
Barangay San Vicente, Municipality of Abra de Ilog, Province of Occidental
Mindoro, containing an area of 3.0 hectares, more or less, bounded and described as follows:

Bounded on the North by Lot No. 13 on the East by Lot No. 9
on the South by Lot No. 11 on the West by Lot No. 17 as shown
and indicated the attached map.

and is registered with the MINISTRY OF NATURAL RESOURCES in accordance with existing
rules and regulations.

As a forest land steward, DANASO CADCATAN shall have the right to
peaceful possession, cultivation and enjoyment of his forest landholding and the fruits thereof, the
right to manage and work on the forest landholding in accordance with appropriate forest and farm
methods and practices, and such other rights as may be granted or provided by law, decrees, letters of
instructions, orders, rules and regulations.

He shall also faithfully comply with all his obligations under the Stewardship Agreement
hereto attached.

IN TESTIMONY WHEREOF, and by authority
vested upon me by law, I COLEMAN E. AQUINO,
AQUINO, President of the Philippines, have caused
this CERTIFICATE to be issued and the seal of
the Republic of the Philippines to be hereunto
affixed.


Given under my hand at Quezon City on
this 25th day of August in the
Year of Our Lord One Thousand Nine Hundred
and Eighty Six

ATTESTED:


RICARDO M. MAGSAYSAY
Minister
Ministry of Natural Resources

COLEMAN E. AQUINO
President of the Philippines

By:


RICARDO M. MAGSAYSAY
Minister

By:


COLEMAN E. AQUINO
P.O., DISTRICT MINISTER

245600

TECHNICAL DESCRIPTION

Corner	Northing	Easting
1	1481635	245477
2	1481667	245674
3	1481553	245773
4	1481522	245575

Gemino Mamildang

Talio Rupias

1

Damaso Gadg

Pedring Gayadan

4

Lino Panaligan

245600

1481600

1481400

SHIP

NAME OF CSC HOLDER: DAMASO GADGARAN

CSC NO: 041501274

AREA: 3.0 HAS

LOCATION: SO. PAMBUHAN, BRGY. SAN VICENTE, ABRA DE ILOG, OCC.MDO



Guide for Scoring

Always- means 90-100% attendance/participation/involvement

Sometimes- means <90% attendance/participation/involvement

Never- means no attendance/participation/involvement

Points	Rating
91-100pts	Outstanding
81-90pts	Very Satisfactory
71-80pts	Satisfactory
61-70pts	Fair
59 pts and below	Poor



CERTIFICATE OF STEWARDSHIP

CONTRACT HOLDER

PERFORMANCE EVALUATION SHEET

REGION: N-D

CENRO: Sablayan

Name of CSC Holder: Demetrio Musa

Male Female

Respondents: Wenjo Musa

Male Female

Relation to CSC Holder: father

CSC No.: 04150102

Location

Sitio: Bambutan

Barangay: San Vicente

Municipality: Alvern de Ilog

Province: Occ. Mindoro

Area Granted: 2.74 (has) Date Granted: 03/10/1985

4. Other Improvements/Projects involved in:

Bonus (3 pts. per improvement, ≤ 15)

- ☐ Fence ☐ Livelihood Project
☒ Boundary Planting ☐ Bench Terracing
☐ SWC ☐ Graded Trail
☐ Other (please specify) _____

Subtotal: 78

III. Protection and Conservation of Forest Resources (25 pts)

1. Activities involved in:

Poor *Satisfactory* *Very Satisfactory*
 (4) (7) (10)

- a. Soil and Water Conservation/
 Soil Erosion Control ☐ ☐ ☒
 b. Fire Protection ☐ ☐ ☒
 c. Protection of Natural Growing trees ☐ ☐ ☒
 d. Others ☐ ☐ ☐
 (Please specify)

Subtotal: 25

GRAND TOTAL: 103

I. Organizational/Community Involvement (25pts)

1. Is the grantee a member of Stewardship Association? ⁽²⁾ ₍₀₎

☐ yes ☐ no

If yes, please specify _____

2. Did the grantee involve/participate in the following activities:

Always *Sometimes* *Never*
 (5) (3) (0)

- a. Preparation for Meetings ☐ ☐ ☐
 b. Attend Meetings ☐ ☐ ☐
 c. Preparation of Org's plans, Programs, Activities ☐ ☐ ☐
 d. Implementation of such Plans, programs, activities ☐ ☐ ☐

3. Have the grantee attended farmers' training/ seminar? _(1 pt. each, max of 3 points)

☐ yes ☐ no

If yes, please fill-up space below.

Seminar/training attended No. of days

1. _____
 2. _____
 3. _____
 4. _____

Subtotal: _____

II. Area Development (50 pts.) max is 65pts

1. Nursery Operations

A. Did the grantee involve/participate in the following nursery activities?

	Always (4)	Sometimes (2)	Never (0)
a. Backyard/Community Nursery Establishment	<input type="checkbox"/>	<input type="checkbox"/>	<input type="checkbox"/>
b. Seedling Production	<input type="checkbox"/>	<input type="checkbox"/>	<input type="checkbox"/>
c. Maintenance & Protection	<input type="checkbox"/>	<input type="checkbox"/>	<input type="checkbox"/>

B. List down Species Raised

Species/Crops Raised

2. Plantation Establishment

2.1 Percentage of area developed for agricultural production.

☒ 20% and over (15) ☐ 10-14% (5)
☐ 15-19% (10) ☐ below 10% (3)

2.2 Percentage of area develop for tree crop production.

☒ 20% and over (15) ☐ 10-14% (5)
☐ 15-19% (10) ☐ below 10% (3)

2.3 Crops Planted. (Please indicate location in the shaded developed area in attached sketch map of the farm lot)

Cash Crops	Fruit trees	Forest Trees
<u>ginger</u>	<u>mango</u>	<u>narra</u>
<u>banigway</u>	<u>lansina</u>	_____
<u>kanas</u>	<u>nyog</u>	_____
_____	<u>avocado</u>	_____
_____	_____	_____

3. Plantation Care Maintenance

	Poor (1.)	Satisfactory (2)	Very Satisfactory (3)
a. Weeding/Mulching	<input checked="" type="checkbox"/>	<input type="checkbox"/>	<input type="checkbox"/>
b. Fertilizer/Pesticide Application	<input checked="" type="checkbox"/>	<input type="checkbox"/>	<input type="checkbox"/>
c. Forest Fire Protection	<input type="checkbox"/>	<input type="checkbox"/>	<input checked="" type="checkbox"/>

Sketch Map of CSC Area

REMARKS (This may include problems and comments of the CSC holder and any violation including recommended corrective measures.)

Willard Jo Penro Penro continue
with improvements

Wanda Muela
Wena Muela

CSC Holder/Representative

Signature

January 16, 2013

Date

DONITA TADE M. ROBLES

SHERAN FLORES DAVID

EVALUATORS:

ANASTACIO A. SANTOS

Team Leader

LIBERTY B. RIVERA

CARMELO B. ANTONIO

Member

MICHAEL DEL MUNDO

PENRO Member

PANAMA GILBERTO

LGU Member

Attested by:

ANASTACIO A. SANTOS
CENR Officer

Date

Certificate of Stewardship

To All To Whom These Presents May Come, Greetings:

THAT this CERTIFICATE is hereby awarded to:

DOROTRIO MUSA

of legal age, Filipino, married/single/head of family, with residence/postal address at Pantuhan, San Vicente, Abra de Ilog develop and manage a SOCIAL FORESTRY AREA in accordance with the attached AGREEMENT, on a portion of forest land situated in Sitio Pantuhan, Barangay San Vicente, Municipality of Abra de Ilog, Province of Occidental Mindoro, containing an area of 2.74 hectares, more or less, bounded and described as follows:

Bounded on the North by Public Forest; East by Carlito Guilaguid Lot No. 1; South by Igro Gawayan Lot No. 10; and on the West by Cristolino Sabutan Lot No. 3 as shown and indicated in the attached map.

and is registered with the MINISTRY OF NATURAL RESOURCES in accordance with existing rules and regulations.

As a forest land steward, Dorotrio Musa shall have the right to peaceful possession, cultivation and enjoyment of his forest landholding and the fruits thereof, the right to manage and work on the forest landholding in accordance with appropriate forest and farm methods and practices, and such other rights as may be granted or provided by law, decrees, letters of instructions, orders, rules and regulations.

He shall also faithfully comply with all his obligations under the Stewardship Agreement hereto attached.

IN TESTIMONY WHEREOF, and by authority vested upon me by law, I FERDINAND E. MARCOS, President of the Philippines, have caused this CERTIFICATE to be issued and the seal of the Republic of the Philippines to be hereunto affixed.

Given under my hand at Quezon City on this 16th day of May in the Year of Our Lord One Thousand Nine Hundred and Eighty five

ATTESTED:

RODOLFO Q. OPENA
Minister
Ministry of Natural Resources

FERDINAND E. MARCOS
President of the Philippines

By:

CONSTANCE A. TALIWAGA
District Forester

By:

BERNARDO C. SAGALOG
Regional Director



Republic of the Philippines
Province of Occidental Mindoro
Municipality of Abra de Ilog
BARANGAY SAN VICENTE

TANGAPAN NG PUNONG BARANGAY


PAGPAPATUNAY

Pinapatunayan ng kasulatang ito na si DEMITRIO MUSA ay namamahala ng lupa na may CSC No. 04150102.

Pinapatunayan din ng kasulatang ito na ang lupang pinamamahalaan ni DEMITRIO MUSA ay inililipat na ang pamamahala sa kanyang anak na si WENIO MUSA.

Ang katunayang ito ay ibinigay para sa anumang legal na pag gagamitan.

Nilagdaan ngayong ika-19 ng Enero taong 2023 sa Tanggapan ng Punong Barangay ng San Vicente.


SEMING B. HERNANDEZ
OIC/Punong Barangay

Note: This certification is not valid without any official dry seal.

Simpuanan Sugang na kasarin
nu kapapatan

Ang po si Wenis Musa, nasa HUSTON LULANG, MINDORO ang
pamayanan sa 80- Pambunan, Bldg 8th Vicente ANG DE ILO, OCC.
Mindoro natapos magampana ang mga sa pataas na nagasagat ng mga
sumusunod:

na ang pamamag-ari ng lupa ng akin ang na
matatagpuan sa 80- Pambunan, Bldg 8th Vicente, ANG DE ILO, OCCIDENTAL
Mindoro na may sumat o AREA na 2.74 Hektarya at may certificate
of ownership na napapalitan sa CSC no. 64156102.

na sa kapatiran ang akin ang ay sumagot sa
na. KITA nais ko po sunang ipasagat ang kapapatan sa lupa
napapalitan

Wenis S. Musa
Wenis Musa

TECHNICAL DESCRIPTION

Corner	Northing	Easting
1	1481639	245895
2	1481752	245797
3	1481933	245881
4	1481820	245980

1481800

1481600

2

3

1

Demetrio Musa


Daniel Malinao

Elias Guilaguid

Damaso Gadgaran

245800

OFFICE




NAME OF CSC HOLDERS: DEMETRIO MUSA

CSC NO:04150102

AREA: 2.74 HAS

LOCATION: SO. PAMBUHAN, BRGY. SAN VICENTE, ABRA DE ILOG, OCC. MDO.



Guide for Scoring

Always- means 90- 100% attendance/participation/involvement

Sometimes- means <90% attendance/participation/involvement

Never- means no attendance/participation/involvement

Points	Rating
91-100pts	Outstanding
81-90pts	Very Satisfactory
71-80pts	Satisfactory
60-70pts	Fair
59pts and below	Poor



CERTIFICATE OF STEWARDSHIP CONTRACT HOLDER

PERFORMANCE EVALUATION SHEET

REGION: NCR

CENRO: Saavedra

Name of CSC Holder: Domingo Sanbuntan
☒ Male ☐ Female

Respondents: Wilma Sanbuntan
☐ Male ☒ Female

Relation to CSC Holder: _____

CSC No. : 64150 110

Location
Sitio : Pambutan
Barangay : San Vicente
Municipality : Alora de Mayo
Province : Oce. Mindanao

Area Granted: 2.54 (has) Date Granted: 05/10/1985

4. Other Improvements/Projects Involved in:

Bonus (3 pts. per improvement, ≤ 15)

- ☐ Fence ☐ Livelihood Project
☒ Boundary Planting ☐ Bench Terracing
☐ SWC ☐ Graded Trail
☐ Other (please specify) _____

Subtotal: 4/1

III. Protection and Conservation of Forest Resources (25 pts)

1. Activities involved in:

Poor (4) Satisfactory (7) Very Satisfactory (10)

- a. Soil and Water Conservation/Soil Erosion Control ☐ ☐ ☒
 b. Fire Protection ☐ ☒ ☐
 c. Protection of Natural Growing trees (2) (3) (5)
 ☐ ☐ ☐
 d. Others (Please specify) ☐ ☐ ☒

Subtotal: 22

GRAND TOTAL: 63

I. Organizational/Community Involvement (25pts)

1. Is the grantee a member of Stewardship Association?

(2) (0)

☐ yes ☐ no

If yes, please specify _____

2. Did the grantee involve/participate in the following activities:

Always (5) Sometimes (3) Never (0)

- a. Preparation for Meetings ☐ ☐ ☐
 b. Attend Meetings ☐ ☐ ☐
 c. Preparation of Org'l plans, Programs, Activities ☐ ☐ ☐
 d. Implementation of such Plans, programs, activities ☐ ☐ ☐

3. Have the grantee attended farmers' training/ seminar?

(1 pt. each, max of 3 points)

☐ yes ☐ no

If yes, please fill-up space below.

Seminar/training attended No. of days

1. _____
 2. _____
 3. _____
 4. _____

Subtotal: 0

II. Area Development (50 pts.) max is 65pts

1. Nursery Operations

A. Did the grantee involve/participate in the following nursery activities?

	Always (4)	Sometimes (2)	Never (0)
a. Backyard/Community Nursery Establishment	<input type="checkbox"/>	<input type="checkbox"/>	<input type="checkbox"/>
b. Seedling Production	<input type="checkbox"/>	<input type="checkbox"/>	<input type="checkbox"/>
c. Maintenance & Protection	<input type="checkbox"/>	<input type="checkbox"/>	<input type="checkbox"/>

B. List down Species Raised

Species/Crops Raised

<u>Mango</u>	<u>Cashew</u>	<u>Manila</u>	<u>Jackfruit</u>
<u>Coconut</u>	<u>Banana</u>	<u>Guava</u>	<u>Orange</u>

2. Plantation Establishment

2.1 Percentage of area developed for agricultural production.

☒ 20% and over (15) ☐ 10-14% (5)
☐ 15-19% (10) ☐ below 10% (3)

2.2 Percentage of area develop for tree crop production.

☒ 20% and over (15) ☐ 10-14% (5)
☐ 15-19% (10) ☐ below 10% (3)

2.3 Crops Planted. (Please indicate location in the shaded developed area in attached sketch map of the farm lot)

Cash Crops	Fruit trees	Forest Trees
<u>Banana</u>	<u>Cashew</u>	<u>Jackfruit</u>
<u>Coconut</u>	<u>Guava</u>	<u>Mango</u>
<u>Guava</u>	<u>Manila</u>	


3. Plantation Care Maintenance

	Poor (1.)	Satisfactory (2)	Very Satisfactory (3)
a. Weeding/Mulching	<input type="checkbox"/>	<input type="checkbox"/>	<input checked="" type="checkbox"/>
b. Fertilizer/Pesticide Application	<input checked="" type="checkbox"/>	<input type="checkbox"/>	<input type="checkbox"/>
c. Forest Fire Protection	<input type="checkbox"/>	<input type="checkbox"/>	<input checked="" type="checkbox"/>

Sketch Map of CSC Area

REMARKS (This may include problems and comments of the CSC holder and any violation including recommended corrective measures.)

Building is known from LGU
w/ improvement



Wilma Sambutan

CSC Holder/Representative
Signature

JANUARY 18, 2017

Date

DONITA TUGTE M. ROBLIS

EVALUATORS:

ANASTASIA S. PANOS

Team Leader

WILBERTA E. BALUERA

KANIELA D. AMARZ

Member

Member

PENRO Member

LGU Member

Attested by:

ANASTASIA S. PANOS
CENR Officer

Date

Certificate of Stewardship

To All To Whom These Presents May Come, Greetings:

THAT this CERTIFICATE is hereby awarded to:

DOMINGO SAMBUTAN

of legal age, Filipino, married/single/head of family, with residence/postal address at Pambuhan, San Vicente, Abra de Ilog to develop and manage a SOCIAL FORESTRY AREA in accordance with the attached AGREEMENT, on a portion of forest land situated in Sitio Pambuhan, Barangay San Vicente, Municipality of Abra de Ilog, Province of Occidental Mindoro, containing an area of 2.54 hectares, more or less, bounded and described as follows:

Bounded on the North by Talio Rupias CSC No. 04150108; South East by lot no. 29; Southwest by lot number 32 and on the North-west by lot number 27 of Rosita Gaydan, as shown and indicated in the attached map.

and is registered with the MINISTRY OF NATURAL RESOURCES in accordance with existing rules and regulations.

As a forest land steward, Domingo Sambutan shall have the right to peaceful possession, cultivation and enjoyment of his forest landholding and the fruits thereof, the right to manage and work on the forest landholding in accordance with appropriate forest and farm methods and practices, and such other rights as may be granted or provided by law, decrees, letters of instructions, orders, rules and regulations.

He shall also faithfully comply with all his obligations under the Stewardship Agreement hereto attached.

IN TESTIMONY WHEREOF, and by authority vested upon me by law, I FERDINAND E. MARCOS, President of the Philippines, have caused this CERTIFICATE to be issued and the seal of the Republic of the Philippines to be hereunto affixed.

Given under my hand at Quezon City on this 16th day of May in the Year of Our Lord One Thousand Nine Hundred and Eighty five

ATTESTED:

RODOLFO A. DEL ROSARIO
THEODORO Q. PENA
Minister
Ministry of Natural Resources

FERDINAND E. MARCOS
President of the Philippines

By:

CONSTANTE A. TALIWAGA
District Forester

By:

BERNARDO C. AGALOGS
Regional Director

Entered in the Registration Book of the
Ministry of Natural Resources, this 16th

11523

NAME OF CSC HOLDER: DOMINGO SAMBUTAN

CSC NO: 04150110

AREA: 2.54 HAS

LOCATION: SO. PAMBUHAN, BRGY. SAN VICENTE, ABRA DE ILOG, OCC.MDO

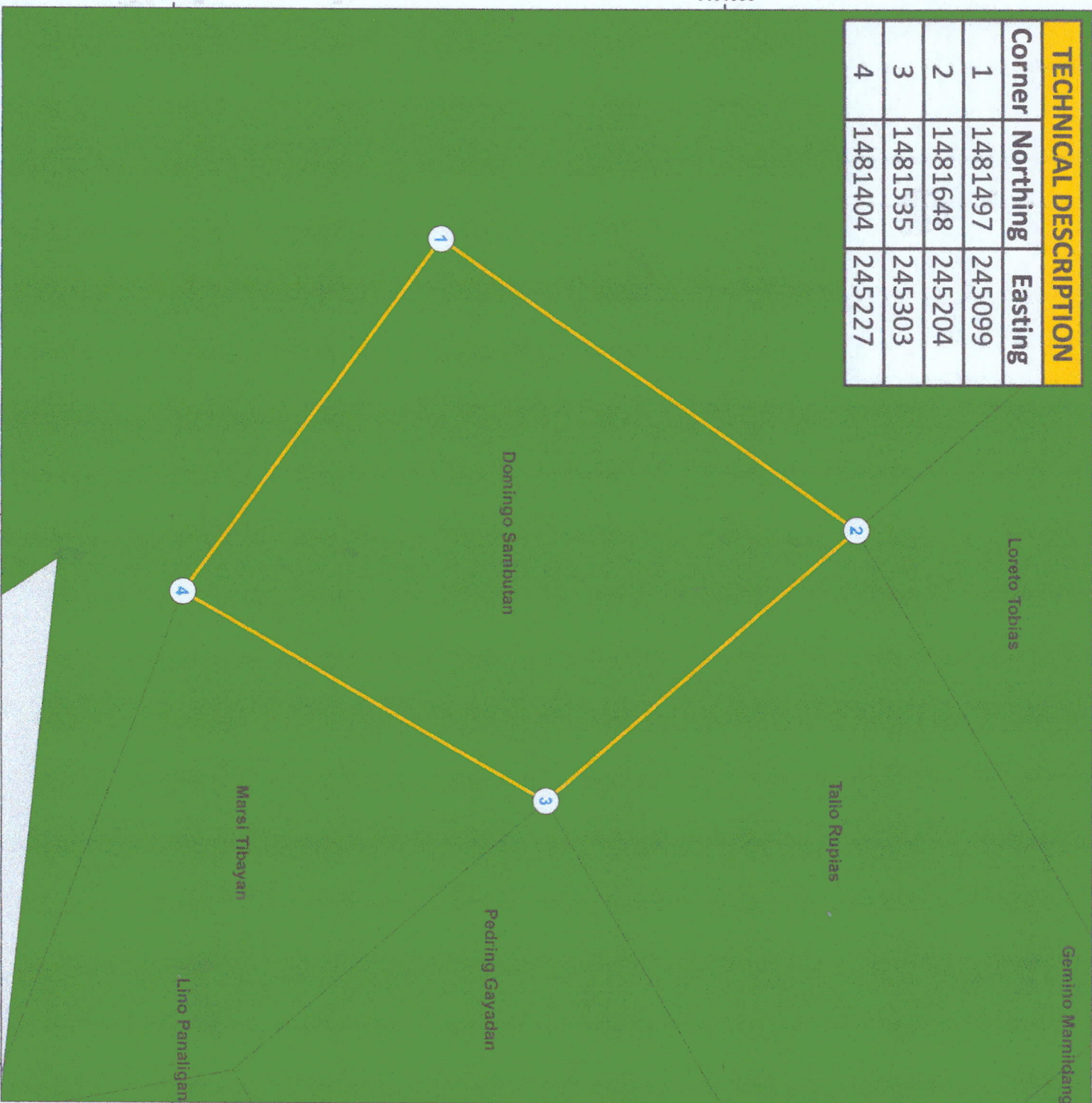


245200

245400

TECHNICAL DESCRIPTION

Corner	Northing	Easting
1	1481497	245099
2	1481648	245204
3	1481535	245303
4	1481404	245227



Republic of the Philippines
Department of Environment and Natural Resources
NATIONAL OFFICE FOR PROTECTED AREAS
COMMUNITY ENVIRONMENT AND NATURAL RESOURCES OFFICE
National Rd. Bay St. Nino Sibuyan, Occidental Mindoro

AREA COVERED BY
CERTIFICATE OF STEWARDSHIP

NO: 04150110

Domingo Sambutan
of
Located at:
Barangay: Panbuban, San Vicente
Municipality: Abra de Ilog
Province: Occidental Mindoro
Contracted Area: 2.54 Hectares



Scale: 1:1,000
Coordinate System: GCS, WGS 1984
Projection: WGS 1984
Datum: Datumn

LEGEND

- Corner
- Lot Area
- Other CSC Areas

Land Classification

- Alienable & Disposable
- Forestland

LOCATION MAP



CERTIFICATION

We hereby certify that this is the correct map through GRS survey of the area under Stewardship Contract No. : 04150110 of Domingo Sambutan as described herein.
This map was prepared based from the actual survey of the area and other references available in the office.

Prepared by:

ALLAN L. CALANAO
FR, GIS Operator

Reviewed/ Verified by:

ISMAEL T. GUIMOD
Deputy CENRO

Noted by:

ANASTACIO A. SANTOS



Sometimes-means <90% attendance/participation/involvement

Never-means no attendance/participation/involvement

Points	Rating
91-100pts	Outstanding
81-90pts	Very Satisfactory
71-80pts	Satisfactory
61-70pts	Fair
59 pts and below	Poor

CONTRACT HOLDER

REGION: N-B

CENRO: SABUTAH

Male _____ Female _____

	Male	Female
1. <i>Staphylinidae</i>	10	10
2. <i>Curculionidae</i>	10	10
3. <i>Chrysomelidae</i>	10	10
4. <i>Scarabaeidae</i>	10	10
5. <i>Colletidae</i>	10	10
6. <i>Formicidae</i>	10	10
7. <i>Psyllidae</i>	10	10
8. <i>Phoridae</i>	10	10
9. <i>Chalcididae</i>	10	10
10. <i>Ichneumonidae</i>	10	10
11. <i>Phoridae</i>	10	10
12. <i>Phoridae</i>	10	10
13. <i>Phoridae</i>	10	10
14. <i>Phoridae</i>	10	10
15. <i>Phoridae</i>	10	10
16. <i>Phoridae</i>	10	10
17. <i>Phoridae</i>	10	10
18. <i>Phoridae</i>	10	10
19. <i>Phoridae</i>	10	10
20. <i>Phoridae</i>	10	10
21. <i>Phoridae</i>	10	10
22. <i>Phoridae</i>	10	10
23. <i>Phoridae</i>	10	10
24. <i>Phoridae</i>	10	10
25. <i>Phoridae</i>	10	10
26. <i>Phoridae</i>	10	10
27. <i>Phoridae</i>	10	10
28. <i>Phoridae</i>	10	10
29. <i>Phoridae</i>	10	10
30. <i>Phoridae</i>	10	10
31. <i>Phoridae</i>	10	10
32. <i>Phoridae</i>	10	10
33. <i>Phoridae</i>	10	10
34. <i>Phoridae</i>	10	10
35. <i>Phoridae</i>	10	10
36. <i>Phoridae</i>	10	10
37. <i>Phoridae</i>	10	10
38. <i>Phoridae</i>	10	10
39. <i>Phoridae</i>	10	10
40. <i>Phoridae</i>	10	10
41. <i>Phoridae</i>	10	10
42. <i>Phoridae</i>	10	10
43. <i>Phoridae</i>	10	10
44. <i>Phoridae</i>	10	10
45. <i>Phoridae</i>	10	10
46. <i>Phoridae</i>	10	10
47. <i>Phoridae</i>	10	10
48. <i>Phoridae</i>	10	10
49. <i>Phoridae</i>	10	10
50. <i>Phoridae</i>	10	10
51. <i>Phoridae</i>	10	10
52. <i>Phoridae</i>	10	10
53. <i>Phoridae</i>	10	10
54. <i>Phoridae</i>	10	10
55. <i>Phoridae</i>	10	10
56. <i>Phoridae</i>	10	10
57. <i>Phoridae</i>	10	10
58. <i>Phoridae</i>	10	10
59. <i>Phoridae</i>	10	10
60. <i>Phoridae</i>	10	10
61. <i>Phoridae</i>	10	10
62. <i>Phoridae</i>	10	10
63. <i>Phoridae</i>	10	10
64. <i>Phoridae</i>	10	10
65. <i>Phoridae</i>	10	10
66. <i>Phoridae</i>	10	10
67. <i>Phoridae</i>	10	10
68. <i>Phoridae</i>	10	10
69. <i>Phoridae</i>	10	10
70. <i>Phoridae</i>	10	10
71. <i>Phoridae</i>	10	10
72. <i>Phoridae</i>	10	10
73. <i>Phoridae</i>	10	10
74. <i>Phoridae</i>	10	10
75. <i>Phoridae</i>	10	10
76. <i>Phoridae</i>	10	10
77. <i>Phoridae</i>	10	10
78. <i>Phoridae</i>	10	10
79. <i>Phoridae</i>	10	10
80. <i>Phoridae</i>	10	10
81. <i>Phoridae</i>	10	10
82. <i>Phoridae</i>	10	10
83. <i>Phoridae</i>	10	10
84. <i>Phoridae</i>	10	10
85. <i>Phoridae</i>	10	10
86. <i>Phoridae</i>	10	10
87. <i>Phoridae</i>	10	10
88. <i>Phoridae</i>	10	10
89. <i>Phoridae</i>	10	10
90. <i>Phoridae</i>	10	10
91. <i>Phoridae</i>	10	10
92. <i>Phoridae</i>	10	10
93. <i>Phoridae</i>	10	10
94. <i>Phoridae</i>	10	10
95. <i>Phoridae</i>	10	10
96. <i>Phoridae</i>	10	10
97. <i>Phoridae</i>	10	10
98. <i>Phoridae</i>	10	10
99. <i>Phoridae</i>	10	10
100. <i>Phoridae</i>	10	10

© 2006 The Authors
Journal compilation © 2006 Blackwell Publishing Ltd

CSC No.: 04150 1275

Sitio : Parícutan

Barangay : San Vicente

Municipality : Oban de Wey

Province : Da. Pinard

Area Granted: 3.0 (has) Date Granted: 8/12/1985

4. Other Improvements/Projects Involved in:

Bonus (3 pts. per improvement, ≤ 15)

- ☐ Fence
☒ Boundary Planting
☐ SWC
☐ Other (please specify) mulberry
- ☐ Livelihood Project
☐ Bench Terracing
☐ Graded Trail

Subtotal: 40

III. Protection and Conservation of Forest Resources (25 pts)

1. Activities involved in:

- | | Poor
(4) | Satisfactory
(7) | Very Satisfactory
(10) |
|---|--------------------------|-------------------------------------|-------------------------------------|
| a. Soil and Water Conservation/
Soil Erosion Control | <input type="checkbox"/> | <input type="checkbox"/> | <input checked="" type="checkbox"/> |
| b. Fire Protection | <input type="checkbox"/> | <input checked="" type="checkbox"/> | <input type="checkbox"/> |
| c. Protection of Natural Growing trees | <input type="checkbox"/> | <input type="checkbox"/> | <input checked="" type="checkbox"/> |
| d. Others (Please specify) | <input type="checkbox"/> | <input type="checkbox"/> | <input type="checkbox"/> |

Subtotal: 22

GRAND TOTAL: 68

I. Organizational/Community Involvement (25pts)

1. Is the grantee a member of Stewardship Association? (2) (0)

☐ yes ☐ no

If yes, please specify _____

2. Did the grantee involve/participate in the following activities:

- | | Always
(5) | Sometimes
(3) | Never
(0) |
|---|--------------------------|--------------------------|--------------------------|
| a. Preparation for Meetings | <input type="checkbox"/> | <input type="checkbox"/> | <input type="checkbox"/> |
| b. Attend Meetings | <input type="checkbox"/> | <input type="checkbox"/> | <input type="checkbox"/> |
| c. Preparation of Org'l plans, Programs, Activities | <input type="checkbox"/> | <input type="checkbox"/> | <input type="checkbox"/> |
| d. Implementation of such Plans, programs, activities | <input type="checkbox"/> | <input type="checkbox"/> | <input type="checkbox"/> |

3. Have the grantee attended farmers' training/ seminar? (1 pt. each, max of 3 points)

☐ yes ☐ no

If yes, please fill-up space below.

Seminar/training attended No. of days

1. _____
2. _____
3. _____
4. _____

Subtotal: _____

II. Area Development (50 pts.) max is 65pts

1. Nursery Operations

A. Did the grantee involve/participate in the following nursery activities?

	Always (4)	Sometimes (2)	Never (0)
a. Backyard/Community Nursery Establishment	<input type="checkbox"/>	<input checked="" type="checkbox"/>	<input type="checkbox"/>
b. Seedling Production	(3) <input type="checkbox"/>	(2) <input checked="" type="checkbox"/>	(0) <input type="checkbox"/>
c. Maintenance & Protection	<input checked="" type="checkbox"/>	<input type="checkbox"/>	<input type="checkbox"/>

B. List down Species Raised

Species/Crops Raised	
<u>Mango</u>	<u>Mango</u>
<u>Passiflora</u>	<u>Passiflora</u>

2. Plantation Establishment

2.1 Percentage of area developed for agricultural production.

<input checked="" type="checkbox"/> 20% and over (15)	<input type="checkbox"/> 10-14% (5)
<input type="checkbox"/> 15-19% (10)	<input type="checkbox"/> below 10% (3)

2.2 Percentage of area develop for tree crop production.

<input checked="" type="checkbox"/> 20% and over (15)	<input type="checkbox"/> 10-14% (5)
<input type="checkbox"/> 15-19% (10)	<input type="checkbox"/> below 10% (3)

2.3 Crops Planted. (Please indicate location in the shaded developed area in attached sketch map of the farm lot)

Cash Crops	Fruit trees	Forest Trees
<u>Mango</u>	<u>Mango</u>	<u>LAUAG</u>
<u>Passiflora</u>	<u>LAUAG</u>	<u>Passiflora</u>
		<u>Spice</u>
		<u>LAUAG</u>

3. Plantation Care Maintenance

	Poor (1)	Satisfactory (2)	Very Satisfactory (3)
a. Weeding/Mulching	<input checked="" type="checkbox"/>	<input type="checkbox"/>	<input type="checkbox"/>
b. Fertilizer/Pesticide Application	<input checked="" type="checkbox"/>	<input type="checkbox"/>	<input type="checkbox"/>
c. Forest Fire Protection	<input type="checkbox"/>	<input type="checkbox"/>	<input checked="" type="checkbox"/>

Sketch Map of CSC Area

REMARKS (This may include problems and comments of the CSC holder and any violation including recommended corrective measures.)

FOR REVIEW
RECEIVED BY JGP

Kenneth M. ...
CSC Holder/Representative
Date January 18, 2008

Signature

EVALUATORS:

SHEDNA E. ...
Date ...

DAVID

...

...
Team Leader

...
Member

...
PENRO Member

PENRO Member


LGU Member

Attested by:

ANASTACIO A. SANTOS
CENR Officer

Date

Certificate of Stewardship



To All To Whom These Presents May Come, Greetings:

THAT this CERTIFICATE is hereby awarded to:

GENINO MAMILDANG

of legal age, Filipino, married/single/head of family, with residence/postal address at So. Pambuhan
San Vicente, Abra de Ilog to develop and manage a SOCIAL FORESTRY AREA in accordance
with the attached AGREEMENT, on a portion of forest land situated in Sitio Pambuhan,
Barangay San Vicente, Municipality of Abra de Ilog, Province of Occidental
Mindoro, containing an area of 3.0 hectares, more or less, bounded and described as follows:

Bounded on the North by Lot No. 14 on the East by Lot No. 8 on
the South by Lot No. 12 on the West by Lot No. 18 as shown
and indicated on the attached map.

and is registered with the MINISTRY OF NATURAL RESOURCES in accordance with existing
rules and regulations.

As a forest land steward, GENINO MAMILDANG shall have the right to
peaceful possession, cultivation and enjoyment of his forest landholding and the fruits thereof, the
right to manage and work on the forest landholding in accordance with appropriate forest and farm
methods and practices, and such other rights as may be granted or provided by law, decrees, letters of
instructions, orders, rules and regulations.

He shall also faithfully comply with all his obligations under the Stewardship Agreement
hereto attached.

IN TESTIMONY WHEREOF, and by authority
vested upon me by law, I CORAZON C. AQUINO
AQUINO, President of the Philippines, have caused
this CERTIFICATE to be issued and the seal of
the Republic of the Philippines to be hereunto
affixed.

Given under my hand at Quezon City on
this 25th day of August in the
Year of Our Lord One Thousand Nine Hundred
and Sixty Six

ATTESTED:

RODRIGO L. DAPAZA
Minister
Ministry of Natural Resources

By:

RODRIGO L. DAPAZA
OIC ISF UNIT

By:

ALFREDO S. PASUAL
OIC, DISTRICT FORESTER

245400

45600

AREA COVERED BY
CERTIFICATE OF STEWARDSHIP

NO: 041501275

of

Gemino Mamildang

Located at:

Barangay: Pambuhan, San Vicente

Municipality: Abra de Ilog

Province: Occidental Mindoro

Contracted Area: 3.00 Hectares

TECHNICAL DESCRIPTION

Corner	Northing	Easting
1	1481635	245477
2	1481749	245378
3	1481780	245576
4	1481667	245674

Rizal Mamildang

Loreto Tobias

2

Talio Rupias

1

Gemino Mamildang

3

Damasc Gadgaran

4

Daniel Malinao

Pedring Gayadan

Lino Panaligan

Alfredo Maligaya

1481800

1481600



0 25 50 M

1:1,000

Coordinate System: GCS, WGS 1984
Projection: WGS 1984
Datum: UTM
Datum: UTM

LEGEND

○ Corner

□ Lot Area

□ Other CSC Areas

□ Land Classification

□ Alienable & Disposable

□ Forestland

LOCATION MAP



CERTIFICATION

We hereby certify that this is the correct map through GPS survey of the area under Stewardship Contract No.: 041501275 of Gemino Mamildang as described herein.

This map was prepared based from the actual survey of the area and other references available in the office.

Prepared by:

ALLAN L. CALAMAO

FR, GIS Operator

Reviewed/ Verified by:

ISMAEL A. SUMOD

Deputy CENRO

Noted by:

ANASTACIO A. SANTOS

CENR Officer

1481600

1481800

245400

245600

NAME OF CSC HOLDER: GEMINO MAMILDANG

CSC NO: 041501275

AREA: 3.0 HAS

LOCATION: SO. PAMBUHAN, BRGY. SAN VICENTE, ABRA DE ILOG, OCC.MDO



Guide for Scoring

Always- means 90-100% attendance/participation/involvement

Sometimes- means <90% attendance/participation/involvement

Never- means no attendance/participation/involvement

Points	Rating
91-100pts	- Outstanding
81-90pts	- Very Satisfactory
71-80pts	- Satisfactory
61-70pts	- Fair
59 pts and below	- Poor



CERTIFICATE OF STEWARDSHIP CONTRACT HOLDER

PERFORMANCE EVALUATION SHEET

REGION: N-D
CENRO: Sanlagun

Name of CSC Holder: Loreto Tobias
/ Male Female

Respondents: Lucito Tobias
Male Female

Relation to CSC Holder: Son

CSC No. : 04150 109

Location
Sitio : Parabutan
Barangay : San Vicente
Municipality : Orma de Ilog
Province : Occidental Mindoro

Area Granted: 3.2 (has) Date Granted: 07/11/2005

4. Other Improvements/Projects Involved in:

Bonus (3 pts. per improvement, ≤ 15)

- ☐ Fence
☒ Boundary Planting
☐ SWC
☐ Other (please specify) _____
- ☐ Livelihood Project
☐ Bench Terracing
☐ Graded Trail

Subtotal: 40

III. Protection and Conservation of Forest Resources (25 pts)

1. Activities involved in:

- | | Poor
(4) | Satisfactory
(7) | Very Satisfactory
(10) |
|---|--------------------------|--------------------------|-------------------------------------|
| a. Soil and Water Conservation/
Soil Erosion Control | <input type="checkbox"/> | <input type="checkbox"/> | <input checked="" type="checkbox"/> |
| b. Fire Protection | <input type="checkbox"/> | <input type="checkbox"/> | <input checked="" type="checkbox"/> |
| c. Protection of Natural Growing trees | <input type="checkbox"/> | <input type="checkbox"/> | <input checked="" type="checkbox"/> |
| d. Others (Please specify) | <input type="checkbox"/> | <input type="checkbox"/> | <input type="checkbox"/> |

Subtotal: 25

GRAND TOTAL: 71

I. Organizational/Community Involvement (25pts)

1. Is the grantee a member of Stewardship Association? (2)
- ☐ yes ☐ no
 If yes, please specify _____
2. Did the grantee involve/participate in the following activities: (0)
- | | Always
(5) | Sometimes
(3) | Never
(0) |
|---|--------------------------|--------------------------|--------------------------|
| a. Preparation for Meetings | <input type="checkbox"/> | <input type="checkbox"/> | <input type="checkbox"/> |
| b. Attend Meetings | <input type="checkbox"/> | <input type="checkbox"/> | <input type="checkbox"/> |
| c. Preparation of Org'l plans, Programs, Activities | <input type="checkbox"/> | <input type="checkbox"/> | <input type="checkbox"/> |
| d. Implementation of such Plans, programs, activities | <input type="checkbox"/> | <input type="checkbox"/> | <input type="checkbox"/> |
3. Have the grantee attended farmers' training/ seminar? (1 pt. each, max of 3 points)
- ☐ yes ☐ no

If yes, please fill-up space below.

Seminar/training attended No. of days

1. _____
2. _____
3. _____
4. _____

Subtotal: 25

Certificate of Stewardship



To All To Whom These Presents May Come, Greetings:

THAT this CERTIFICATE is hereby awarded to:

LORETO TOBIAS

of legal age, Filipino, married/single/head of family, with residence/postal address at Pambuhan, San Vicente, Abra de Ilog to develop and manage a SOCIAL FORESTRY AREA in accordance with the attached AGREEMENT, on a portion of forest land situated in Sitio Pambuhan, Barangay San Vicente, Municipality of Abra de Ilog, Province of Occidental Mindoro, containing an area of 3.00 hectares, more or less, bounded and described as follows:

Bounded on the North by lot number 15; on the Northeast by Lot Number 14 of Rizal Mamildang CSC No. 04150106; on the Southeast by Lot Number 18 of Talio-Rupias; on the Southeast by Lot Number 27 of Rosita Sambutan and on the Northwest by Lot No. 20 as shown and is registered with the MINISTRY OF NATURAL RESOURCES in accordance with existing rules and regulations. and indicated in the attached map.

As a forest land steward, Castor Dundo shall have the right to peaceful possession, cultivation and enjoyment of his forest landholding and the fruits thereof, the right to manage and work on the forest landholding in accordance with appropriate forest and farm methods and practices, and such other rights as may be granted or provided by law, decrees, letters of instructions, orders, rules and regulations.

He shall also faithfully comply with all his obligations under the Stewardship Agreement hereto attached.

IN TESTIMONY WHEREOF, and by authority vested upon me by law, I FERDINAND E. MARCOS, President of the Philippines, have caused this CERTIFICATE to be issued and the seal of the Republic of the Philippines to be hereunto affixed.

Given under my hand at Quezon City on this 16th day of May in the Year of Our Lord One Thousand Nine Hundred and Eighty five

ATTESTED:

TEODORO O. PEÑASARIO
Minister
Ministry of Natural Resources

FERDINAND E. MARCOS
President of the Philippines

By:

By:

CONRADO A. BALWAGA
District Forester

EDUARDO C. AGALON
Regional Director

Entered in the Registration Book of the



Republic of the Philippines
Province of Occidental Mindoro
Municipality of Abra de Ilog
BARANGAY SAN VICENTE

TANGAPAN NG PUNONG BARANGAY


PAGPAPATUNAY

Pinapatunayan ng kasulatang ito na si LORETO TOBIAS ay namamahala ng lupa na may CSC No. 04150109.

Pinapatunayan din ng kasulatang ito na ang lupang pinamamahalaan ni LORETO TOBIAS ay inililipat na ang pamamahala sa kanyang anak na si LOCITO TOBIAS.

Ang katunayang ito ay ibinigay para sa anumang legal na pag gagamitan.

Nilagdaan ngayong ika-19 ng Enero taong 2023 sa Tanggapan ng Punong Barangay ng San Vicente.


SEMING B. HERNANDEZ
OIC/Punong Barangay

Note: This certification is not valid without any official dry seal.

AREA COVERED BY
CERTIFICATE OF STEWARDSHIP

NO.: 04150109

of

Loreto Tobias

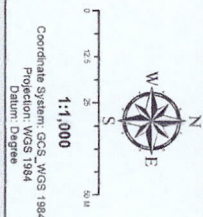
Located at

Barangay : Pambuhan, San Vicente

Municipality : Abra de Ilog

Province : Occidental Mindoro

Contracted Area: 3.00 Hectares



LEGEND

○ Corner

□ Lot Area

□ Other CSC Areas

Land Classification

□ Alienable & Disposable

■ Forestland



CERTIFICATION

We hereby certify that this is the correct map through GPS survey of the area under Stewardship Contract No.: 04150109 of Loreto Tobias as described herein.

This map was prepared based from the actual survey of the area and other references available in the office.

Prepared by:

Reviewed/ Verified by:

ALLAN L. CALANAO

FR, GIS Operator

ISLAS A. GUIMOD

Deputy CENRO

Noted by:

ANASTASIO A. SANTOS

CENR Office

TECHNICAL DESCRIPTION

Corner	Northing	Easting
1	1481648	245204
2	1481761	245106
3	1481862	245280
4	1481749	245378

Julian Gulaguid

Loreto Tobias

Rizal Mamilidang

Gemino Mamilidang

Talio Rupias

Domingo Sambutan

Pedring Gayadan

NAME OF CSC HOLDER: LORETO TOBIAS/LUCITO TOBIAS

CSC NO: 04150109

AREA: 3.0 HAS

LOCATION: SO. PAMBUHAN, BRGY. SAN VICENTE, ABRA DE ILOG, OCC.MDO



Guide for Scoring

Always- means 90-100% attendance/participation/involvement

Sometimes- means <90% attendance/participation/involvement

Never- means no attendance/participation/involvement

Points	Rating
91-100pts	Outstanding
81-90pts	Very Satisfactory
71-80pts	Satisfactory
61-70pts	Fair
59 pts and below	Poor



CERTIFICATE OF STEWARDSHIP CONTRACT HOLDER

PERFORMANCE EVALUATION SHEET

REGION: 10-D

CENRO: San Wuyan

Name of CSC Holder: LIND Panalban (+)

Male Female

Respondents: LAND Panalban

Male Female

Relation to CSC Holder: Mother

CSC No.: DATE 107

Location

Sitio: Panaban

Barangay: San Vicente

Municipality: Marikina City

Province: Da. Marikina

Area Granted: 3.35 (has) Date Granted: 05/16/1985

4. Other Improvements/Projects Involved in:

Bonus (3 pts. per improvement, ≤ 15)

- ☐ Fence
 ☐ Livelihood Project
☒ Boundary Planting
 ☐ Bench Terracing
☐ SWC
 ☐ Graded Trail
☐ Other (please specify) _____

Subtotal: 4

III. Protection and Conservation of Forest Resources (25 pts)

1. Activities involved in:

Poor (4) Satisfactory (7) Very Satisfactory (10)

- a. Soil and Water Conservation/ Soil Erosion Control
 ☐
☐
☒
 b. Fire Protection
 ☐
☐
☒
 c. Protection of Natural Growing trees
 ☐
☐
☒
 d. Others
 ☐
☐
☐
 (Please specify)

Subtotal: 25

GRAND TOTAL: 44

1. Organizational/Community Involvement (25pts)

1. Is the grantee a member of Stewardship Association? (2)

☐ yes
 ☐ no

If yes, please specify _____

2. Did the grantee involve/participate in the following activities:

Always (5) Sometimes (3) Never (0)

- a. Preparation for Meetings
 ☐
☐
☐
 b. Attend Meetings
 ☐
☐
☐
 c. Preparation of Org'l plans, Programs, Activities
 ☐
☐
☐
 d. Implementation of such Plans, programs, activities
 ☐
☐
☐

3. Have the grantee attended farmers' training/ seminar? (1 pt. each, max of 3 points)

☐ yes
 ☐ no

If yes, please fill-up space below.

Seminar/training attended No. of days

1. _____
 2. _____
 3. _____
 4. _____

Subtotal: 0

II. Area Development (50 pts.) max is 65pts

1. Nursery Operations

A. Did the grantee involve/participate in the following nursery activities?

	Always (4)	Sometimes (2)	Never (0)
a. Backyard/Community Nursery Establishment	<input type="checkbox"/>	<input checked="" type="checkbox"/>	<input type="checkbox"/>
b. Seedling Production	(3) <input type="checkbox"/>	(2) <input checked="" type="checkbox"/>	(0) <input type="checkbox"/>
c. Maintenance & Protection	<input checked="" type="checkbox"/>	<input type="checkbox"/>	<input type="checkbox"/>

B. List down Species Raised

Species/Crops Raised	Quantity	Value
<u>Banana</u>	<u>10000</u>	<u>100000</u>
<u>Cashew</u>	<u>10000</u>	<u>100000</u>

2. Plantation Establishment

2.1 Percentage of area developed for agricultural production.

<input type="checkbox"/>	20% and over (15)	<input type="checkbox"/>	10-14% (5)
<input checked="" type="checkbox"/>	15-19% (10)	<input type="checkbox"/>	below 10% (3)

2.2 Percentage of area develop for tree crop production.

<input checked="" type="checkbox"/>	20% and over (15)	<input type="checkbox"/>	10-14% (5)
<input type="checkbox"/>	15-19% (10)	<input type="checkbox"/>	below 10% (3)

2.3 Crops Planted. (Please indicate location in the shaded developed area in attached sketch map of the farm lot)

Cash Crops	Fruit trees	Forest Trees
<u>Banana</u>	<u>10000</u>	<u>10000</u>
<u>Cashew</u>	<u>10000</u>	<u>10000</u>
<u> </u>	<u> </u>	<u> </u>
<u> </u>	<u> </u>	<u> </u>

3. Plantation Care Maintenance

	Poor (1)	Satisfactory (2)	Very Satisfactory (3)
a. Weeding/Mulching	<input checked="" type="checkbox"/>	<input type="checkbox"/>	<input type="checkbox"/>
b. Fertilizer/Pesticide Application	<input checked="" type="checkbox"/>	<input type="checkbox"/>	<input type="checkbox"/>
c. Forest Fire Protection	<input type="checkbox"/>	<input type="checkbox"/>	<input checked="" type="checkbox"/>

Sketch Map of CSC Area

REMARKS (This may include problems and comments of the CSC holder and any violation including recommended corrective measures.)

Pol. Member Pol. Member

W. Department

LIND PALLIVAN

01/18/2009

CSC Holder/Representative

Date

Signature

EVALUATORS:

MAISON S. RAMOS
Team Leader

Urban E. Alvarez
DONITA RUIZ
SHARON
L.C. Alvarez
Member

L.C. V.
PENRO Member


Penro Enriquez
LGU Member

Attested by:

ANASTACIO A. SANTOS
CENR Officer

Date

Certificate of Stewardship



To All To Whom These Presents May Come, Greetings:

THAT this CERTIFICATE is hereby awarded to:

LINO PANALIGAN

of legal age, Filipino, married/single/head of family, with residence/postal address at Panabutan, San Vicente, Aban de Ilog to develop and manage a SOCIAL FORESTRY AREA in accordance with the attached AGREEMENT, on a portion of forest land situated in Sitio Panabutan, Barangay San Vicente, Municipality of Aban de Ilog, Province of Occidental Mindoro, containing an area of 3.39 hectares, more or less, bounded and described as follows:

Bounded on the North by Lot No. 11; East by Proposed Alienable or Disposable; South by Public Forest; and on the West by Pedring Cayasan Lot No. 17 as shown and indicated in the attached map.

and is registered with the MINISTRY OF NATURAL RESOURCES in accordance with existing rules and regulations.

As a forest land steward, Lino Panaligan shall have the right to peaceful possession, cultivation and enjoyment of his forest landholding and the fruits thereof, the right to manage and work on the forest landholding in accordance with appropriate forest and farm methods and practices, and such other rights as may be granted or provided by law, decrees, letters of instructions, orders, rules and regulations.

He shall also faithfully comply with all his obligations under the Stewardship Agreement hereto attached.

IN TESTIMONY WHEREOF, and by authority vested upon me by law, I FERDINAND E. MARCOS, President of the Philippines, have caused this CERTIFICATE to be issued and the seal of the Republic of the Philippines to be hereunto affixed.

Given under my hand at Quezon City on this 16th day of May in the Year of Our Lord One Thousand Nine Hundred and Eighty five

ATTESTED:

RODOLFO O. BENARDO
Minister
Ministry of Natural Resources

FERDINAND E. MARCOS
President of the Philippines

By:

CONRADO A. TALIWAGA
District Forester

By:

BERNARDO C. MARCOS
Regional Director



Republic of the Philippines
Province of Occidental Mindoro
Municipality of Abra de Ilog
BARANGAY SAN VICENTE

TANGAPAN NG PUNONG BARANGAY


PAGPAPATUNAY

Pinapatunayan ng kasulatang ito na si LINO PANALIGAN ay namamahala ng lupa na may CSC No. 04150107.

Pinapatunayan din ng kasulatang ito na ang lupang pinamamahalaan ni LINO PANALIGAN ay inililipat na ang pamamahala sa kanyang anak na si LANDO PANALIGAN.

Ang katunayang ito ay ibinigay para sa anumang legal na pag gagamitan.

Nilagdaan ngayong ika-19 ng Enero taong 2023 sa Tanggapan ng Punong Barangay ng San Vicente.


SEMING B. HERNANDEZ
OIC/Punong Barangay

Note: This certification is not valid without any official dry seal.

Sumumpa Salaysay na nagkasalin
nu kapapatan

ako po si Lando Panaliban, nasa hustong Gubat, Pampanga
at namimikan sa sb. Pambunan, Brgy. San Vicente Abna de Ilo, Occ. Mindoro
minoro matapos makamapa ainsurbo sa batas na nagsasap nu mga
sumusunod:

na ako babomay-ari nu lupa nu akinu ama na matatapan
sa sb. Pambunan, Brgy. San Vicente, Abna de Ilo, Occ. Mindoro, na may surat
o tama na 339 butarya at may certificate of ownership na natalang
sa CSC no. 04150107

na sa kapantiranu am akinu ama ay sumakabilan butay na
kaya nito ko po sanay ipasalin ang kapapatan sa lupa namin. Sa
kapantiranu ako laro po ang naku-isanu ang ni Lino Panaliban.

na ang salaysay na ito ay kumitay at ang mandan
nangin TRA 19 nu naku 2013, din sa sb. Pambunan, Brgy. San
Vicente Abna de Ilo, Occ. Mindoro.


Lando Panaliban

245400

1481600

TECHNICAL DESCRIPTION

Corner	Northing	Easting
1	1481422	245402
2	1481522	245575
3	1481409	245673
4	1481320	245587
5	1481332	245419

Daniel Malinao

Damaso Gaddarain

Alfredo Maligaya

Lino Parailigan

Marsi Tibayan

1481400

1481400

1481600



Republic of the Philippines
Department of Environment and Natural Resources
MAGAYPAC REGION
COMMUNITY ENVIRONMENT AND NATURAL RESOURCES OFFICE
National Rd. Brgy. Sto. Nino Subayan, Occidental Mindoro

AREA COVERED BY CERTIFICATE OF STEWARDSHIP

NO.: 04150107

of

Lino Parailigan

Located at:

Barangay: Pambuhan, San Vicente

Municipality: Abra de Ilog

Province: Occidental Mindoro

Contracted Area: 3.39 Hectares

N
W
E
S0 25 50 100
1:1,000

Coordinate System: GCS_WGS_1984
Projection: WGS 1984
Datum: WGS 1984

LEGEND

○ Corner

□ Lot Area

□ Other CSC Areas

□ Land Classification

□ Alienable & Disposable

□ Forestland

LOCATION MAP**CERTIFICATION**

We hereby certify that this is the correct map through GPS survey of the area under Stewardship Contract No.: 04150107 of Lino Parailigan as described herein.

This map was prepared based from the actual survey of the area and other references available in the office.

Prepared by:

ALLAN L. CALANAO
FR, GIS Operator

Reviewed/ Verified by:

ISAAC R. JIMOD
Deputy GMRO

Attested by:

ANASTACIO A. SANTOS
CENR Officer

Noted by:

ERNESTO E. TANAÑA
CENR Officer

245400

245600

NAME OF CSC HOLDER: LINO PANALIGAN/LANDO PANALIGAN

CSC NO: 04150107

AREA: 3.39 HAS

LOCATION: SO. PAMBUHAN, BRGY. SAN VICENTE, ABRA DE ILOG, OCC.MDO



Guide for Scoring

Always- means 90-100% attendance/participation/involvement

Sometimes- means <90% attendance/participation/involvement

Never- means no attendance/participation/involvement

Points		Rating
91-100pts	-	Outstanding
81-90pts	-	Very Satisfactory
71-80pts	-	Satisfactory
61-70pts	-	Fair
60pts and below	-	Poor



CERTIFICATE OF STEWARDSHIP CONTRACT HOLDER PERFORMANCE EVALUATION SHEET

REGION: N-8

CENRO: Salugm

Name of CSC Holder: Marsi Tibuyan

☒ Male ☐ Female

Respondents: Florib Tibuyan

☒ Male ☐ Female

Relation to CSC Holder: _____

CSC No. : 041001298

Location

Sitio : Pambuhuan

Barangay : San Vicente

Municipality : Abra de Ilog

Province : Oc. Mindoro

Area Granted: 1.20 (has) Date Granted: 8/15/1985

4. Other Improvements/Projects Involved in:

Bonus (3 pts. per improvement, ≤ 15)

- ☐ Fence
☒ Boundary Planting
☐ SWC
☐ Other (please specify) _____

Subtotal: 40

III. Protection and Conservation of Forest Resources (25 pts)

1. Activities involved in:

Poor (4) Satisfactory (7) Very Satisfactory (10)

- a. Soil and Water Conservation/Soil Erosion Control ☐ ☐ ☒
 b. Fire Protection ☐ ☐ ☒
 c. Protection of Natural Growing trees ☐ ☐ ☐
 d. Others (Please specify) ☐ ☐ ☒

Subtotal: 25

GRAND TOTAL: 65

I. Organizational/Community Involvement (25pts)

1. Is the grantee a member of Stewardship Association? (2) (0)

☐ yes ☐ no

If yes, please specify _____

2. Did the grantee involve/participate in the following activities:

Always (5) Sometimes (3) Never (0)

- a. Preparation for Meetings ☐ ☐ ☐
 b. Attend Meetings ☐ ☐ ☐
 c. Preparation of Org'l plans, Programs, Activities ☐ ☐ ☐
 d. Implementation of such Plans, programs, activities ☐ ☐ ☐

3. Have the grantee attended farmers' training/ seminar? (1 pt. each, max of 3 points)

☐ yes ☐ no

If yes, please fill-up space below.

Seminar/training attended No. of days

1. _____
 2. _____
 3. _____
 4. _____

Subtotal: 20

II. Area Development (50 pts.) max is 65pts

1. Nursery Operations

A. Did the grantee involve/participate in the following nursery activities?

	Always (4)	Sometimes (2)	Never (0)
a. Backyard/Community Nursery Establishment	<input type="checkbox"/>	<input type="checkbox"/>	<input type="checkbox"/>
b. Seedling Production	(3) <input type="checkbox"/>	(2) <input type="checkbox"/>	(0) <input type="checkbox"/>
c. Maintenance & Protection	<input type="checkbox"/>	<input type="checkbox"/>	<input type="checkbox"/>

B. List down Species Raised

Species/Crops Raised			
<u>Palawan</u>	<u>Carabao</u>	<u>Manila</u>	<u>Manila</u>
<u>Mangrove</u>	<u>Manila</u>	<u>Manila</u>	<u>Manila</u>

2. Plantation Establishment

2.1 Percentage of area developed for agricultural production.

<input checked="" type="checkbox"/> 20% and over (15)	<input type="checkbox"/> 10-14% (5)
<input type="checkbox"/> 15-19% (10)	<input type="checkbox"/> below 10% (3)

2.2 Percentage of area develop for tree crop production.

<input checked="" type="checkbox"/> 20% and over (15)	<input type="checkbox"/> 10-14% (5)
<input type="checkbox"/> 15-19% (10)	<input type="checkbox"/> below 10% (3)

2.3 Crops Planted. (Please indicate location in the shaded developed area in attached sketch map of the farm lot)

Cash Crops	Fruit trees	Forest Trees
<u>Palawan</u>	<u>Carabao</u>	<u>Manila</u>
<u>Carabao</u>	<u>Manila</u>	
<u>Manila</u>	<u>Manila</u>	

3. Plantation Care Maintenance

	Poor (1)	Satisfactory (2)	Very Satisfactory (3)
a. Weeding/Mulching	<input type="checkbox"/>	<input checked="" type="checkbox"/>	<input type="checkbox"/>
b. Fertilizer/Pesticide Application	<input type="checkbox"/>	<input checked="" type="checkbox"/>	<input type="checkbox"/>
c. Forest Fire Protection	<input type="checkbox"/>	<input type="checkbox"/>	<input checked="" type="checkbox"/>

Sketch Map of CSC Area

REMARKS (This may include problems and comments of the CSC holder and any violation including recommended corrective measures.)

William D. New Pitt County

For NARS

W. Thompson

~~John~~ Tibbys

January 18, 2019

CSC Holder/Representative

Signature

DOUGLAS P. NEW
SHERMAN NEW V. DAVIS

EVALUATORS:

LIBERTY E. NEW

~~John~~ J. Ramos

Team Leader

Camden B. Alvarez

Member

L.C. New

Michael Delacruz

Travis Lebrun

PENRO Member

LGU Member

Attested by:

ANASTASIA A. SANTOS

CENR Officer

Date

Certificate of Stewardship

To All To Whom These Presents May Come, Greetings:

THAT this CERTIFICATE is hereby awarded to:

MARSI TIDAYAN

of legal age, Filipino, married/single/head of family, with residence/postal address at So, Panbunan
San Vicente, Abra de Ilog develop and manage a SOCIAL FORESTRY AREA in accordance
with the attached AGREEMENT, on a portion of forest land situated in Sitio Panbunan,
Barangay San Vicente, Municipality of Abra de Ilog, Province of Occidental
Mindoro, containing an area of 1.20 hectares, more or less, bounded and described as follows:

Bounded on the North by Lot No. 18 on the East by Lot No. 17
on the South by Panbunan river on the West by Lot No. 28 as
shown and indicated on the attached map.

and is registered with the MINISTRY OF NATURAL RESOURCES in accordance with existing
rules and regulations.

As a forest land steward, MARSI TIDAYAN shall have the right to
peaceful possession, cultivation and enjoyment of his forest landholding and the fruits thereof, the
right to manage and work on the forest landholding in accordance with appropriate forest and farm
methods and practices, and such other rights as may be granted or provided by law, decrees, letters of
instructions, orders, rules and regulations.

He shall also faithfully comply with all his obligations under the Stewardship Agreement
hereto attached.

IN TESTIMONY WHEREOF, and by authority
vested upon me by law, I CONAZO C. AQUINO
AQUINO President of the Philippines, have caused
this CERTIFICATE to be issued and the seal of
the Republic of the Philippines to be hereunto
affixed.

Given under my hand at Quezon City on
this 25th day of August in the
Year of Our Lord One Thousand Nine Hundred
and Eighty Six

ATTESTED:

ROBERTO M. MACERA
Minister
Ministry of Natural Resources

CONAZO C. AQUINO
President of the Philippines

By:

[Signature]
ROBERTO M. MACERA
OIC ISF UNIT

By:

[Signature]
ALFREDO S. JANTIAL
OIC, DISTRICT FORESTER



Republic of the Philippines
Province of Occidental Mindoro
Municipality of Abra de Ilog
BARANGAY SAN VICENTE

TANGAPAN NG PUNONG BARANGAY

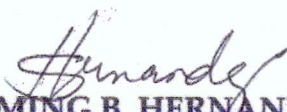
PAGPAPATUNAY

Pinapatunayan ng kasulatang ito na si MARSIBAYAN ay namamahala ng lupa na may CSC No. 041501278.

Pinapatunayan din ng kasulatang ito na ang lupang pinamamahalaan ni MARSIBAYAN ay inililipat na ang pamamahala sa kanyang pamangkin na si MEDDY TIBAYAN.

Ang katunayang ito ay ibinigay para sa anumang legal na pag gagamitan.

Nilagdaan ngayong ika-19 ng Enero taong 2023 sa Tanggapan ng Punong Barangay ng San Vicente.


SEMING B. HERNANDEZ
OIC/Punong Barangay

Note: This certification is not valid without any official dry seal.

Sinunong Sulang na nagsasalin ng
konsepto sa lupa

Ala si Meddy Tibayan, isa hingay gulang, Pilipino at marinista sa Su.
Pambantog, Brgy. San Vicente, Abra de Ilog, Occ. Mindao, nungpa makunipat alindog sa bantog
na nagsasalin ng mga sinunong:

Ala ang programang-aring lupa ng aming ama na naitingpan sa Su. Pambantog, Brgy.
San Vicente, Abra de Ilog, Occ. Mindao na may sukat 0 area na 1.20 ekarya at may
Certificate of Stewardship na naitingpan sa CSS No. 041501278.

Ala sa kahalilangang ang aming ama ay sinasabing bantog na kanyang kanyat
naid sa bantog ipinakil sa konsepto sa lupa naitingpan sa kahalilangang
ala kanyang ng-iling ang si Mersi Tibayan.

Na ang Sulang na ito ay kanyang at aling naitingpan agong ila 19.
ng Enero 2023 diha sa Pambantog, Brgy. - San Vicente, Abra de Ilog, Occ. Mindao.

Meddy Tibayan

Meddy Tibayan

Technical Description

Corner	Northing	Easting
1	1481332	245419
2	1481404	245227
3	1481535	245303
4	1481422	245402

Tallo Rupias

Damaso Gadgaran

Gemino Mamiidang

Domingo Sambutan

Pedring Gayadan

Marsi Tibayan

Lino Panatigan

1481400

1481600

1481400

1481600



Republic of the Philippines
Department of Environment and Natural Resources
BANKHOP REGION
ENVIRONMENTAL AND NATURAL RESOURCES OFFICE
National Rd. Brgy. Sta. Nino Salyan, Occidental Mindoro

AREA COVERED BY

CERTIFICATE OF STEWARDSHIP

NO.: 041501278

of

Marsi Tibayan

Located at:

Barangay: Panbuhay, San Vicente

Municipality: Abra de Ilog

Province: Occidental Mindoro

Contracted Area: 1.20 Hectares



0 25 50 M
1:1,000

Coordinate System: GCS_MGCS_1984
Projection: WGS 1984
Datum: Degree

LEGEND

○ Corner

□ Lot Area

□ Other CSC Areas

□ Land Classification

□ Allenable & Disposable

■ Forestland

LOCATION MAP



CERTIFICATION

We hereby certify that this is the correct map through GPS survey of the area under Stewardship Contract No.: 041501278 of Marsi Tibayan as described herein.

This map was prepared based from the actual survey of the area and other references available in the office.

Prepared by:

Reviewed/ Verified by:

ALLAN L. CALAMAO
FR, GIS Operator

ISMAEL GUIMOD
Deputy CENRO

Noted by:

ANASTACIO A. SANTOS
CENR Officer

NAME OF CSC HOLDER: MARSI TIBAYAN/MEDY TIBAYAN

CSC NO: 04150278

AREA: 1.2 HAS

LOCATION: SO. PAMBUHAN, BRGY. SAN VICENTE, ABRA DE ILOG, OCC.MDO





Guide for Scoring

Always- means 90-100% attendance/participation/involvement

Sometimes- means <90% attendance/participation/involvement

Never- means no attendance/participation/involvement

Points		Rating
91-100pts	-	Outstanding
81-90pts	-	Very Satisfactory
71-80pts	-	Satisfactory
61-70pts	-	Fair
59 pts and below	-	Poor

CERTIFICATE OF STEWARDSHIP

CONTRACT HOLDER

PERFORMANCE EVALUATION SHEET

REGION: 4-1b

CENRO: SD-1

Name of CSC Holder: PERLA L. GAYMOAN

☐ Male ☒ Female

Respondents: _____

☐ Male ☐ Female

Relation to CSC Holder: _____

CSC No. : 0450 R76

Location

Sitio : Pambutan

Barangay : San Wilfredo

Municipality : Marikina City

Province : UL. Marikina

Area Granted: 3.0 (has) Date Granted: March 15, 1984

4. Other Improvements/Projects Involved in:

Bonus (3 pts. per improvement, ≤ 15)

- ☐ Fence ☐ Livelihood Project
☒ Boundary Planting ☐ Bench Terracing
☐ SWC ☐ Graded Trail
☐ Other (please specify) _____

Subtotal: 4

III. Protection and Conservation of Forest Resources (25 pts)

1. Activities involved in:

Poor *Satisfactory* *Very Satisfactory*
 (4) (7) (10)

- a. Soil and Water Conservation/Soil Erosion Control ☐ ☐ ☒
 b. Fire Protection ☐ ☐ ☒
 c. Protection of Natural Growing trees ☐ ☐ ☒
 d. Others (Please specify) ☐ ☐ ☐

Subtotal: 25

GRAND TOTAL: 47

I. Organizational/Community Involvement (25pts)

1. Is the grantee a member of Stewardship Association? ⁽²⁾ ₍₀₎

☐ yes ☒ no

If yes, please specify _____

2. Did the grantee involve/participate in the following activities:

Always *Sometimes* *Never*
 (5) (3) (0)

- a. Preparation for Meetings ☒ ☐ ☐
 b. Attend Meetings ☒ ☐ ☐
 c. Preparation of Org'l plans, Programs, Activities ☐ ☐ ☐
 d. Implementation of such Plans, programs, activities ☐ ☐ ☐

3. Have the grantee attended farmers' training/ seminar? _(1 pt. each, max of 3 points)

☐ yes ☒ no

If yes, please fill-up space below.

Seminar/training attended No. of days

1. _____
 2. _____
 3. _____
 4. _____

Subtotal: 10

II. Area Development (50 pls.) max is 65pts

1. Nursery Operations

A. Did the grantee involve/participate in the following nursery activities?

	Always (4)	Sometimes (2)	Never (0)
a. Backyard/Community Nursery Establishment	<input type="checkbox"/>	<input checked="" type="checkbox"/>	<input type="checkbox"/>
b. Seedling Production	(3) <input type="checkbox"/>	(2) <input checked="" type="checkbox"/>	(0) <input type="checkbox"/>
c. Maintenance & Protection	<input checked="" type="checkbox"/>	<input type="checkbox"/>	<input type="checkbox"/>

B. List down Species Raised

Species/Crops Raised	
<u>USCMW</u>	<u>WAMP</u>
<u>MALWA</u>	<u>CAYEN</u>
	<u>USCMW</u>

2. Plantation Establishment

2.1 Percentage of area developed for agricultural production.

<input type="checkbox"/>	20% and over (15)	<input type="checkbox"/>	10-14% (5)
<input checked="" type="checkbox"/>	15-19% (10)	<input type="checkbox"/>	below 10% (3)

2.2 Percentage of area develop for tree crop production.

<input checked="" type="checkbox"/>	20% and over (15)	<input type="checkbox"/>	10-14% (5)
<input type="checkbox"/>	15-19% (10)	<input type="checkbox"/>	below 10% (3)

2.3 Crops Planted. (Please indicate location in the shaded developed area in attached sketch map of the farm lot)

Cash Crops	Fruit trees	Forest Trees
<u>Cashew</u>		<u>MAMP</u>
<u>Pine</u>	<u>LAWEN</u>	<u>USCMW</u>
<u>MALWA</u>	<u>MALWA</u>	

3. Plantation Care Maintenance

	Poor (1)	Satisfactory (2)	Very Satisfactory (3)
a. Weeding/Mulching	<input checked="" type="checkbox"/>	<input type="checkbox"/>	<input type="checkbox"/>
b. Fertilizer/Pesticide Application	<input type="checkbox"/>	<input checked="" type="checkbox"/>	<input type="checkbox"/>
c. Forest Fire Protection	<input type="checkbox"/>	<input type="checkbox"/>	<input checked="" type="checkbox"/>

Sketch Map of CSC Area

REMARKS (This may include problems and comments of the CSC holder and any violation including recommended corrective measures.)

with improvement

Feeding station
CSC Holder/Representative

Signature

W

Date

January 18, 2012

EVALUATORS:

Team Leader

Michael S. Ramos

Member

LIBERTY E. ARKOLA
DAVIDA ROSARIO
SHERRON J. DAVID
LC. Apuruer

L-C-C
NICHAEL DEL MUNDO

PENRO Member

Ram Gutierrez

LGU Member

Attested by:

ANASTACIO SANTOS

CENR Officer

Date

Certificate of Stewardship

To All To Whom These Presents May Come, Greetings:

THAT this CERTIFICATE is hereby awarded to:

PEDRINO GAYADAN

of legal age, Filipino, married/single/head of family, with residence/postal address at So. Pambujan
San Vicente, Abra de Ilog develop and manage a SOCIAL FORESTRY AREA in accordance
with the attached AGREEMENT, on a portion of forest land situated in Sitio Pambujan
Barangay San Vicente, Municipality of Abra de Ilog, Province of Occidental
Pinarosa, containing an area of 3.0 hectares, more or less, bounded and described as follows:

Bounded on the North by Lot No. 13 on the East by Lot No. 12
on the South by Lot No. 15 on the West by Lot No. 25 as shown
and indicated on the attached map.

and is registered with the MINISTRY OF NATURAL RESOURCES in accordance with existing
rules and regulations.

As a forest land steward, PEDRINO GAYADAN shall have the right to
peaceful possession, cultivation and enjoyment of his forest landholding and the fruits thereof, the
right to manage and work on the forest landholding in accordance with appropriate forest and farm
methods and practices, and such other rights as may be granted or provided by law, decrees, letters of
instructions, orders, rules and regulations.

He shall also faithfully comply with all his obligations under the Stewardship Agreement
hereto attached.

IN TESTIMONY WHEREOF, and by authority
vested upon me by law, I GERARD C. AQUINO
AQUINO President of the Philippines, have caused
this CERTIFICATE to be issued and the seal of
the Republic of the Philippines to be hereunto
affixed.

Given under my hand at Quezon City on
this 25th day of August in the
Year of Our Lord One Thousand Nine Hundred
and Eighty Six

ATTESTED:

EDUARDO R. MACARA
Minister
Ministry of Natural Resources

By:

[Signature]
EDUARDO R. MACARA
OIC, ISF UNIT

GERARD C. AQUINO
President of the Philippines

By:

[Signature]
ALFREDO A. JACUAL
OIC, DISTRICT FORESTER

Entered in the Registration Book of the
Ministry of Natural Resources, this 21

**AREA COVERED BY
CERTIFICATE OF STEWARDSHIP**

NO: 041501276

of

Pedring Gayadan

Located at

Barangay : Panbutan, San Vicente

Municipality : Abra de Ilog

Province : Occidental Mindoro

Contracted Area: 3.00 Hectares



0 12.5 25 50 M
1:1,000

Coordinate System: UTM, WGS 1984
Projection: UTM
Datum: Dagepe

LEGEND

○ Corner

□ Lot Area

□ Other CSC Areas

□ Land Classification

□ Alienable & Disposable

■ Forestland

LOCATION MAP



CERTIFICATION

We hereby certify that this is the correct map through GPS survey of the area under Stewardship Contract No. : 041501276 of Pedring Gayadan as described herein.

This map was prepared based from the actual survey of the area and other references available in the office.

Prepared by:

Reviewed/ Verified by:

ALLAN L. GALANAO

FR, GIS Operator

ISMAEL A. GUMOD

Deputy CENRO

Noted by:

ANASTACIO A. SANTOS

CENR Officer

TECHNICAL DESCRIPTION

Corner	Northing	Easting
1	1481535	245303
2	1481635	245477
3	1481522	245575
4	1481422	245402

Talio Rupias

Gemino Mamiladang

Damaso Gadgaran

Pedring Gayadan

Alfredo Maligaya

1

2

3

4

Lino Panaligan

Marsi Tibayan

Domingo Sambutin

1481400

1481600

245400

245600

1481400

1481600

245400

245600

NAME OF CSC HOLDER: PEDRING GAYADAN

CSC NO: 041501276

AREA: 3.0 HAS

LOCATION: SO. PAMBUHAN, BRGY. SAN VICENTE, ABRA DE ILOG, OCC.MDO



Guide for Scoring

Always- means 90-100% attendance/participation/involvement

Sometimes- means <90% attendance/participation/involvement

Never- means no attendance/participation/involvement

Points		Rating
91-100pts	-	Outstanding
81-90pts	-	Very Satisfactory
71-80pts	-	Satisfactory
60-70pts	-	Fair
59pts and below	-	Poor



CERTIFICATE OF STEWARDSHIP CONTRACT HOLDER

PERFORMANCE EVALUATION SHEET

REGION: N-D

CENRO: Sampal

Name of CSC Holder: Prin Manildang

Male _____ Female _____

Respondents: Marcelo Manildang

Male _____ Female _____

Relation to CSC Holder: son

CSC No.: Office Use

Location

Sitio: Pamburan
Barangay: San Vicente
Municipality: Alava de Ilog
Province: Occ. Mindoro

Area Granted: 3.2 (has) Date Granted: _____

4. Other Improvements/Projects Involved in:

Bonus (3 pts. per improvement, ≤ 15)

- ☐ Fence
 ☐ Livelihood Project
☒ Boundary Planting
 ☐ Bench Terracing
☐ SWC
 ☐ Graded Trail
☐ Other (please specify) _____

Subtotal: 28

III. Protection and Conservation of Forest Resources (25 pts)

I. Activities involved in:

Poor *Satisfactory* *Very Satisfactory*
 (4) (7) (10)

- a. Soil and Water Conservation/Soil Erosion Control
 ☐
☐
☒

 b. Fire Protection
 ☐
☐
☒

 c. Protection of Natural Growing trees
 ☐
☐
☒

 d. Others
 ☐
☐
☐

 (Please specify)

Subtotal: 25

GRAND TOTAL: 53

I. Organizational/Community Involvement (25pts)

1. Is the grantee a member of Stewardship Association?

(2) (0)
☐ yes
 ☐ no

If yes, please specify _____

2. Did the grantee involve/participate in the following activities:

Always *Sometimes* *Never*
 (5) (3) (0)

- a. Preparation for Meetings
 ☐
☐
☐

 b. Attend Meetings
 ☐
☐
☐

 c. Preparation of Org'l plans, Programs, Activities
 ☐
☐
☐

 d. Implementation of such Plans, programs, activities
 ☐
☐
☐

3. Have the grantee attended farmers' training/ seminar?

(1 pt. each, max of 3 points)

☐ yes
 ☐ no

If yes, please fill-up space below.

Seminar/training attended No. of days

1. _____
2. _____
3. _____
4. _____

Subtotal: _____

II. Area Development (50 pts.) max is 65pts

1. Nursery Operations

A. Did the grantee involve/participate in the following nursery activities?

	Always (4)	Sometimes (2)	Never (0)
a. Backyard/Community Nursery Establishment	<input type="checkbox"/>	<input type="checkbox"/>	<input type="checkbox"/>
b. Seedling Production	(3) <input type="checkbox"/>	(2) <input type="checkbox"/>	(0) <input type="checkbox"/>
c. Maintenance & Protection	<input type="checkbox"/>	<input type="checkbox"/>	<input type="checkbox"/>

B. List down Species Raised

Species/Crops Raised

2. Plantation Establishment

2.1 Percentage of area developed for agricultural production.

☒ 20% and over (15) ☐ 10-14% (5)
☐ 15-19% (10) ☐ below 10% (3)

2.2 Percentage of area develop for tree crop production.

☒ 20% and over (15) ☐ 10-14% (5)
☐ 15-19% (10) ☐ below 10% (3)

2.3 Crops Planted. (Please indicate location in the shaded developed area in attached sketch map of the farm lot)

Cash Crops	Fruit trees	Forest Trees
<u>baninghay</u>	<u>Alingay</u>	<u>Kanayaw</u>
<u>knusa</u>	<u>Kasay</u>	<u>Manayaw</u>
_____	<u>Lanya</u>	_____
_____	_____	_____

3. Plantation Care Maintenance

Poor Satisfactory Very Satisfactory
 (1.) (2) (3)

a. Weeding/Mulching ☒ ☐ ☐

b. Fertilizer/Pesticide Application ☒ ☐ ☐

c. Forest Fire Protection ☐ ☐ ☒

Sketch Map of CSC Area

REMARKS (This may include problems and comments of the CSC holder and any violation including recommended corrective measures.)

Willing to concert their control with improvement

Sketch
Picardo Norviano

6/18/2013

CSC Holder/Representative

Date

Signature

EVALUATORS:

(Signature)
SHERMINE D. DAVID

(Signature)
DANITA M. ROBERTS

LIBERTY D. DAVID

(Signature)
JUANITA B. RAMOS

Team Leader

(Signature)
JANETTE B. AMARAL

Member

(Signature)
MICHAEL DEL MUNDO

PENRO Member

(Signature)
PARRA GARCIA

LGU Member

Attested by:

(Signature)
ANASTASIO A. SANIS

CENR Officer

Date

Certificate of Stewardship



To All To Whom These Presents May Come, Greetings:

THAT this CERTIFICATE is hereby awarded to:

RIZAL MANILDANG

of legal age, Filipino, married/single/head of family, with residence/postal address at Pambuhan, San Vicente, Abra de Ilog develop and manage a SOCIAL FORESTRY AREA in accordance with the attached AGREEMENT, on a portion of forest land situated in Sitio Pambuhan, Barangay San Vicente, Municipality of Abra de Ilog, Province of Occidental Mindoro, containing an area of 3.00 hectares, more or less, bounded and described as follows:

Bounded on the North by Landing Maligaya Lot No. 15; East by Ariston Enano Lot No. 7; South by Donato Gayadan Lot No. 13; and on the West by CSC No. 04150109, of Loreto Tobias as shown and indicated in the attached map.

and is registered with the MINISTRY OF NATURAL RESOURCES in accordance with existing rules and regulations.

As a forest land steward, Rizal Manildang shall have the right to peaceful possession, cultivation and enjoyment of his forest landholding and the fruits thereof, the right to manage and work on the forest landholding in accordance with appropriate forest and farm methods and practices, and such other rights as may be granted or provided by law, decrees, letters of instructions, orders, rules and regulations.

He shall also faithfully comply with all his obligations under the Stewardship Agreement hereto attached.

IN TESTIMONY WHEREOF, and by authority vested upon me by law, I FERDINAND E. MARCOS, President of the Philippines, have caused this CERTIFICATE to be issued and the seal of the Republic of the Philippines to be hereunto affixed.

Given under my hand at Quezon City on this 16th day of May in the Year of Our Lord One Thousand Nine Hundred and Eighty five

ATTESTED:

RODOLFO DELA CRUZ
TEODORO O. PENA
Minister
Ministry of Natural Resources

FERDINAND E. MARCOS
President of the Philippines

By:

CONSTANTE A. TALIWAGA
District Forester

By:

BERNARDO C. AGALLOS
Regional Director



Republic of the Philippines
Province of Occidental Mindoro
Municipality of Abra de Ilog
BARANGAY SAN VICENTE

TANGAPAN NG PUNONG BARANGAY


PAGPAPATUNAY

Pinapatunayan ng kasulatang ito na si RIZAL MAMILDANG ay namamahala ng lupa na may CSC No. 04150106.

Pinapatunayan din ng kasulatang ito na ang lupang pinamamahalaan ni RIZAL MAMILDANG ay inililipat na ang pamamahala sa kanyang anak na si RICARDO MAMILDANG.

Ang katunayang ito ay ibinigay para sa anumang legal na pag gagamitan.

Nilagdaan ngayong ika-19 ng Enero taong 2023 sa Tanggapan ng Punong Barangay ng San Vicente.


SEMING B. HERNANDEZ
OIC/Punong Barangay

Note: This certification is not valid without any official dry seal.

nungnang Solangang na nagsasabi

Karatan sa lupa

Ako si Ricardo Mamildang, nasa hustong gulang, Pilipino at naninirahan sa Sr.


Panabutan, Brgy. San Vicente, Abra de Ilog, Occ. Prov., malapad makamunga alinsunod sa batas na nagsasabing ng mga sumusunod:


Na ang pagmamay-aring lupa ng ating ama na matatagpuan sa Sr. Panabutan, Brgy. San Vicente, Abra de Ilog, Occ. Prov. na may sukat o area na 3.00 hektarya at may Certificate of Stewardship na matatagpuan sa CSE No. 04150100.

Na sa kadalalayang ang ating ama ay sumabakilang-buhay na kaya naging pasyahan raming maghahaputan na ang lupang nabanggit ay isasalin sa Sr. ating kapatid upang kumain o kumakabit

Na ang ating Solangang na ito ay pinaghihiwalay raming maghahaputan at walang sinuman ang puwedeng o karapatan sa amin.


Na isinagawa namin ang Solangang na ito upang patunayan na ang ating isinulangang sa itaas patunayan ay nilagdaan raming maghahaputan ngayong ika-14 ng Enero 2023. dito sa Sr. Panabutan, Brgy. San Vicente, Abra de Ilog, Occ. Mindoro.


Gemina Mamildang


Ricardo Mamildang

Lourd Mamildang
Lourd Mamildang

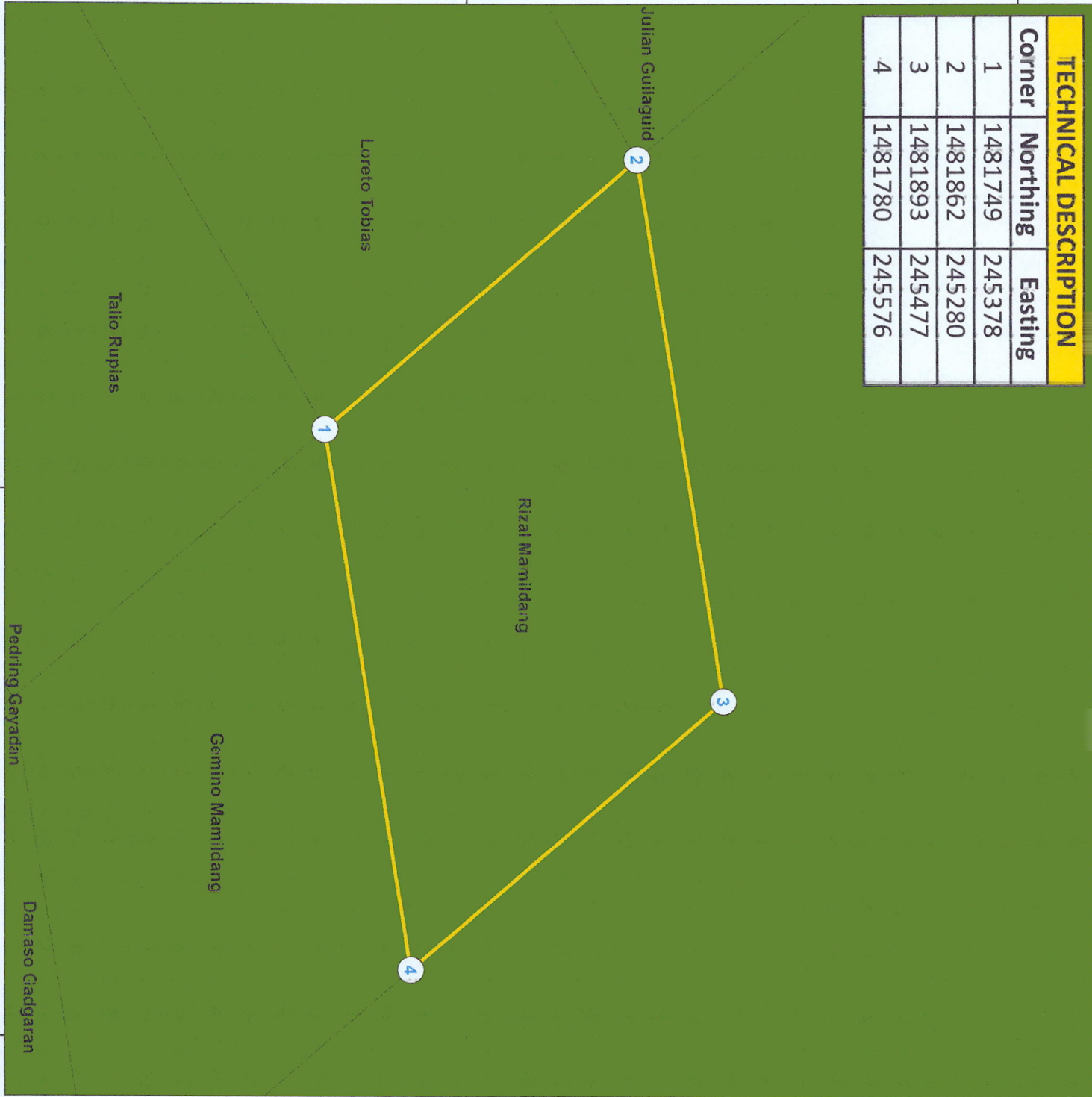
Nelia on, Sanabutan
Nelia Mamildang Sanabutan


Divine Mamildang

245400

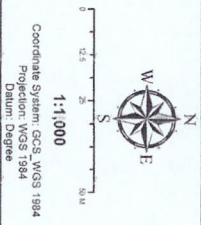
245600

TECHNICAL DESCRIPTION		
Corner	Northing	Easting
1	1481749	245378
2	1481862	245280
3	1481893	245477
4	1481780	245576



AREA COVERED BY
CERTIFICATE OF STEWARDSHIP

NO.: 04150106
of
Rizal Mamilidang
Located at:
Barangay : Pantuban, San Vicente
Municipality : Abra de Ilog
Province : Occidental Mindoro
Contracted Area: 300 Hectares



LEGEND LOCATION MAP

- ☐ Corner
 - ☐ Lot Area
 - ☐ Other CSC Areas
- Land Classification
- ☐ Alienable & Disposable
 - ☐ Forestland



CERTIFICATION

We hereby certify that this is the correct map through GPS survey of the area under Stewardship Contract No.: 04150106 of Rizal Mamilidang as described herein.
This map was prepared based from the actual survey of the area and other references available in the office.

Prepared by: **ALLAN L. CALANAO**
FR, GIS Operator

Reviewed/ Verified by: **ISAAC R. GUIMOD**
Deputy DENRO

Noted by: **ANASTACIO A. SANTOS**
CENR Officer

NAME OF CSC HOLDER: RIZAL MAMILDANG/RICARDO MAMILDANG
CSC NO: 04150106
AREA: 3.0 HAS
LOCATION: SO. PAMBUHAN, BRGY. SAN VICENTE, ABRA DE ILOG, OCC.MDO

